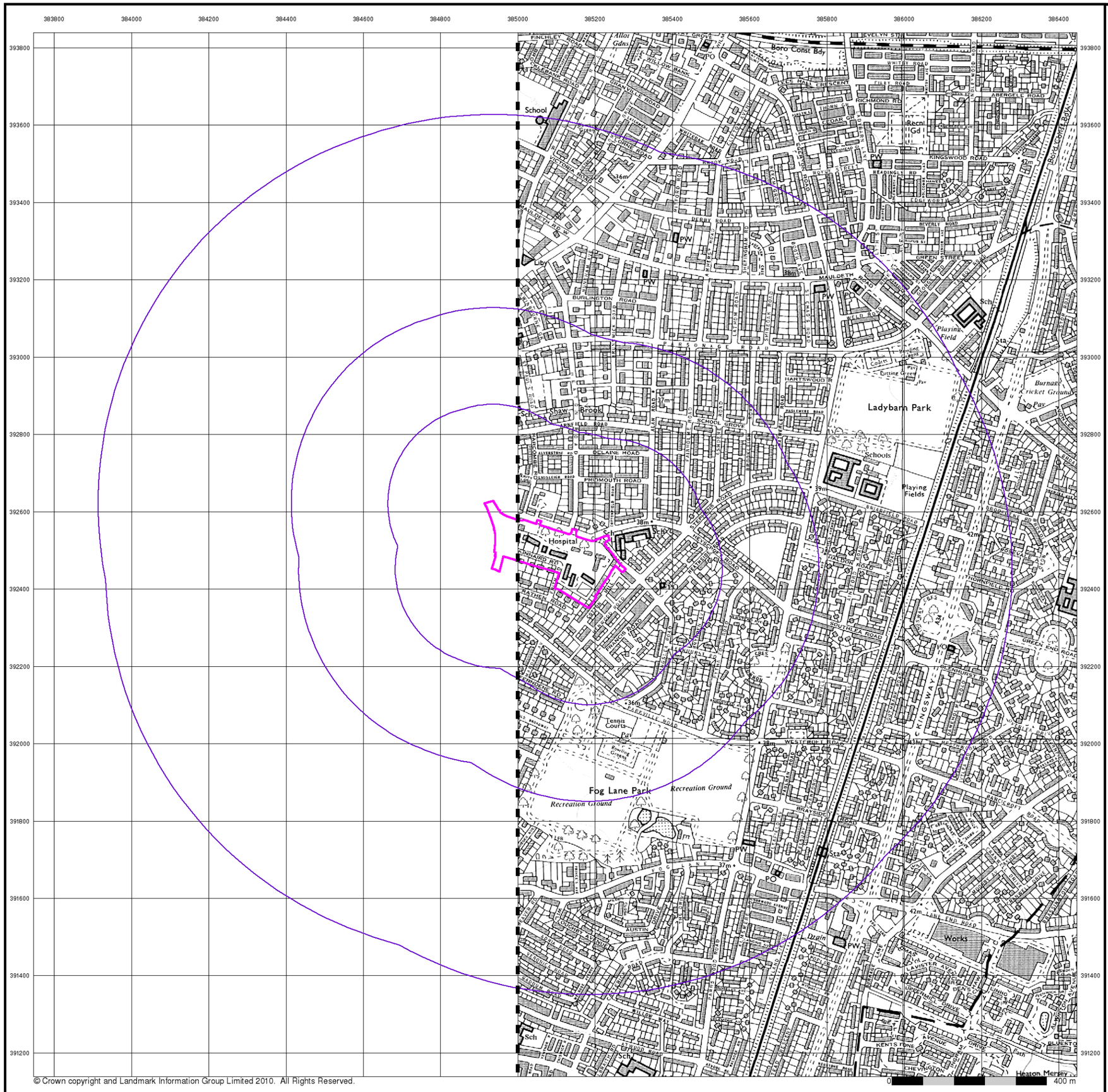

© Crown copyright and Landmark Information Group Limited 2010. All Rights Reserved.

AECOM

Ordnance Survey Plan

Published 1990

Source map scale - 1:10,000

The historical maps shown were reproduced from maps predominantly held at the scale adopted for England, Wales and Scotland in the 1840`s. In 1854 the 1:2,500 scale was adopted for mapping urban areas; these maps were used to update the 1:10,560 maps. The published date given therefore is often some years later than the surveyed date. Before 1938, all OS maps were based on the Cassini Projection, with independent surveys of a single county or group of counties, giving rise to significant inaccuracies in outlying areas. In the late 1940`s, a Provisional Edition was produced, which updated the 1:10,560 mapping from a number of sources. The maps appear unfinished - with all military camps and other strategic sites removed. These maps were initially overprinted with the National Grid. In 1970, the first 1:10,000 maps were produced using the Transverse Mercator Projection. The revision process continued until recently, with new editions appearing every 10 years or so for urban areas.

Map Name(s) and Date(s)

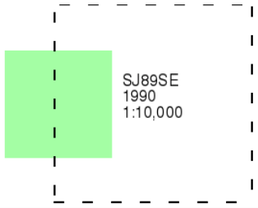

Historical Map - Slice A

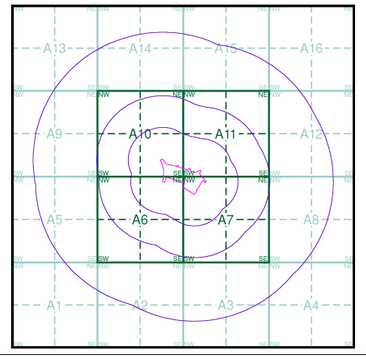

Order Details

Order Number:	33326033_1_1
Customer Ref:	MCRC Phase 1
National Grid Reference:	385080, 392500
Slice:	A
Site Area (Ha):	4.12
Search Buffer (m):	1000

Site Details

2 Kinnaird Road, MANCHESTER, M20 4QL

Landmark Information Group
Tel: 0844 844 9952
Fax: 0844 844 9951
Web: www.envirocheck.co.uk

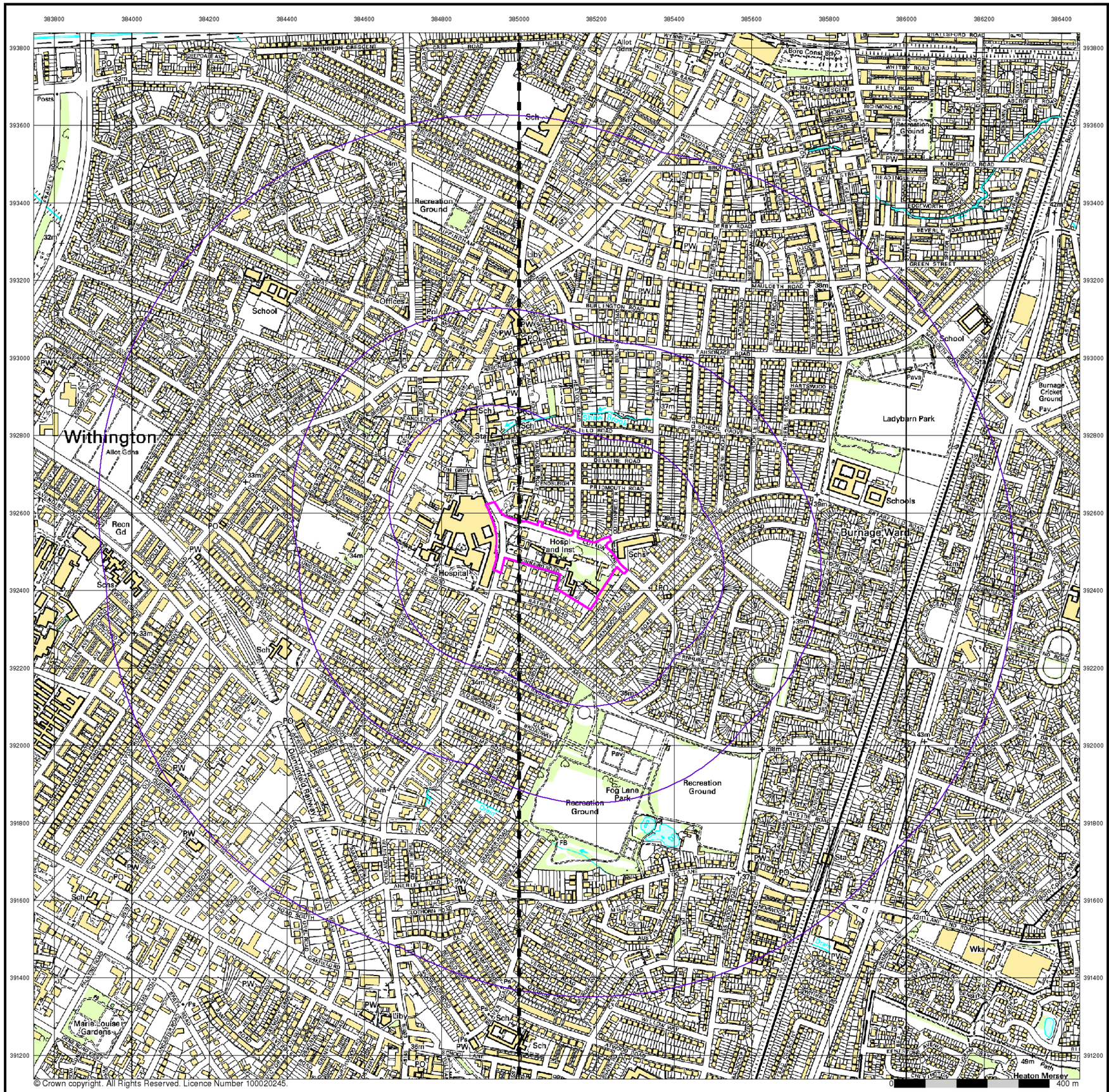

© Crown copyright. All Rights Reserved. Licence Number 100020245.

AECOM

10k Raster Mapping

Published 1999

Source map scale - 1:10,000

The historical maps shown were produced from the Ordnance Survey`s 1:10,000 colour raster mapping. These maps are derived from Landplan which replaced the old 1:10,000 maps originally published in 1970. The data is highly detailed showing buildings, fences and field boundaries as well as all roads, tracks and paths. Road names are also included together with the relevant road number and classification. Boundary information depiction includes county, unitary authority, district, civil parish and constituency.

Map Name(s) and Date(s)

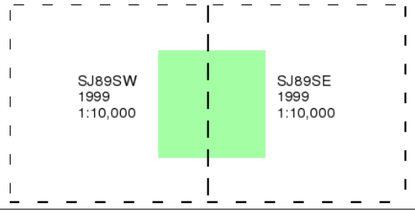

Historical Map - Slice A

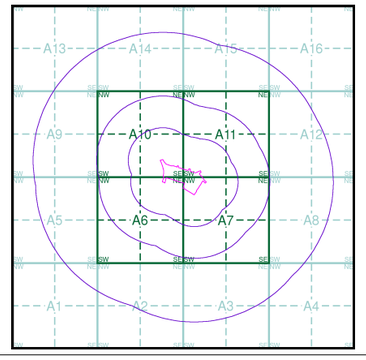

Order Details

Order Number:	33326033_1_1
Customer Ref:	MCRC Phase 1
National Grid Reference:	385080, 392500
Slice:	A
Site Area (Ha):	4.12
Search Buffer (m):	1000

Site Details

2 Kinnaird Road, MANCHESTER, M20 4QL

Landmark Information Group

Tel: 0844 844 9952
Fax: 0844 844 9951
Web: www.envirocheck.co.uk

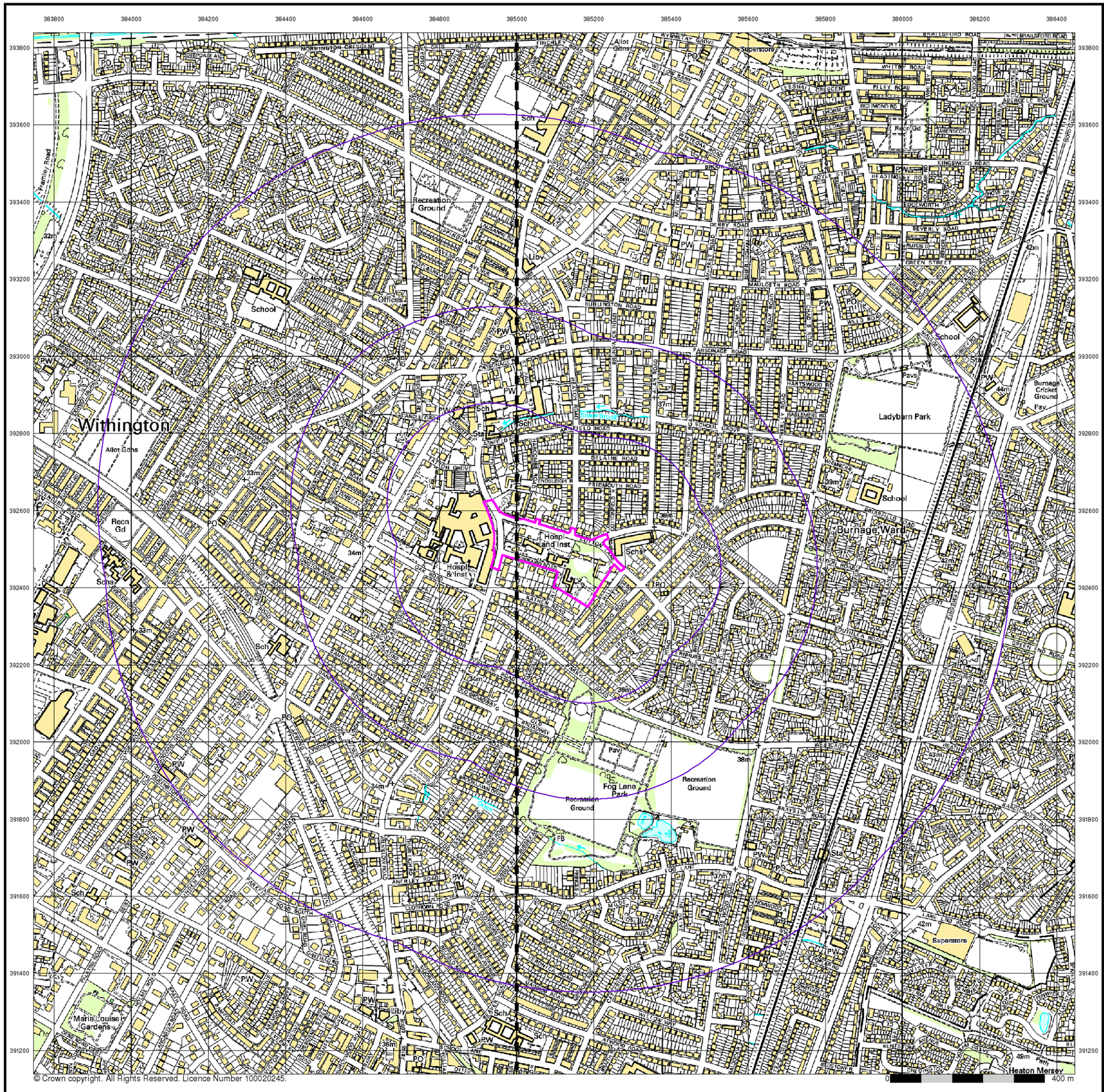

© Crown copyright. All Rights Reserved. Licence Number 100020245.

AECOM

10k Raster Mapping

Published 2006

Source map scale - 1:10,000

The historical maps shown were produced from the Ordnance Survey`s 1:10,000 colour raster mapping. These maps are derived from Landplan which replaced the old 1:10,000 maps originally published in 1970. The data is highly detailed showing buildings, fences and field boundaries as well as all roads, tracks and paths. Road names are also included together with the relevant road number and classification. Boundary information depiction includes county, unitary authority, district, civil parish and constituency.

Map Name(s) and Date(s)

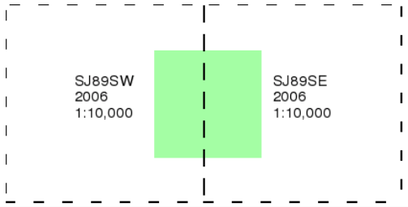

Historical Map - Slice A

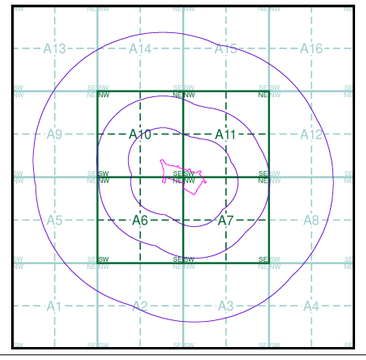

Order Details

Order Number:	33326033_1_1
Customer Ref:	MCRC Phase 1
National Grid Reference:	385080, 392500
Slice:	A
Site Area (Ha):	4.12
Search Buffer (m):	1000

Site Details

2 Kinnaird Road, MANCHESTER, M20 4QL

Landmark Information Group

Tel: 0844 844 9952
Fax: 0844 844 9951
Web: www.envirocheck.co.uk

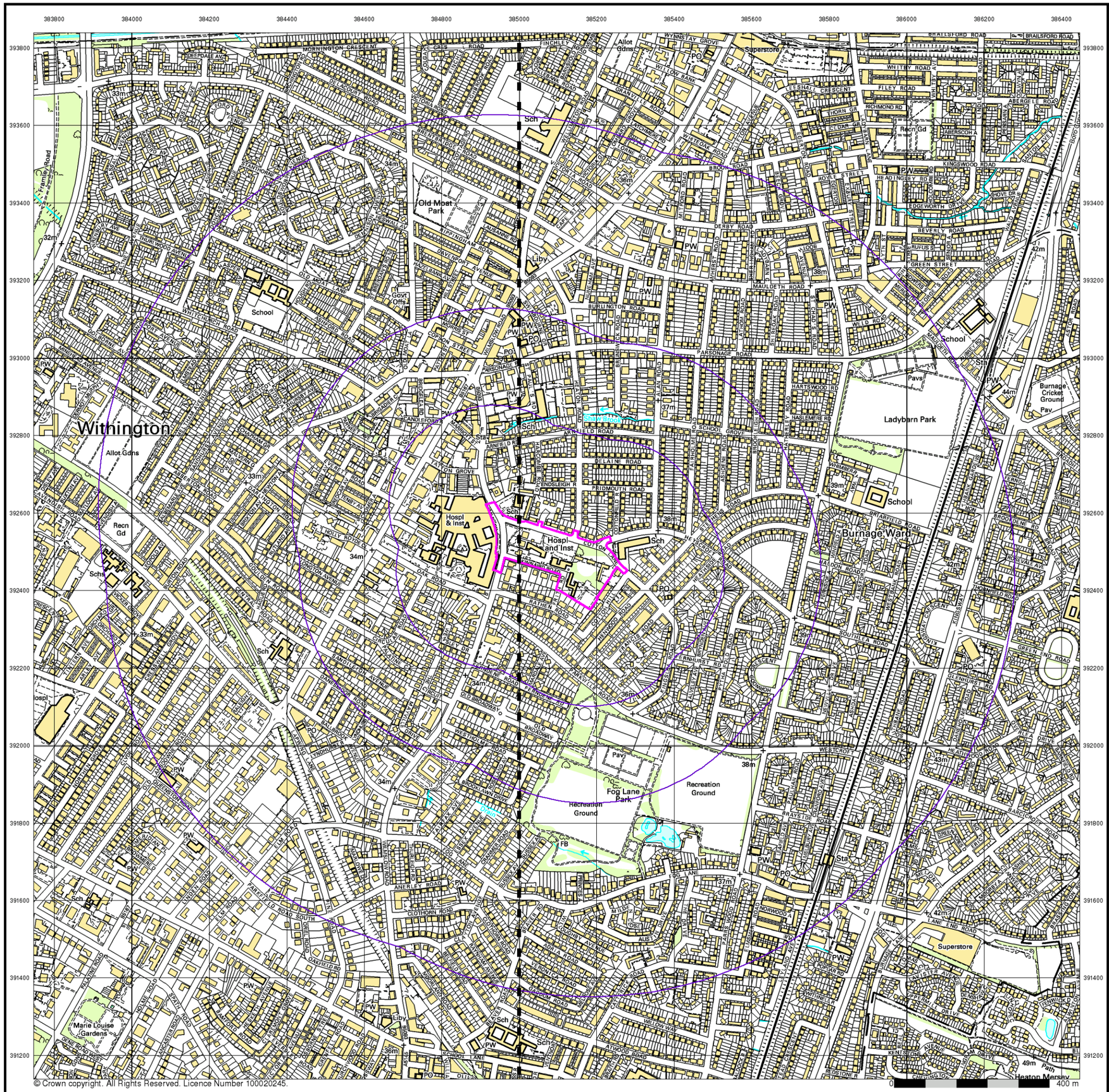

© Crown copyright. All Rights Reserved. Licence Number 100020245.

AECOM

10k Raster Mapping

Published 2010

Source map scale - 1:10,000

The historical maps shown were produced from the Ordnance Survey`s 1:10,000 colour raster mapping. These maps are derived from Landplan which replaced the old 1:10,000 maps originally published in 1970. The data is highly detailed showing buildings, fences and field boundaries as well as all roads, tracks and paths. Road names are also included together with the relevant road number and classification. Boundary information depiction includes county, unitary authority, district, civil parish and constituency.

Map Name(s) and Date(s)

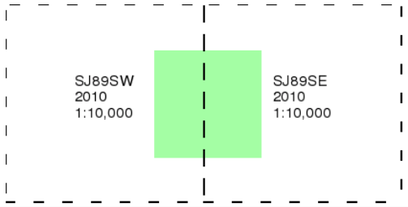

Historical Map - Slice A

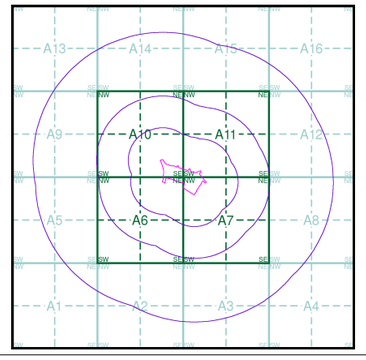

Order Details

Order Number:	33326033_1_1
Customer Ref:	MCRC Phase 1
National Grid Reference:	385080, 392500
Slice:	A
Site Area (Ha):	4.12
Search Buffer (m):	1000

Site Details

2 Kinnaird Road, MANCHESTER, M20 4QL

Landmark Information Group

Tel: 0844 844 9952
Fax: 0844 844 9951
Web: www.envirocheck.co.uk

Historical Mapping Legends

Ordnance Survey County Series and Ordnance Survey Plan 1:2,500

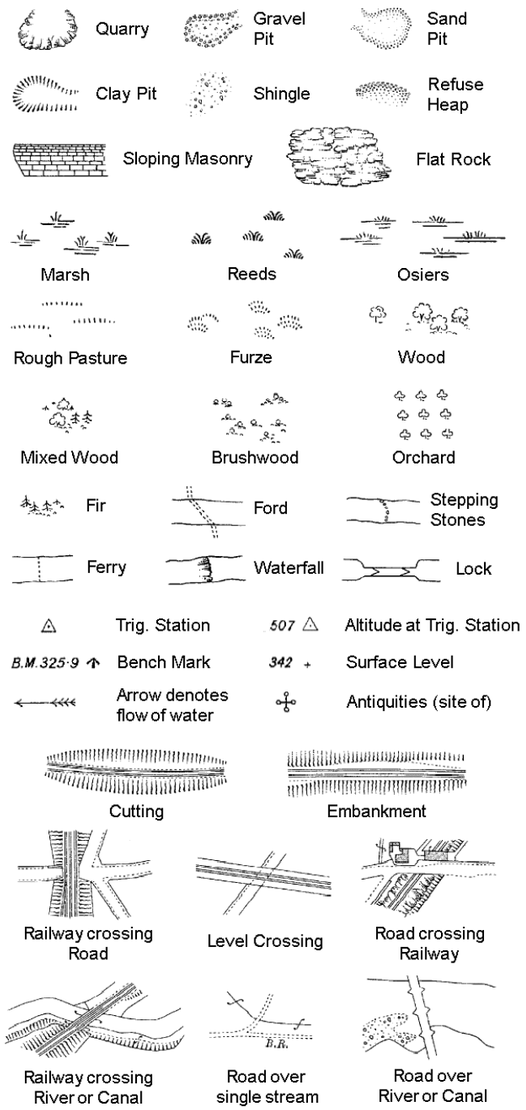

County Boundary (Geographical)
County & Civil Parish Boundary
Administrative County & Civil Parish Boundary
Co. Boro. Bdy. County Borough Boundary (England)
Co. Burgh Bdy. County Burgh Boundary (Scotland)

B P B S	Boundary Post or Stone	P.C.B	Police Call Box
B.R.	Bridle Road	P	Pump
E.P	Electricity Pylon	S.P	Signal Post
F.B.	Foot Bridge	St.	Sluice
F.P.	Foot Path	Sp.	Spring
G.P	Guide Post or Board	T.C.B	Telephone Call Box
M.S	Mile Stone	Tr.	Trough
M.P M.R	Mooring Post or Ring	W	Well

Ordnance Survey Plan, Additional SIMs and Supply of Unpublished Survey Information 1:2,500 and 1:1,250

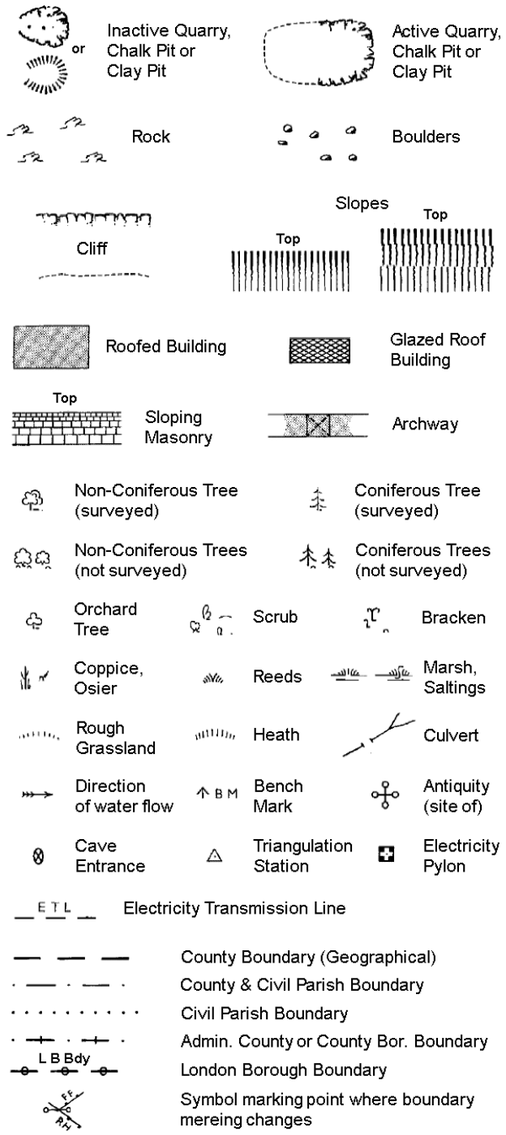

County Boundary (Geographical)
County & Civil Parish Boundary
Civil Parish Boundary
Admin. County or County Bor. Boundary
L B Bdy London Borough Boundary
Symbol marking point where boundary mereing changes

BH	Beer House	P	Pillar, Pole or Post
BP, BS	Boundary Post or Stone	PO	Post Office
Cn, C	Capstan, Crane	PC	Public Convenience
Chy	Chimney	PH	Public House
D Fn	Drinking Fountain	Pp	Pump
El P	Electricity Pillar or Post	SB, S Br	Signal Box or Bridge
FAP	Fire Alarm Pillar	SP, SL	Signal Post or Light
FB	Foot Bridge	Spr	Spring
GP	Guide Post	Tk	Tank or Track
H	Hydrant or Hydraulic	TCB	Telephone Call Box
LC	Level Crossing	TCP	Telephone Call Post
MH	Manhole	Tr	Trough
MP	Mile Post or Mooring Post	Wr Pt, Wr T	Water Point, Water Tap
MS	Mile Stone	W	Well
NTL	Normal Tidal Limit	Wd Pp	Wind Pump

Large-Scale National Grid Data 1:2,500 and 1:1,250

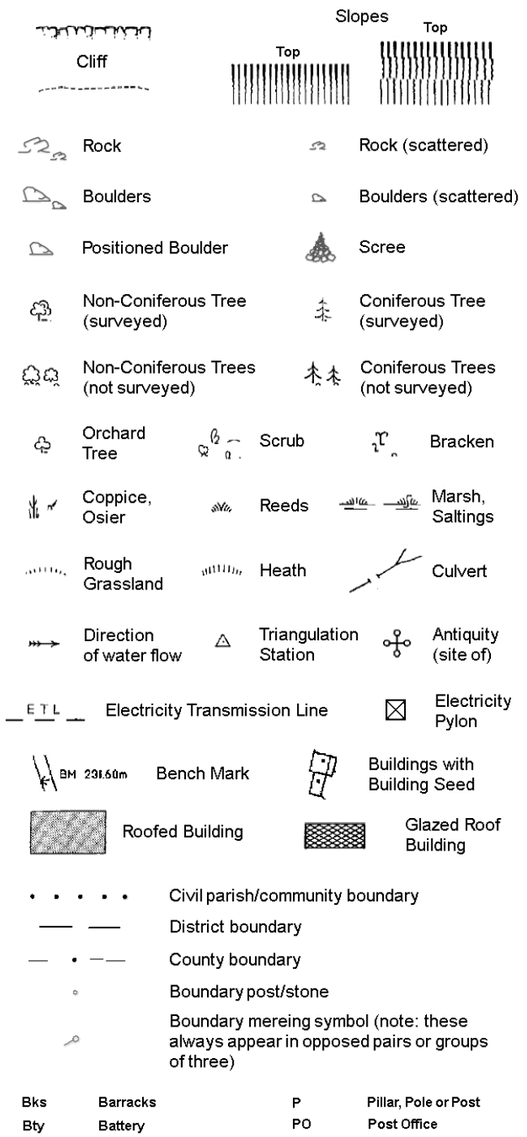

Civil parish/community boundary
District boundary
County boundary
Boundary post/stone
Boundary mereing symbol (note: these always appear in opposed pairs or groups of three)

Bks	Barracks	P	Pillar, Pole or Post
Bty	Battery	PO	Post Office
Cemy	Cemetery	PC	Public Convenience
Chy	Chimney	Pp	Pump
Cis	Cistern	Ppg Sta	Pumping Station
Dismtd Rly	Dismantled Railway	PW	Place of Worship
El Gen Sta	Electricity Generating Station	Sewage Ppg Sta	Sewage Pumping Station
El P	Electricity Pole, Pillar	SB, S Br	Signal Box or Bridge
El Sub Sta	Electricity Sub Station	SP, SL	Signal Post or Light
FB	Filter Bed	Spr	Spring
Fn / D Fn	Fountain / Drinking Ftn.	Tk	Tank or Track
Gas Gov	Gas Valve Compound	Tr	Trough
GVC	Gas Governer	Wd Pp	Wind Pump
GP	Guide Post	Wr Pt, Wr T	Water Point, Water Tap
MH	Manhole	Wks	Works (building or area)
MP, MS	Mile Post or Mile Stone	W	Well

AECOM

Historical Mapping & Photography included:

Mapping Type	Scale	Date	Pg
Cheshire	1:2,500	1872	2
Lancashire And Furness	1:2,500	1894	3
Cheshire	1:2,500	1898	4
Lancashire And Furness	1:2,500	1907	5
Cheshire	1:2,500	1910	6
Lancashire And Furness	1:2,500	1922	7
Lancashire And Furness	1:2,500	1934	8
Ordnance Survey Plan	1:1,250	1956 - 1958	9
Ordnance Survey Plan	1:2,500	1957 - 1959	10
Ordnance Survey Plan	1:1,250	1973 - 1975	11
Additional SIMs	1:1,250	1983 - 1988	12
Additional SIMs	1:1,250	1989	13
Large-Scale National Grid Data	1:1,250	1992	14
Large-Scale National Grid Data	1:1,250	1993 - 1996	15
Large-Scale National Grid Data	1:1,250	1996	16

Historical Map - Segment A6

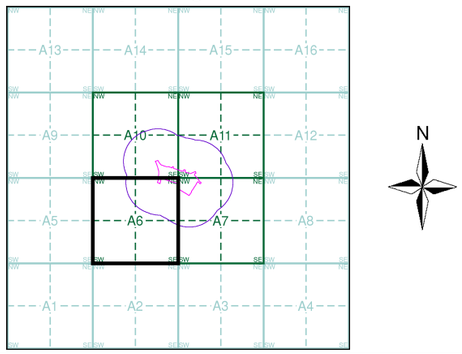

Order Details

Order Number:	33326033_1_1
Customer Ref:	MCRC Phase 1
National Grid Reference:	385080, 392500
Slice:	A
Site Area (Ha):	4.12
Search Buffer (m):	250

Site Details

2 Kinnaird Road, MANCHESTER, M20 4QL

Landmark® Information Group
Tel: 0844 844 9952
Fax: 0844 844 9951
Web: www.envirocheck.co.uk

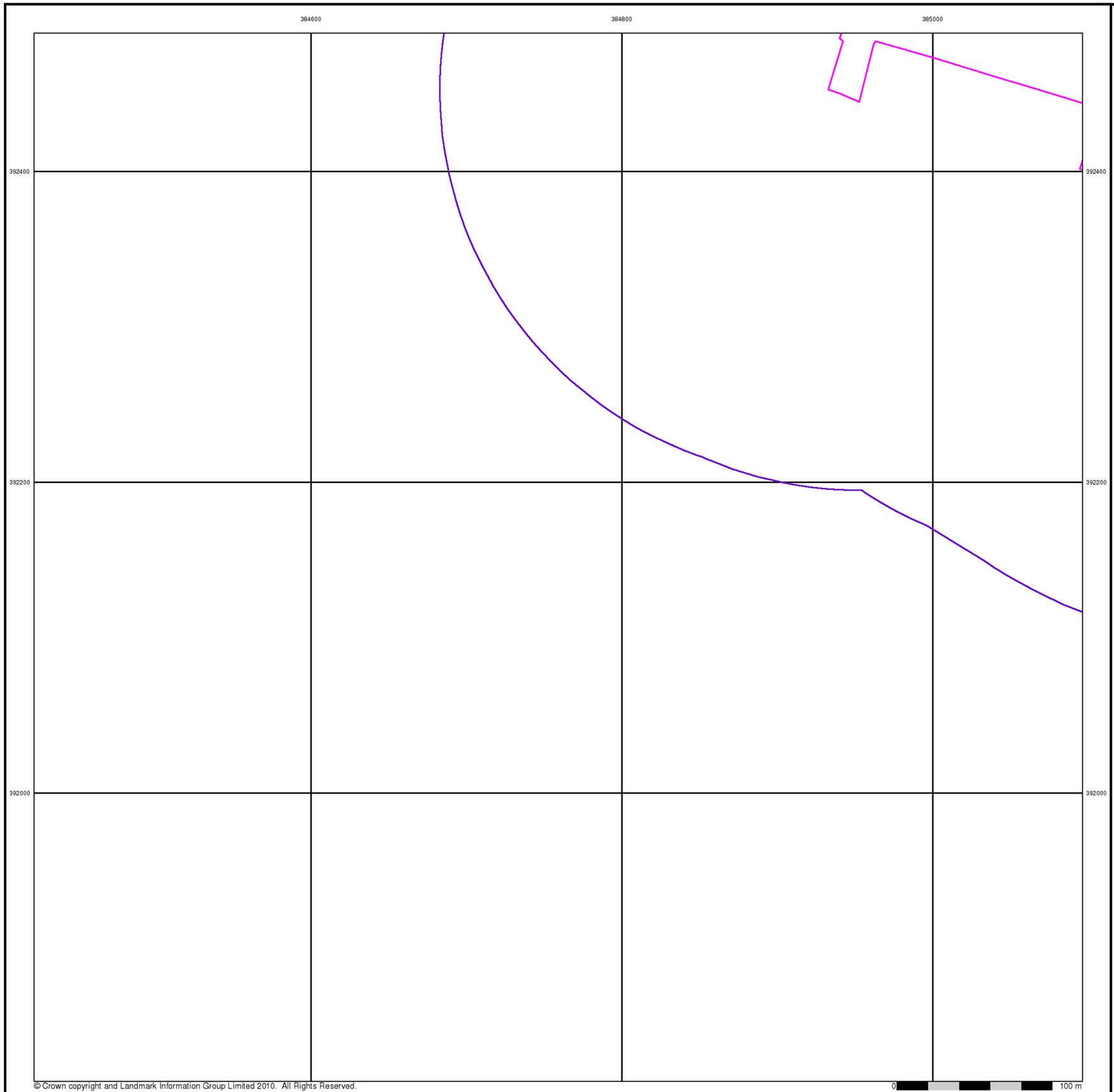

© Crown copyright and Landmark Information Group Limited 2010. All Rights Reserved.

0 100 m

AECOM

Cheshire

Published 1872

Source map scale - 1:2,500

The historical maps shown were reproduced from maps predominantly held at the scale adopted for England, Wales and Scotland in the 1840`s. In 1854 the 1:2,500 scale was adopted for mapping urban areas and by 1896 it covered the whole of what were considered to be the cultivated parts of Great Britain. The published date given below is often some years later than the surveyed date. Before 1938, all OS maps were based on the Cassini Projection, with independent surveys of a single county or group of counties, giving rise to significant inaccuracies in outlying areas.

Map Name(s) and Date(s)

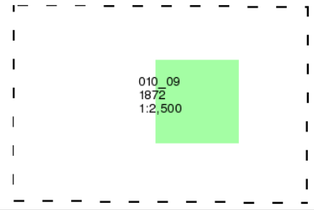

Historical Map - Segment A6

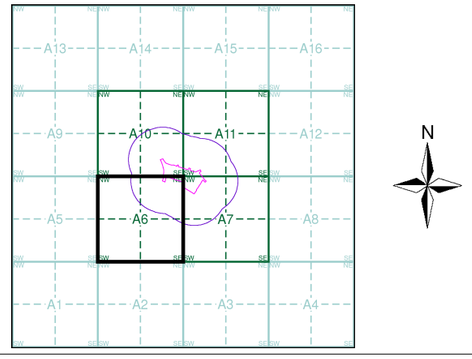

Order Details

Order Number:	33326033_1_1
Customer Ref:	MCRC Phase 1
National Grid Reference:	385080, 392500
Slice:	A
Site Area (Ha):	4.12
Search Buffer (m):	250

Site Details

2 Kinnaird Road, MANCHESTER, M20 4QL

Landmark Information Group

Tel: 0844 844 9952
Fax: 0844 844 9951
Web: www.envirocheck.co.uk

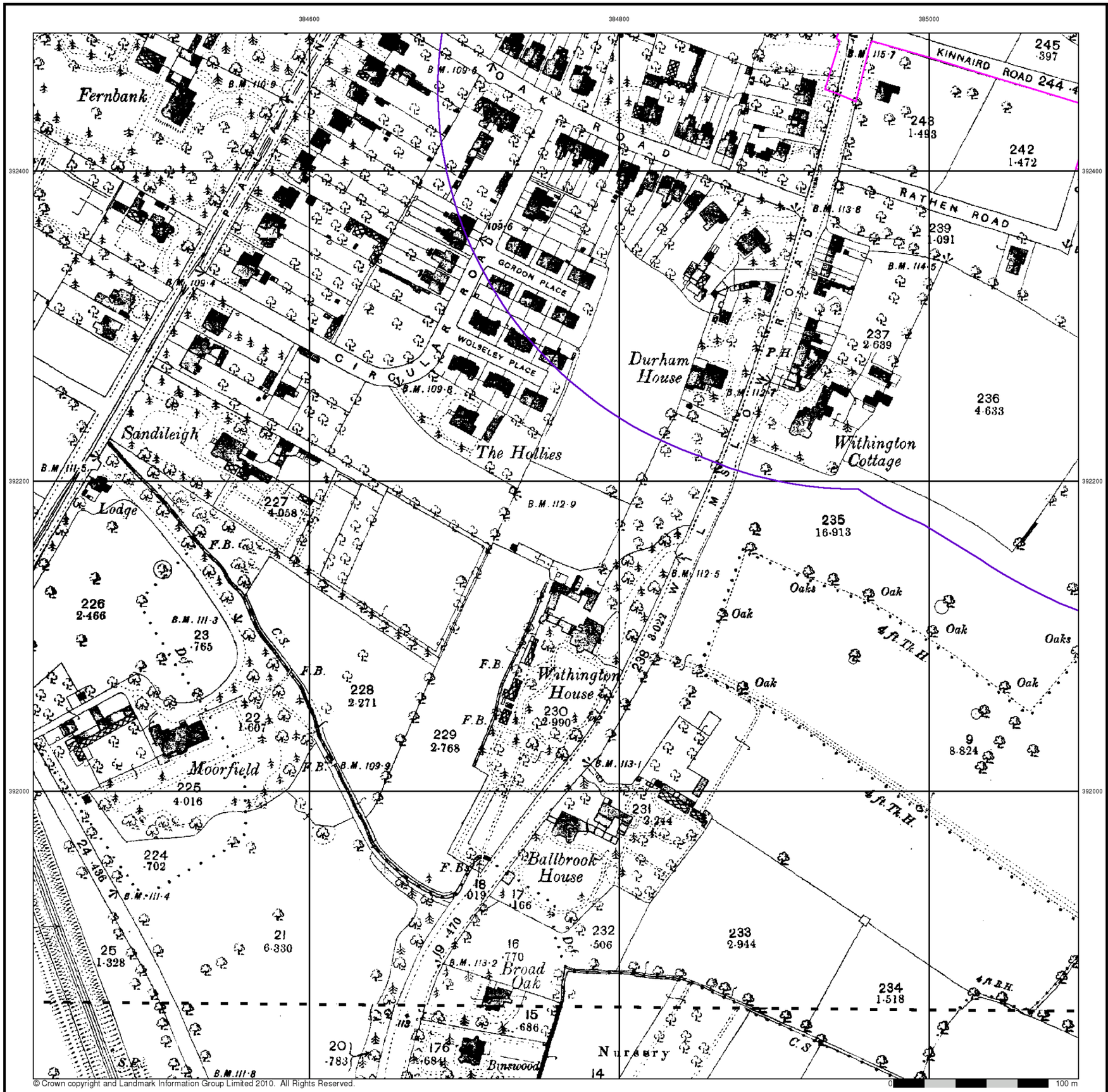

© Crown copyright and Landmark Information Group Limited 2010. All Rights Reserved.

AECOM

Lancashire And Furness

Published 1894

Source map scale - 1:2,500

The historical maps shown were reproduced from maps predominantly held at the scale adopted for England, Wales and Scotland in the 1840`s. In 1854 the 1:2,500 scale was adopted for mapping urban areas and by 1896 it covered the whole of what were considered to be the cultivated parts of Great Britain. The published date given below is often some years later than the surveyed date. Before 1938, all OS maps were based on the Cassini Projection, with independent surveys of a single county or group of counties, giving rise to significant inaccuracies in outlying areas.

Map Name(s) and Date(s)

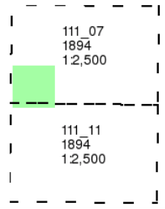

Historical Map - Segment A6

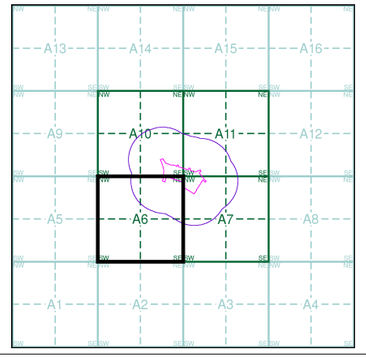

Order Details

Order Number:	33326033_1_1
Customer Ref:	MCRC Phase 1
National Grid Reference:	385080, 392500
Slice:	A
Site Area (Ha):	4.12
Search Buffer (m):	250

Site Details

2 Kinnaird Road, MANCHESTER, M20 4QL

Landmark Information Group
Tel: 0844 844 9952
Fax: 0844 844 9951
Web: www.envirocheck.co.uk

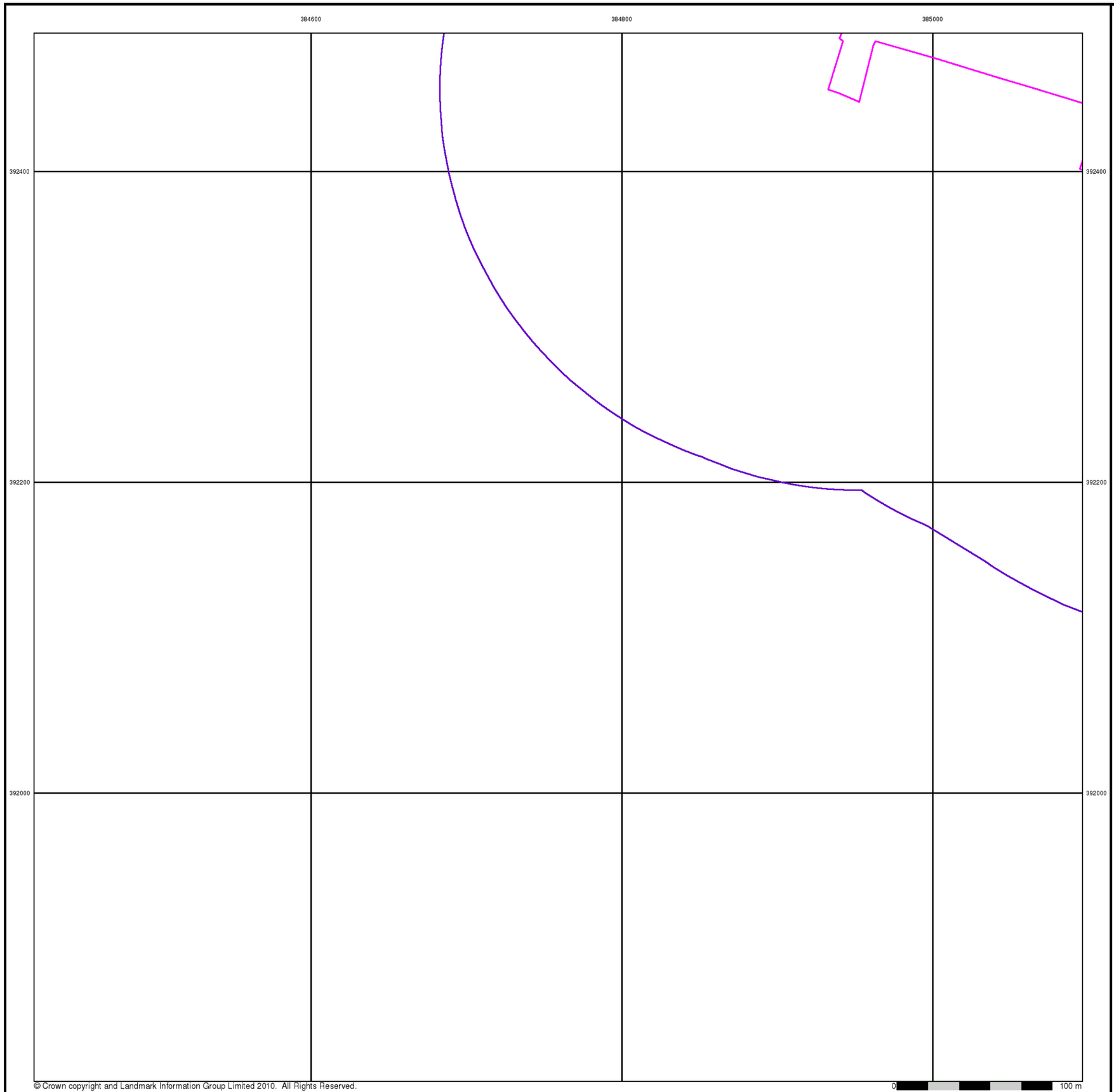

© Crown copyright and Landmark Information Group Limited 2010. All Rights Reserved.

0 100 m

AECOM

Cheshire

Published 1898

Source map scale - 1:2,500

The historical maps shown were reproduced from maps predominantly held at the scale adopted for England, Wales and Scotland in the 1840`s. In 1854 the 1:2,500 scale was adopted for mapping urban areas and by 1896 it covered the whole of what were considered to be the cultivated parts of Great Britain. The published date given below is often some years later than the surveyed date. Before 1938, all OS maps were based on the Cassini Projection, with independent surveys of a single county or group of counties, giving rise to significant inaccuracies in outlying areas.

Map Name(s) and Date(s)

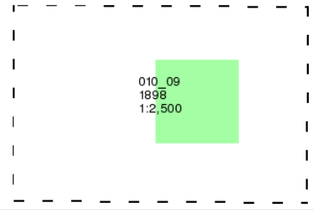

Historical Map - Segment A6

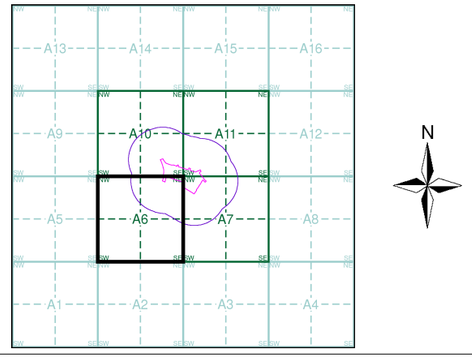

Order Details

Order Number:	33326033_1_1
Customer Ref:	MCRC Phase 1
National Grid Reference:	385080, 392500
Slice:	A
Site Area (Ha):	4.12
Search Buffer (m):	250

Site Details

2 Kinnaird Road, MANCHESTER, M20 4QL

Landmark Information Group

Tel: 0844 844 9952
Fax: 0844 844 9951
Web: www.envirocheck.co.uk

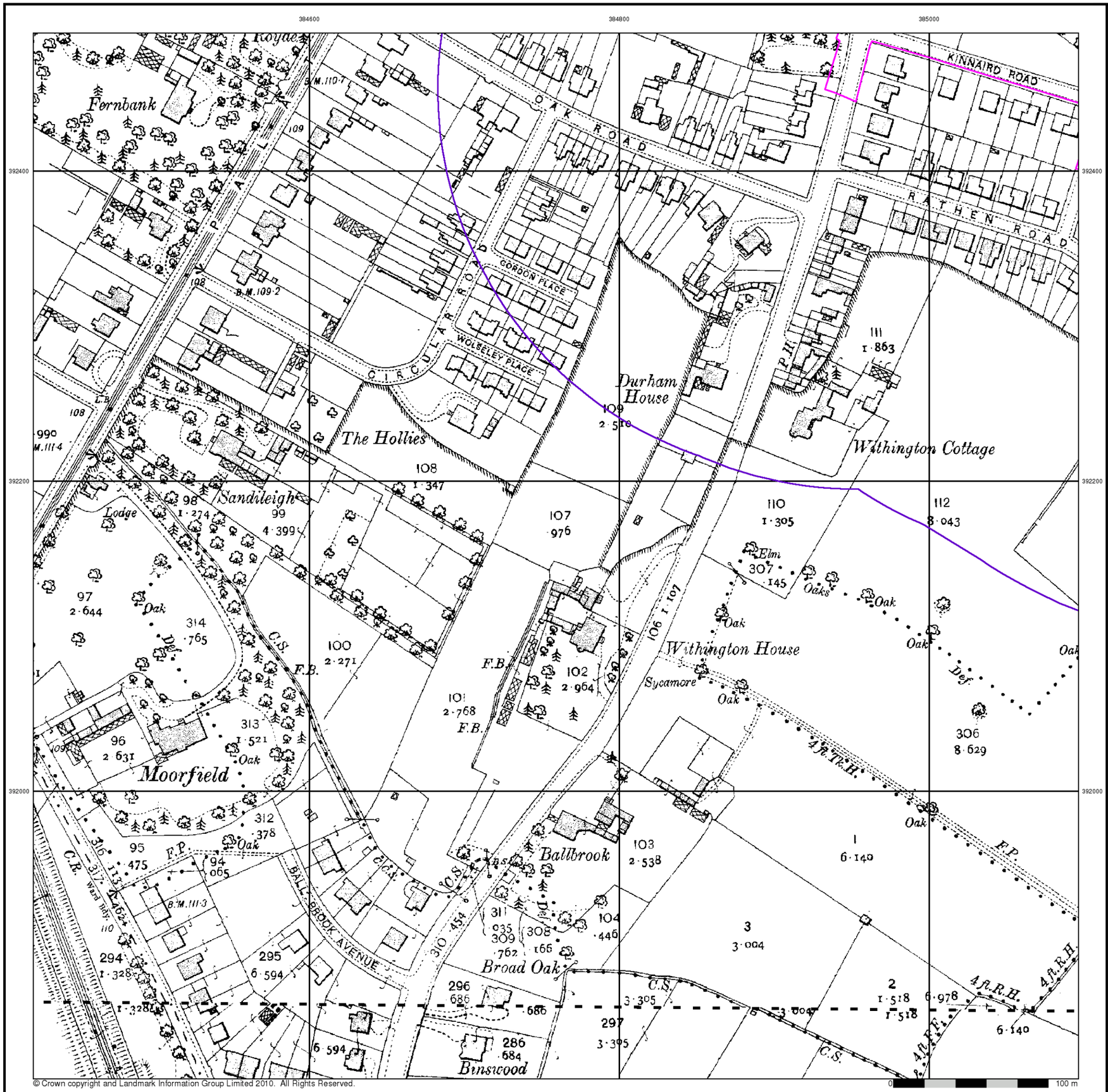

AECOM

Lancashire And Furness

Published 1907

Source map scale - 1:2,500

The historical maps shown were reproduced from maps predominantly held at the scale adopted for England, Wales and Scotland in the 1840`s. In 1854 the 1:2,500 scale was adopted for mapping urban areas and by 1896 it covered the whole of what were considered to be the cultivated parts of Great Britain. The published date given below is often some years later than the surveyed date. Before 1938, all OS maps were based on the Cassini Projection, with independent surveys of a single county or group of counties, giving rise to significant inaccuracies in outlying areas.

Map Name(s) and Date(s)

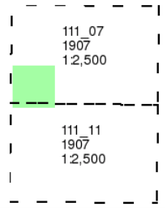

Historical Map - Segment A6

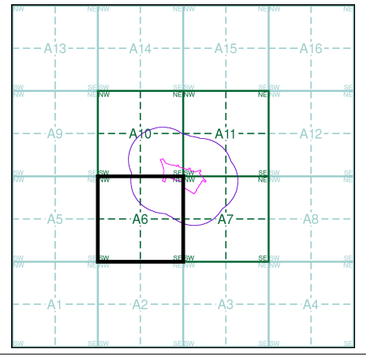

Order Details

Order Number:	33326033_1_1
Customer Ref:	MCRC Phase 1
National Grid Reference:	385080, 392500
Slice:	A
Site Area (Ha):	4.12
Search Buffer (m):	250

Site Details

2 Kinnaird Road, MANCHESTER, M20 4QL

Landmark Information Group
Tel: 0844 844 9952
Fax: 0844 844 9951
Web: www.envirocheck.co.uk

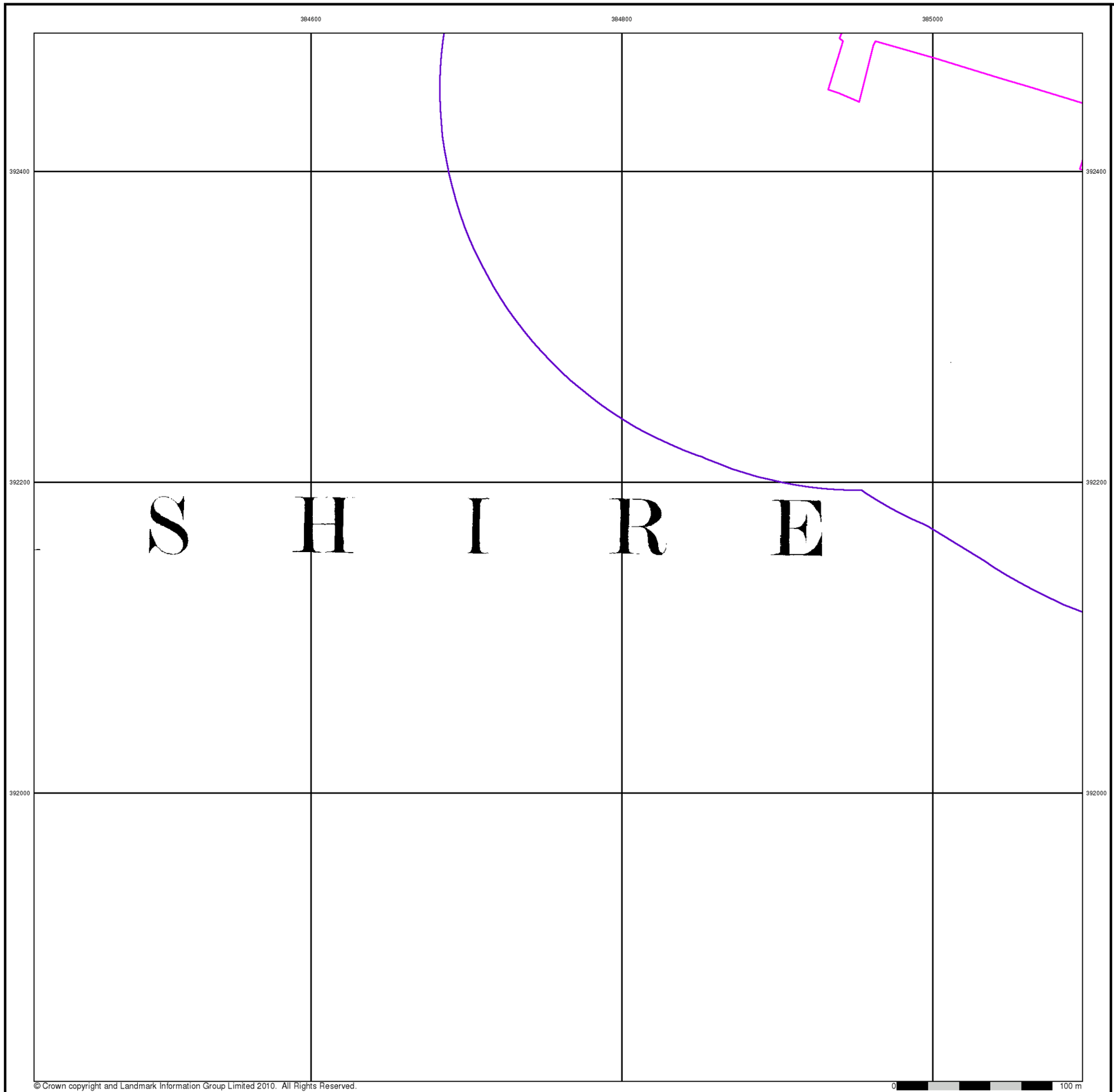

© Crown copyright and Landmark Information Group Limited 2010. All Rights Reserved.

AECOM

Cheshire

Published 1910

Source map scale - 1:2,500

The historical maps shown were reproduced from maps predominantly held at the scale adopted for England, Wales and Scotland in the 1840`s. In 1854 the 1:2,500 scale was adopted for mapping urban areas and by 1896 it covered the whole of what were considered to be the cultivated parts of Great Britain. The published date given below is often some years later than the surveyed date. Before 1938, all OS maps were based on the Cassini Projection, with independent surveys of a single county or group of counties, giving rise to significant inaccuracies in outlying areas.

Map Name(s) and Date(s)

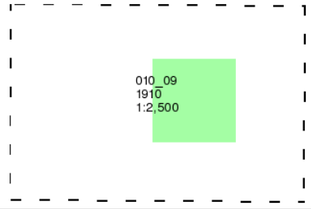

Historical Map - Segment A6

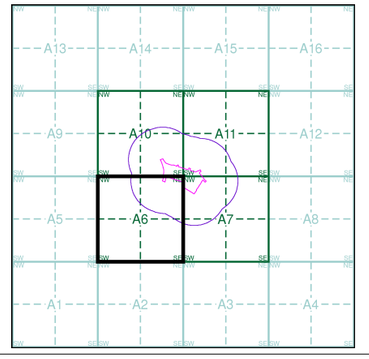

Order Details

Order Number:	33326033_1_1
Customer Ref:	MCRC Phase 1
National Grid Reference:	385080, 392500
Slice:	A
Site Area (Ha):	4.12
Search Buffer (m):	250

Site Details

2 Kinnaird Road, MANCHESTER, M20 4QL

Landmark Information Group

Tel: 0844 844 9952
Fax: 0844 844 9951
Web: www.envirocheck.co.uk



© Crown copyright and Landmark Information Group Limited 2010. All Rights Reserved.

AECOM

Lancashire And Furness

Published 1922

Source map scale - 1:2,500

The historical maps shown were reproduced from maps predominantly held at the scale adopted for England, Wales and Scotland in the 1840`s. In 1854 the 1:2,500 scale was adopted for mapping urban areas and by 1896 it covered the whole of what were considered to be the cultivated parts of Great Britain. The published date given below is often some years later than the surveyed date. Before 1938, all OS maps were based on the Cassini Projection, with independent surveys of a single county or group of counties, giving rise to significant inaccuracies in outlying areas.

Map Name(s) and Date(s)

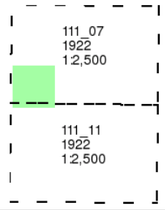

Historical Map - Segment A6

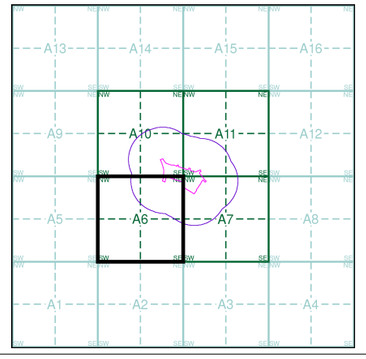

Order Details

Order Number:	33326033_1_1
Customer Ref:	MCRC Phase 1
National Grid Reference:	385080, 392500
Slice:	A
Site Area (Ha):	4.12
Search Buffer (m):	250

Site Details

2 Kinnaird Road, MANCHESTER, M20 4QL

Landmark Information Group
Tel: 0844 844 9952
Fax: 0844 844 9951
Web: www.envirocheck.co.uk



© Crown copyright and Landmark Information Group Limited 2010. All Rights Reserved.

AECOM

Lancashire And Furness

Published 1934

Source map scale - 1:2,500

The historical maps shown were reproduced from maps predominantly held at the scale adopted for England, Wales and Scotland in the 1840`s. In 1854 the 1:2,500 scale was adopted for mapping urban areas and by 1896 it covered the whole of what were considered to be the cultivated parts of Great Britain. The published date given below is often some years later than the surveyed date. Before 1938, all OS maps were based on the Cassini Projection, with independent surveys of a single county or group of counties, giving rise to significant inaccuracies in outlying areas.

Map Name(s) and Date(s)

111_07
1934
1:2,500

111_11
1934
1:2,500

Historical Map - Segment A6

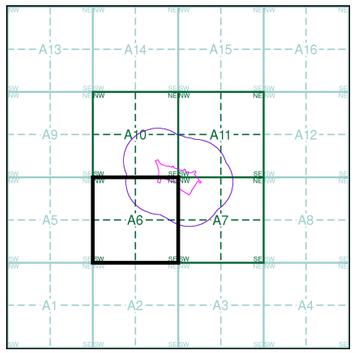

Order Details

Order Number:	33326033_1_1
Customer Ref:	MCRC Phase 1
National Grid Reference:	385080, 392500
Slice:	A
Site Area (Ha):	4.12
Search Buffer (m):	250

Site Details

2 Kinnaird Road, MANCHESTER, M20 4QL

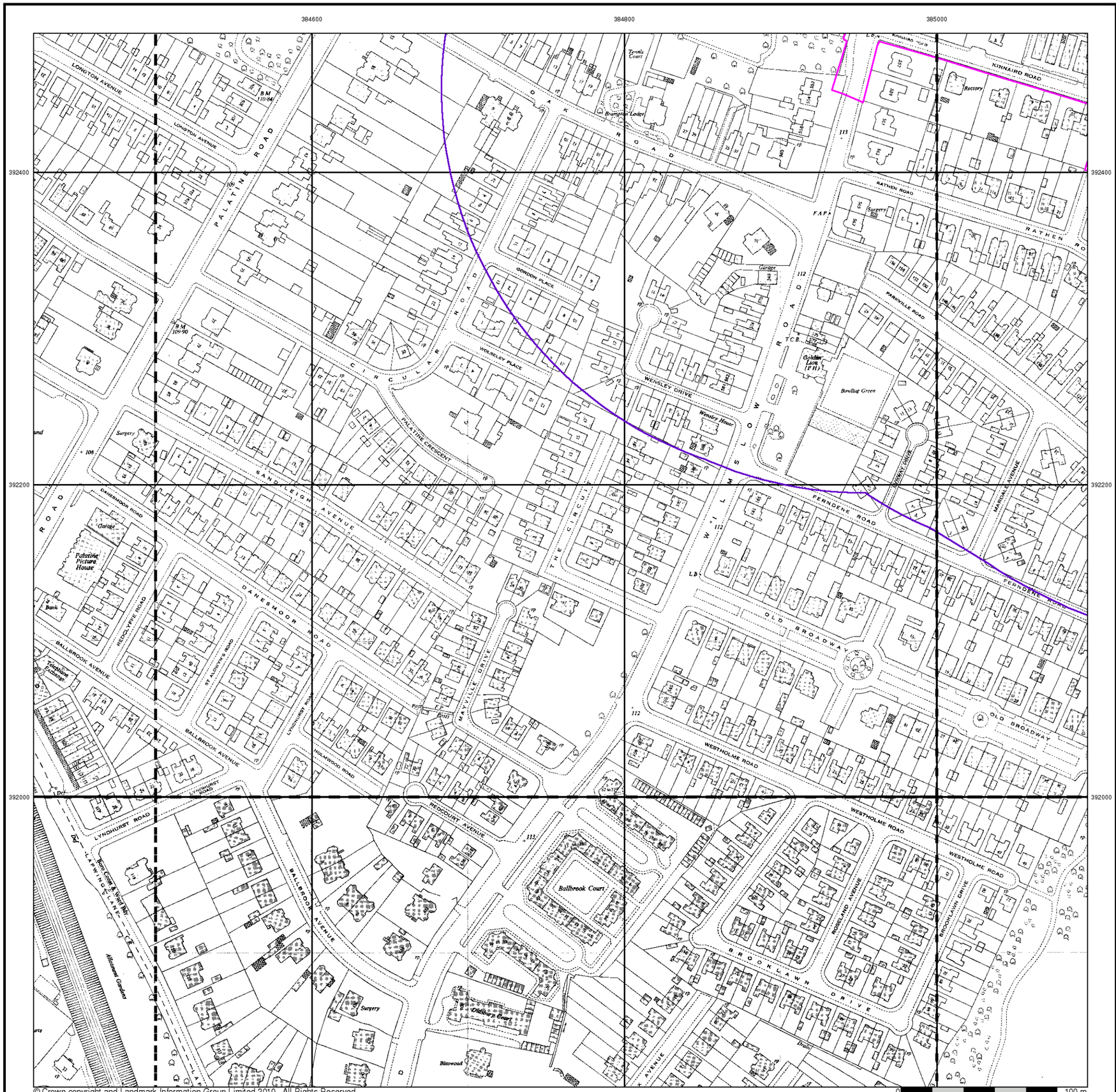

AECOM

Ordnance Survey Plan

Published 1956 - 1958

Source map scale - 1:1,250

The historical maps shown were reproduced from maps predominantly held at the scale adopted for England, Wales and Scotland in the 1840`s. In 1854 the 1:2,500 scale was adopted for mapping urban areas and by 1896 it covered the whole of what were considered to be the cultivated parts of Great Britain. The published date given below is often some years later than the surveyed date. Before 1938, all OS maps were based on the Cassini Projection, with independent surveys of a single county or group of counties, giving rise to significant inaccuracies in outlying areas.

Map Name(s) and Date(s)

SJ8492SW 1958 1:1,250	SJ8492SE 1958 1:1,250	SJ8592SW 1958 1:1,250
SJ8491NW 1956 1:1,250	SJ8491NE 1956 1:1,250	SJ8591NW 1958 1:1,250

Historical Map - Segment A6

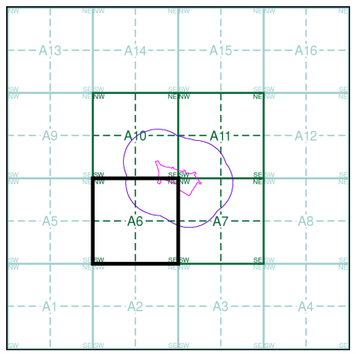

Order Details

Order Number:	33326033_1_1
Customer Ref:	MCRC Phase 1
National Grid Reference:	385080, 392500
Slice:	A
Site Area (Ha):	4.12
Search Buffer (m):	250

Site Details

2 Kinnaird Road, MANCHESTER, M20 4QL

Landmark Information Group

Tel: 0844 844 9952
Fax: 0844 844 9951
Web: www.envirocheck.co.uk

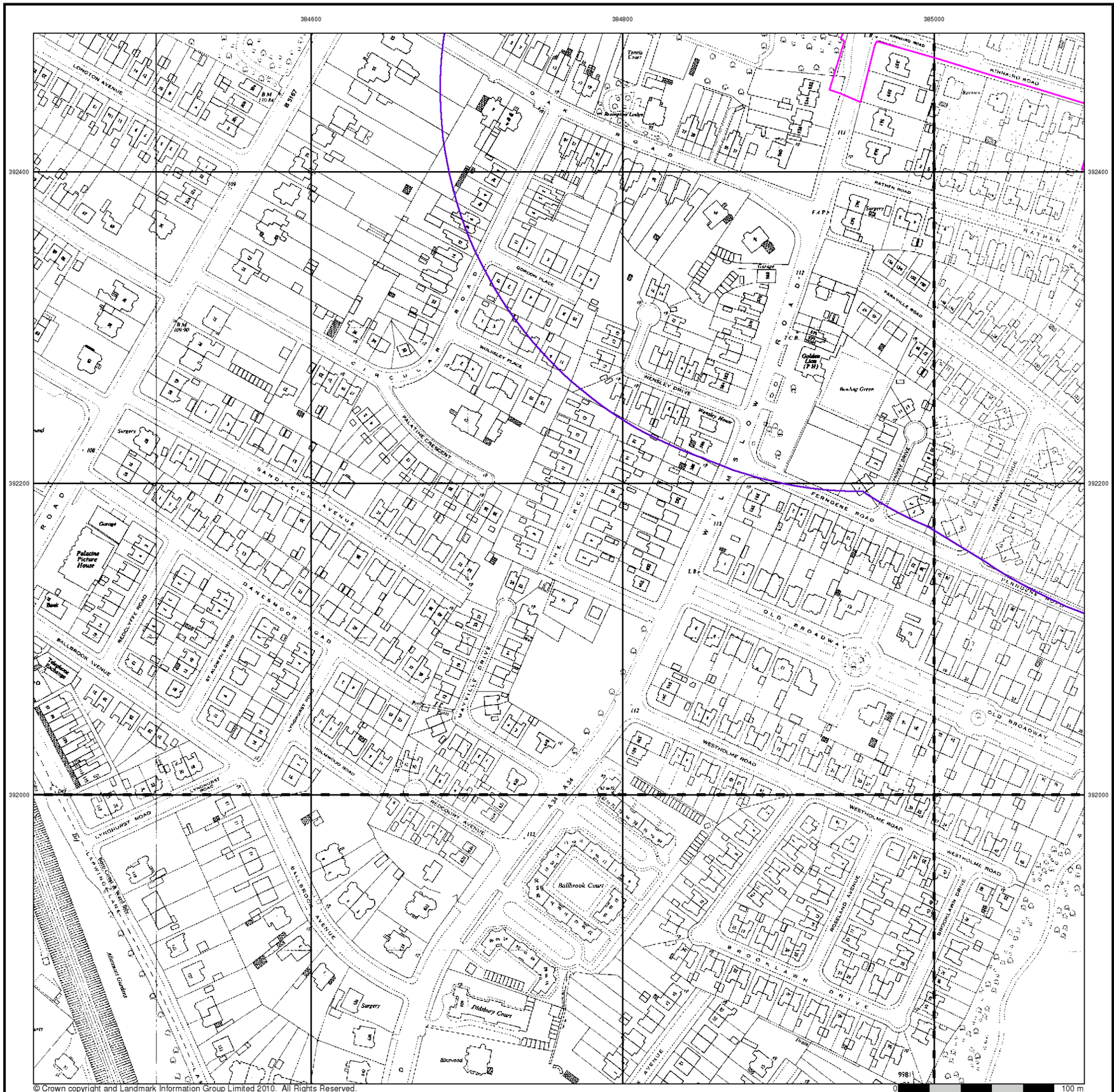

© Crown copyright and Landmark Information Group Limited 2010. All Rights Reserved.

AECOM

Ordnance Survey Plan

Published 1957 - 1959

Source map scale - 1:2,500

The historical maps shown were reproduced from maps predominantly held at the scale adopted for England, Wales and Scotland in the 1840`s. In 1854 the 1:2,500 scale was adopted for mapping urban areas and by 1896 it covered the whole of what were considered to be the cultivated parts of Great Britain. The published date given below is often some years later than the surveyed date. Before 1938, all OS maps were based on the Cassini Projection, with independent surveys of a single county or group of counties, giving rise to significant inaccuracies in outlying areas.

Map Name(s) and Date(s)

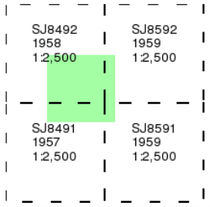

Historical Map - Segment A6

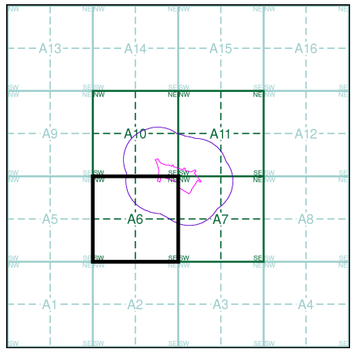

Order Details

Order Number:	33326033_1_1
Customer Ref:	MCRC Phase 1
National Grid Reference:	385080, 392500
Slice:	A
Site Area (Ha):	4.12
Search Buffer (m):	250

Site Details

2 Kinnaird Road, MANCHESTER, M20 4QL

Landmark Information Group

Tel: 0844 844 9952
Fax: 0844 844 9951
Web: www.envirocheck.co.uk

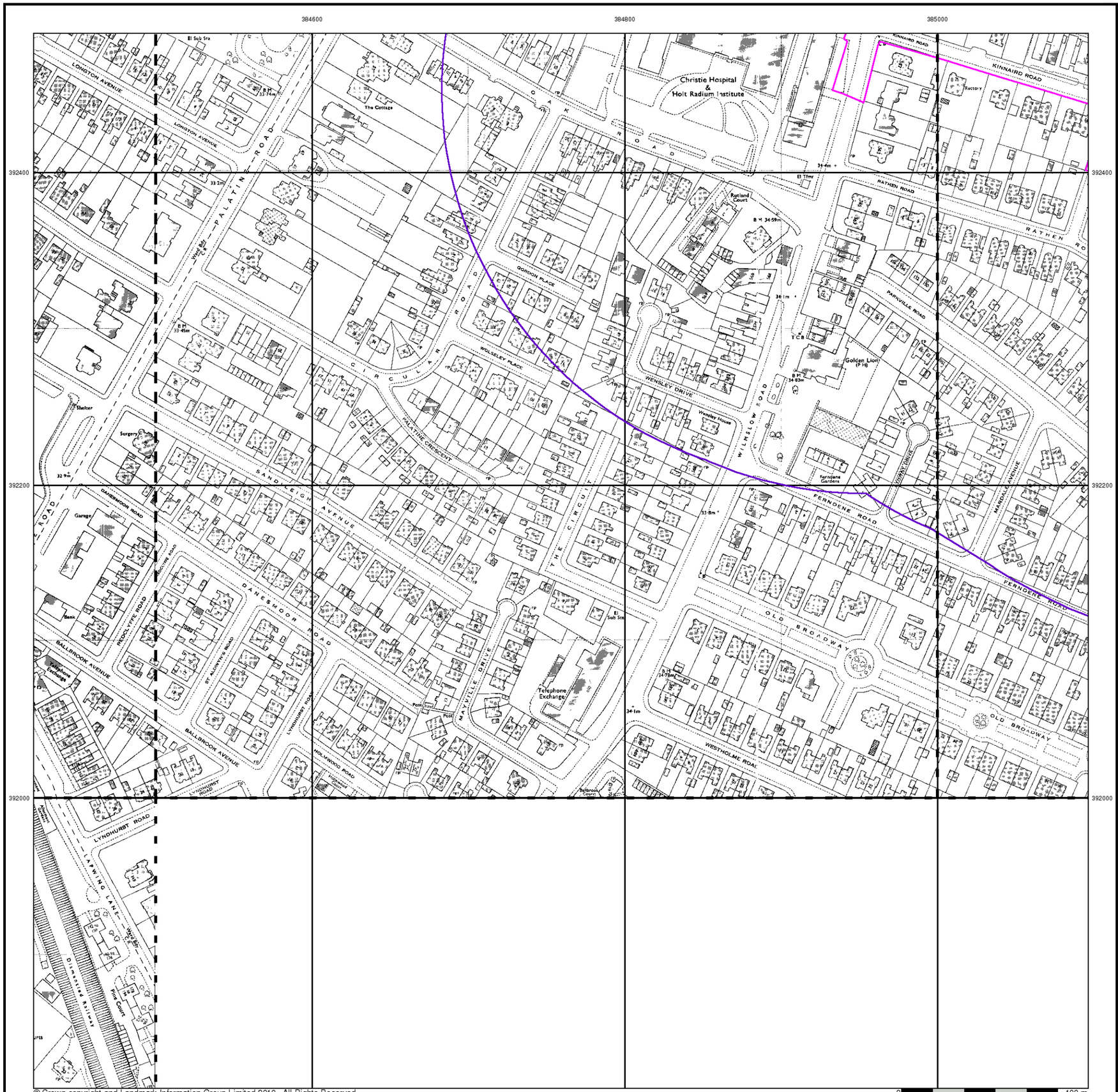

Ordnance Survey Plan

Published 1973 - 1975

Source map scale - 1:1,250

The historical maps shown were reproduced from maps predominantly held at the scale adopted for England, Wales and Scotland in the 1840`s. In 1854 the 1:2,500 scale was adopted for mapping urban areas and by 1896 it covered the whole of what were considered to be the cultivated parts of Great Britain. The published date given below is often some years later than the surveyed date. Before 1938, all OS maps were based on the Cassini Projection, with independent surveys of a single county or group of counties, giving rise to significant inaccuracies in outlying areas.

Map Name(s) and Date(s)

SJ8492SW 1974 1:1,250
SJ8492SE 1974 1:1,250
SJ8592SW 1975 1:1,250
SJ8491NW 1973 1:1,250

Historical Map - Segment A6

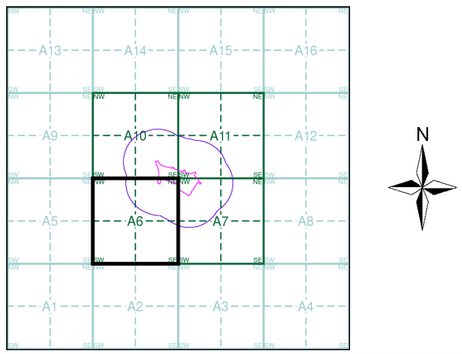

Order Details

Order Number:	33326033_1_1
Customer Ref:	MCRC Phase 1
National Grid Reference:	385080, 392500
Slice:	A
Site Area (Ha):	4.12
Search Buffer (m):	250

Site Details

2 Kinnaird Road, MANCHESTER, M20 4QL

Landmark Information Group
Tel: 0844 844 9952
Fax: 0844 844 9951
Web: www.envirocheck.co.uk

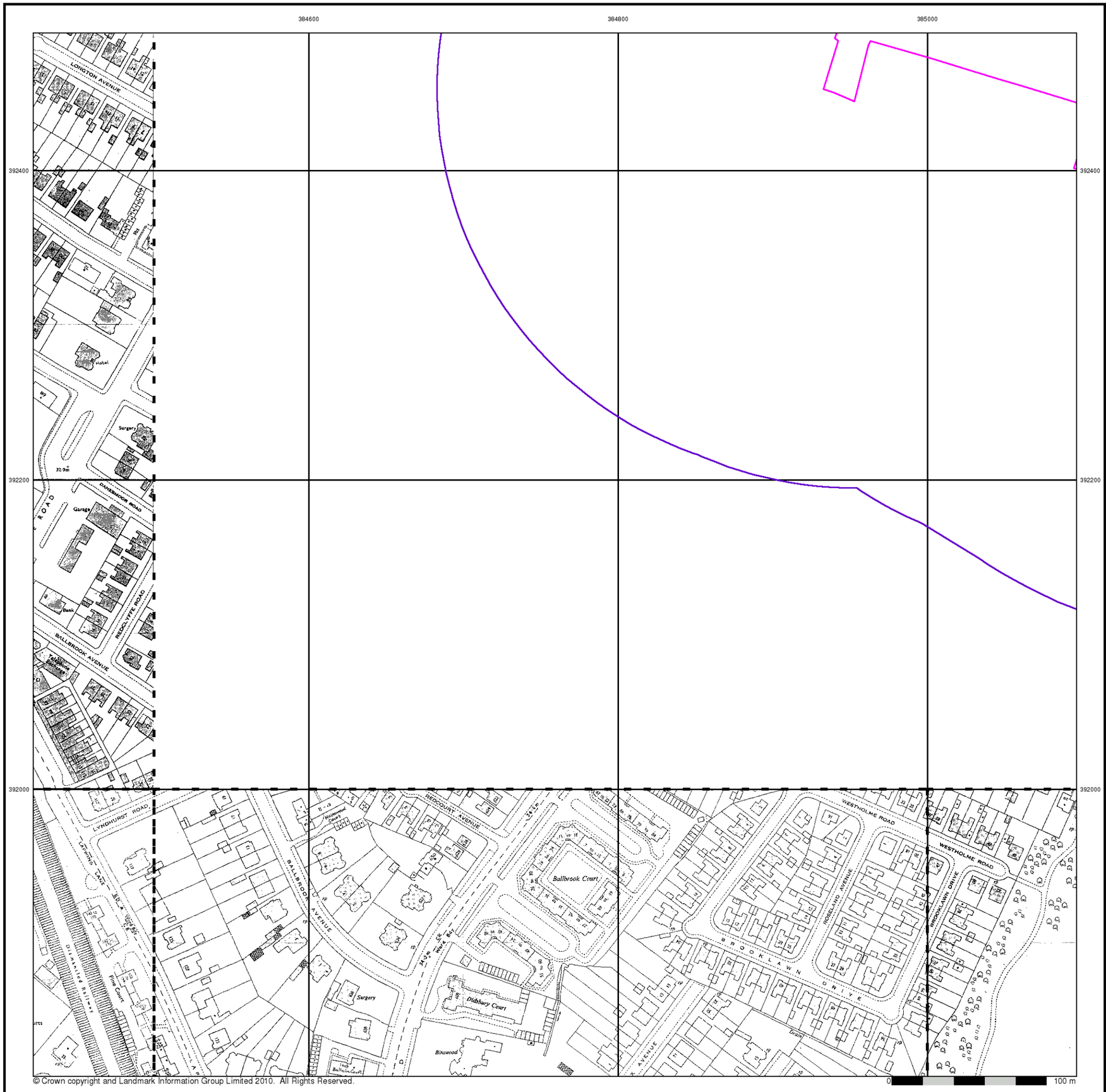

© Crown copyright and Landmark Information Group Limited 2010. All Rights Reserved.

AECOM

Additional SIMs

Published 1983 - 1988

Source map scale - 1:1,250

The SIM cards (Ordnance Survey's `Survey of Information on Microfilm') are further, minor editions of mapping which were produced and published in between the main editions as an area was updated. They date from 1947 to 1994, and contain detailed information on buildings, roads and land-use. These maps were produced at both 1:2,500 and 1:1,250 scales.

Map Name(s) and Date(s)

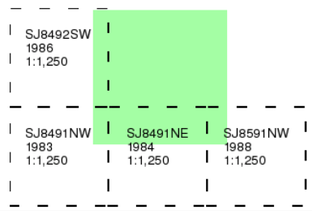

Historical Map - Segment A6

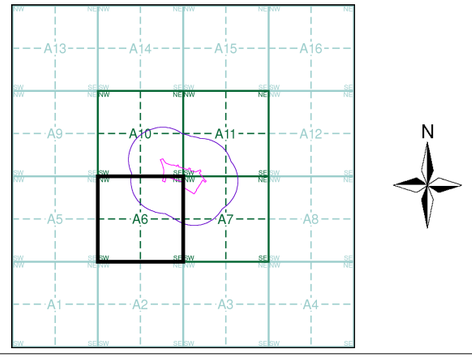

Order Details

Order Number:	33326033_1_1
Customer Ref:	MCRC Phase 1
National Grid Reference:	385080, 392500
Slice:	A
Site Area (Ha):	4.12
Search Buffer (m):	250

Site Details

2 Kinnaird Road, MANCHESTER, M20 4QL

Landmark Information Group

Tel: 0844 844 9952
Fax: 0844 844 9951
Web: www.envirocheck.co.uk

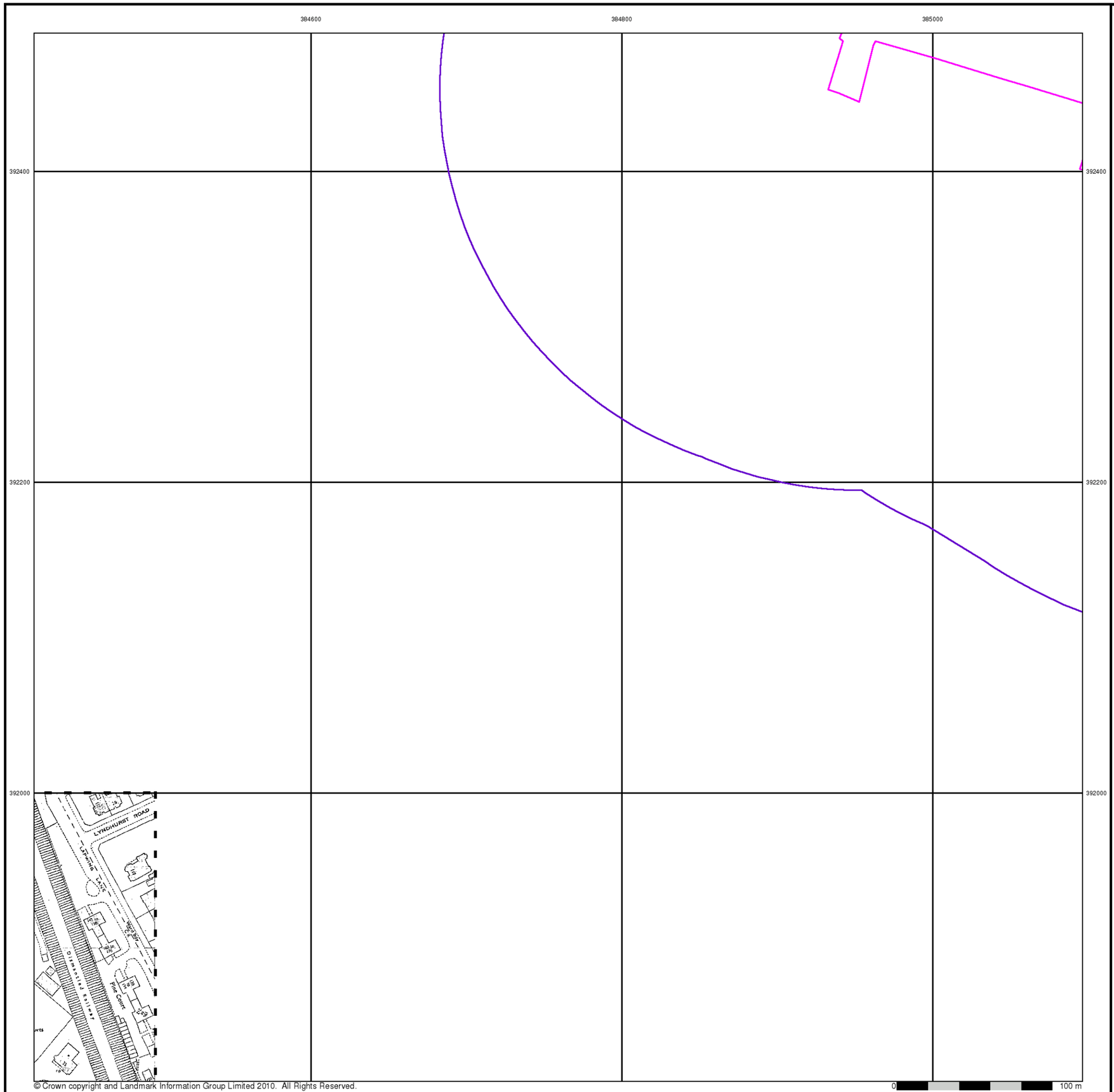

© Crown copyright and Landmark Information Group Limited 2010. All Rights Reserved.

0 100 m

AECOM

Additional SIMs

Published 1989

Source map scale - 1:1,250

The SIM cards (Ordnance Survey's `Survey of Information on Microfilm') are further, minor editions of mapping which were produced and published in between the main editions as an area was updated. They date from 1947 to 1994, and contain detailed information on buildings, roads and land-use. These maps were produced at both 1:2,500 and 1:1,250 scales.

Map Name(s) and Date(s)

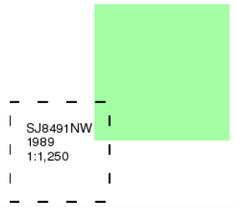

Historical Map - Segment A6

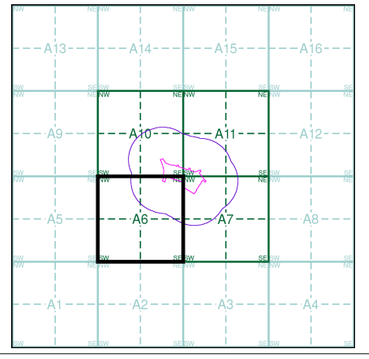

Order Details

Order Number:	33326033_1_1
Customer Ref:	MCRC Phase 1
National Grid Reference:	385080, 392500
Slice:	A
Site Area (Ha):	4.12
Search Buffer (m):	250

Site Details

2 Kinnaird Road, MANCHESTER, M20 4QL

Landmark Information Group

Tel: 0844 844 9952
Fax: 0844 844 9951
Web: www.envirocheck.co.uk

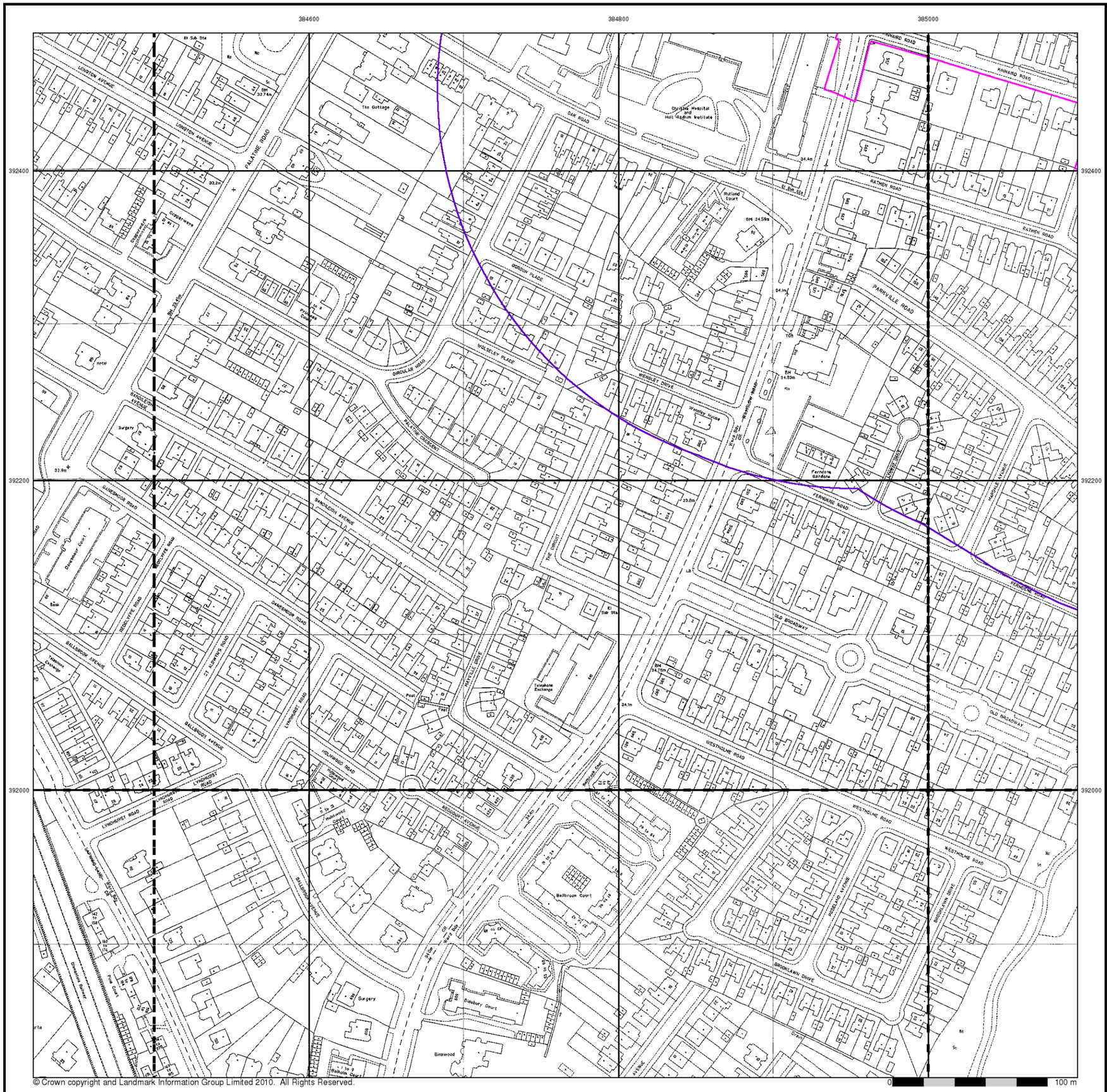

© Crown copyright and Landmark Information Group Limited 2010. All Rights Reserved.

AECOM

Large-Scale National Grid Data

Published 1992

Source map scale - 1:1,250

'Large Scale National Grid Data' superseded SIM cards (Ordnance Survey's 'Survey of Information on Microfilm') in 1992, and continued to be produced until 1999. These maps were the fore-runners of digital mapping and so provide detailed information on houses and roads, but tend to show less topographic features such as vegetation. These maps were produced at both 1:2,500 and 1:1,250 scales.

Map Name(s) and Date(s)

SJ8492SW 1992 1:1,250	SJ8492SE 1992 1:1,250	SJ8592SW 1992 1:1,250
SJ8491NW 1992 1:1,250	SJ8491NE 1992 1:1,250	SJ8591NW 1992 1:1,250

Historical Map - Segment A6

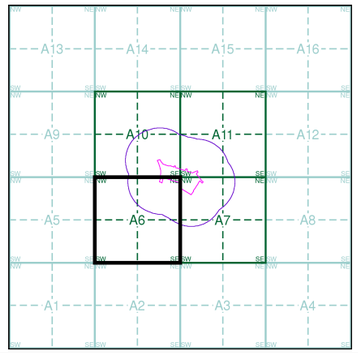

Order Details

Order Number:	33326033_1_1
Customer Ref:	MCRC Phase 1
National Grid Reference:	385080, 392500
Slice:	A
Site Area (Ha):	4.12
Search Buffer (m):	250

Site Details

2 Kinnaird Road, MANCHESTER, M20 4QL

Landmark Information Group

Tel: 0844 844 9952
Fax: 0844 844 9951
Web: www.envirocheck.co.uk


384600
384800
385000
392400
392200
392000
Christie Hospital and Holt Radium Institute
DARNEY ROAD
OAK ROAD
LONGTON AVENUE
PALATINE ROAD
The Cottage
Hotel
RATHEN ROAD
Rutland Court
PARKVILLE ROAD
GORDON PLACE
WOLSELEY PLACE
CIRCULAR ROAD
WOLSELEY DRIVE
PALATINE CRESCENT
Surgery
DANEHOUR ROAD
Fernlene Gardens
FERNLENE ROAD
OLD BROADWAY
WESTERLENE ROAD
HOLMWOOD ROAD
LYNDHURST ROAD
Telephone Exchange
Pole
Post
Pillar Box
Pond
Weir
Sluice
Culvert
Drain
Slope
Fence
Wall
Hedge
Building
Path
Road
Track
Steps
Gate
Tree
Scrub
Rough Grass
Marsh
Reeds
Water
Mud
Sand
Shingle
Rock
Cliff
Boundary
Foreshore
Mean High Water
Mean Low Water
Tidal Boundary
Pier
Slipway
Groyne
Sea Wall
Sea Defence
Lighthouse
Beacon
Buoy
Mooring
Anchorage
Harbour
Dock
Canal
Lock



AECOM

Large-Scale National Grid Data

Published 1996

Source map scale - 1:1,250

'Large Scale National Grid Data' superseded SIM cards (Ordnance Survey's 'Survey of Information on Microfilm') in 1992, and continued to be produced until 1999. These maps were the fore-runners of digital mapping and so provide detailed information on houses and roads, but tend to show less topographic features such as vegetation. These maps were produced at both 1:2,500 and 1:1,250 scales.

Map Name(s) and Date(s)

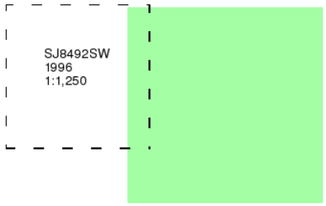

Historical Map - Segment A6

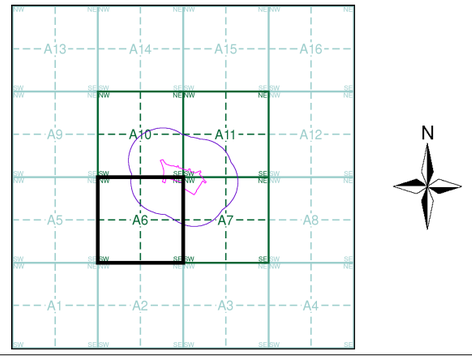

Order Details

Order Number:	33326033_1_1
Customer Ref:	MCRC Phase 1
National Grid Reference:	385080, 392500
Slice:	A
Site Area (Ha):	4.12
Search Buffer (m):	250

Site Details

2 Kinnaird Road, MANCHESTER, M20 4QL

Landmark Information Group

Tel: 0844 844 9952
Fax: 0844 844 9951
Web: www.envirocheck.co.uk

Historical Mapping Legends

Ordnance Survey County Series and Ordnance Survey Plan 1:2,500

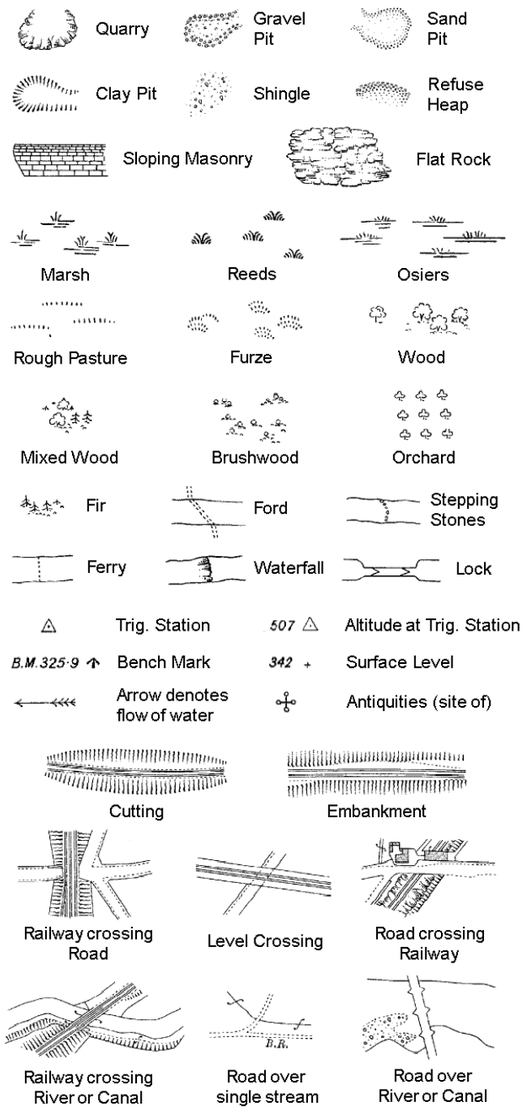

County Boundary (Geographical)

County & Civil Parish Boundary

Administrative County & Civil Parish Boundary

Co. Boro. Bdy. County Borough Boundary (England)

Co. Burgh Bdy. County Burgh Boundary (Scotland)

B P B S	Boundary Post or Stone	P.C.B	Police Call Box
B.R.	Bridle Road	P	Pump
E.P	Electricity Pylon	S.P	Signal Post
F.B.	Foot Bridge	St.	Sluice
F.P.	Foot Path	Sp.	Spring
G.P	Guide Post or Board	T.C.B	Telephone Call Box
M.S	Mile Stone	Tr.	Trough
M.P M.R	Mooring Post or Ring	W	Well

Ordnance Survey Plan, Additional SIMs and Supply of Unpublished Survey Information 1:2,500 and 1:1,250

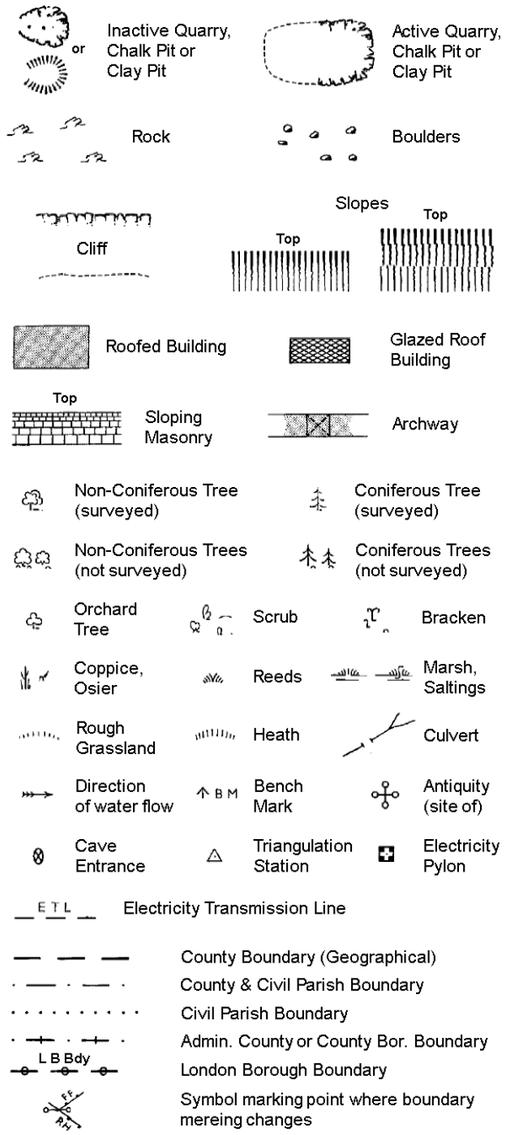

County Boundary (Geographical)

County & Civil Parish Boundary

Civil Parish Boundary

Admin. County or County Bor. Boundary

L B Bdy London Borough Boundary

Symbol marking point where boundary mereing changes

BH	Beer House	P	Pillar, Pole or Post
BP, BS	Boundary Post or Stone	PO	Post Office
Cn, C	Capstan, Crane	PC	Public Convenience
Chy	Chimney	PH	Public House
D Fn	Drinking Fountain	Pp	Pump
El P	Electricity Pillar or Post	SB, S Br	Signal Box or Bridge
FAP	Fire Alarm Pillar	SP, SL	Signal Post or Light
FB	Foot Bridge	Spr	Spring
GP	Guide Post	Tk	Tank or Track
H	Hydrant or Hydraulic	TCB	Telephone Call Box
LC	Level Crossing	TCP	Telephone Call Post
MH	Manhole	Tr	Trough
MP	Mile Post or Mooring Post	Wr Pt, Wr T	Water Point, Water Tap
MS	Mile Stone	W	Well
NTL	Normal Tidal Limit	Wd Pp	Wind Pump

Large-Scale National Grid Data 1:2,500 and 1:1,250

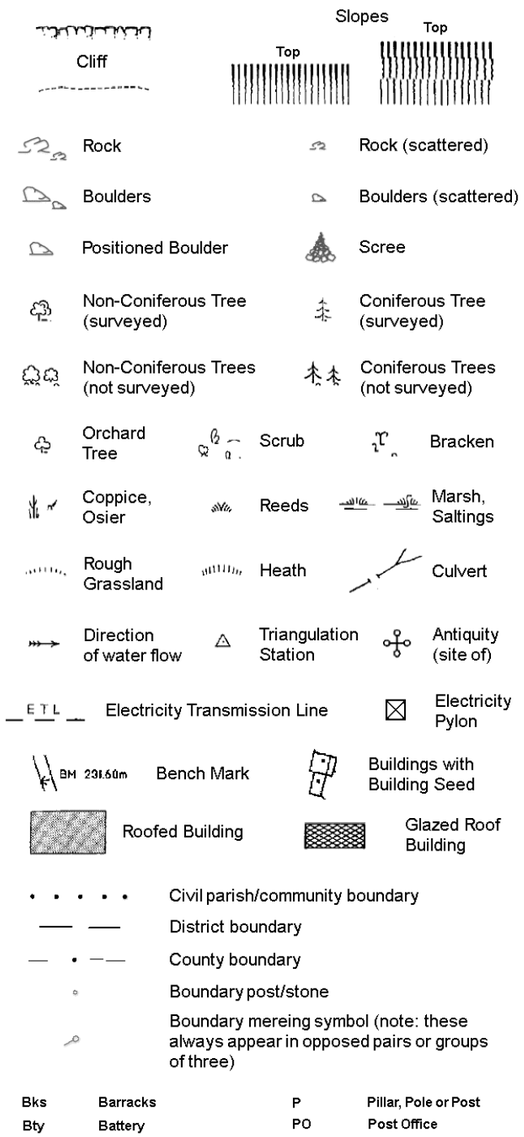

Civil parish/community boundary

District boundary

County boundary

Boundary post/stone

Boundary mereing symbol (note: these always appear in opposed pairs or groups of three)

Bks	Barracks	P	Pillar, Pole or Post
Bty	Battery	PO	Post Office
Cemy	Cemetery	PC	Public Convenience
Chy	Chimney	Pp	Pump
Cis	Cistern	Ppg Sta	Pumping Station
Dismtd Rly	Dismantled Railway	PW	Place of Worship
El Gen Sta	Electricity Generating Station	Sewage Ppg Sta	Sewage Pumping Station
El P	Electricity Pole, Pillar	SB, S Br	Signal Box or Bridge
El Sub Sta	Electricity Sub Station	SP, SL	Signal Post or Light
FB	Filter Bed	Spr	Spring
Fn / D Fn	Fountain / Drinking Ftn.	Tk	Tank or Track
Gas Gov	Gas Valve Compound	Tr	Trough
GVC	Gas Governer	Wd Pp	Wind Pump
GP	Guide Post	Wr Pt, Wr T	Water Point, Water Tap
MH	Manhole	Wks	Works (building or area)
MP, MS	Mile Post or Mile Stone	W	Well

AECOM

Historical Mapping & Photography included:

Mapping Type	Scale	Date	Pg
Cheshire	1:2,500	1872	2
Lancashire And Furness	1:2,500	1894	3
Cheshire	1:2,500	1898	4
Lancashire And Furness	1:2,500	1907	5
Cheshire	1:2,500	1910	6
Lancashire And Furness	1:2,500	1922	7
Lancashire And Furness	1:2,500	1934	8
Ordnance Survey Plan	1:1,250	1958	9
Additional SIMs	1:1,250	1958 - 1988	10
Ordnance Survey Plan	1:2,500	1959	11
Ordnance Survey Plan	1:1,250	1975	12
Additional SIMs	1:1,250	1988	13
Large-Scale National Grid Data	1:1,250	1992	14

Historical Map - Segment A7

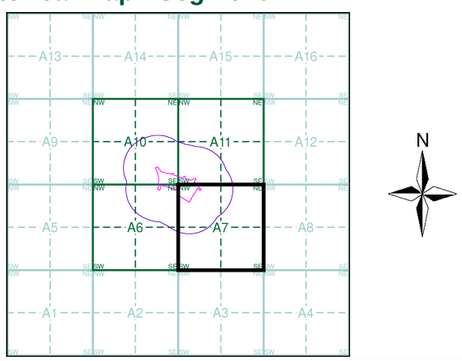

Order Details

Order Number:	33326033_1_1
Customer Ref:	MCRC Phase 1
National Grid Reference:	385080, 392500
Slice:	A
Site Area (Ha):	4.12
Search Buffer (m):	250

Site Details

2 Kinnaird Road, MANCHESTER, M20 4QL

Landmark® Information Group

Tel: 0844 844 9952
Fax: 0844 844 9951
Web: www.envirocheck.co.uk

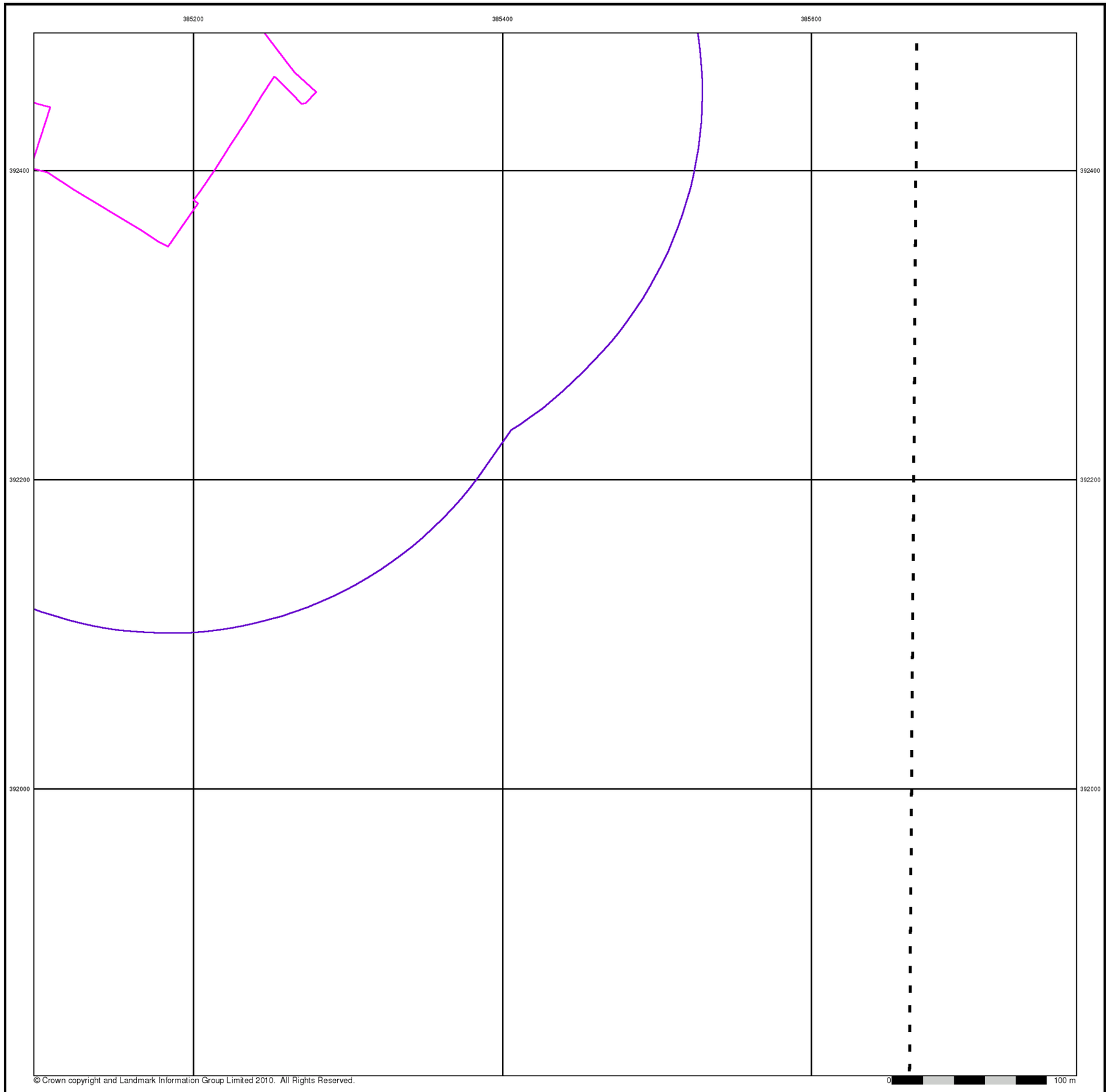

© Crown copyright and Landmark Information Group Limited 2010. All Rights Reserved.

AECOM

Cheshire

Published 1872

Source map scale - 1:2,500

The historical maps shown were reproduced from maps predominantly held at the scale adopted for England, Wales and Scotland in the 1840`s. In 1854 the 1:2,500 scale was adopted for mapping urban areas and by 1896 it covered the whole of what were considered to be the cultivated parts of Great Britain. The published date given below is often some years later than the surveyed date. Before 1938, all OS maps were based on the Cassini Projection, with independent surveys of a single county or group of counties, giving rise to significant inaccuracies in outlying areas.

Map Name(s) and Date(s)

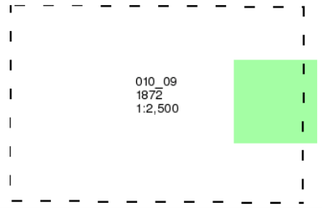

Historical Map - Segment A7

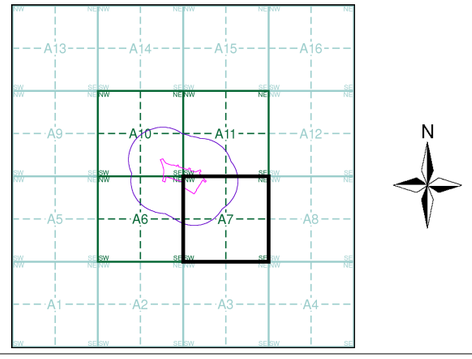

Order Details

Order Number:	33326033_1_1
Customer Ref:	MCRC Phase 1
National Grid Reference:	385080, 392500
Slice:	A
Site Area (Ha):	4.12
Search Buffer (m):	250

Site Details

2 Kinnaird Road, MANCHESTER, M20 4QL

Landmark Information Group

Tel: 0844 844 9952
Fax: 0844 844 9951
Web: www.envirocheck.co.uk

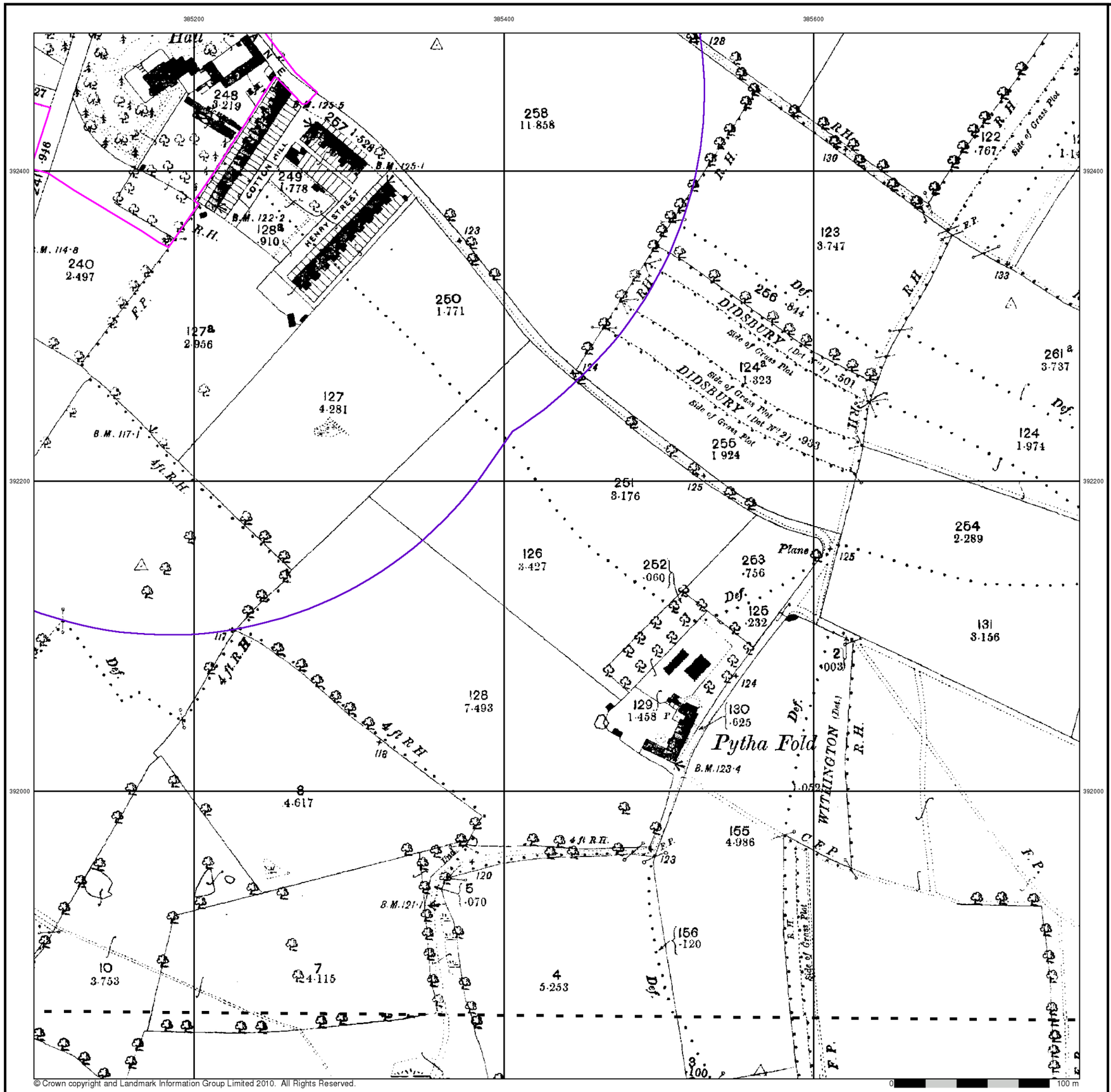

AECOM

Lancashire And Furness

Published 1894

Source map scale - 1:2,500

The historical maps shown were reproduced from maps predominantly held at the scale adopted for England, Wales and Scotland in the 1840`s. In 1854 the 1:2,500 scale was adopted for mapping urban areas and by 1896 it covered the whole of what were considered to be the cultivated parts of Great Britain. The published date given below is often some years later than the surveyed date. Before 1938, all OS maps were based on the Cassini Projection, with independent surveys of a single county or group of counties, giving rise to significant inaccuracies in outlying areas.

Map Name(s) and Date(s)

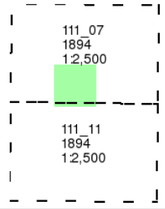

Historical Map - Segment A7

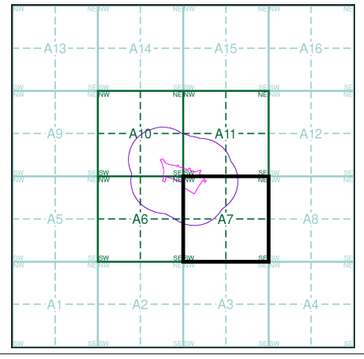

Order Details

Order Number:	33326033_1_1
Customer Ref:	MCRC Phase 1
National Grid Reference:	385080, 392500
Slice:	A
Site Area (Ha):	4.12
Search Buffer (m):	250

Site Details

2 Kinnaird Road, MANCHESTER, M20 4QL

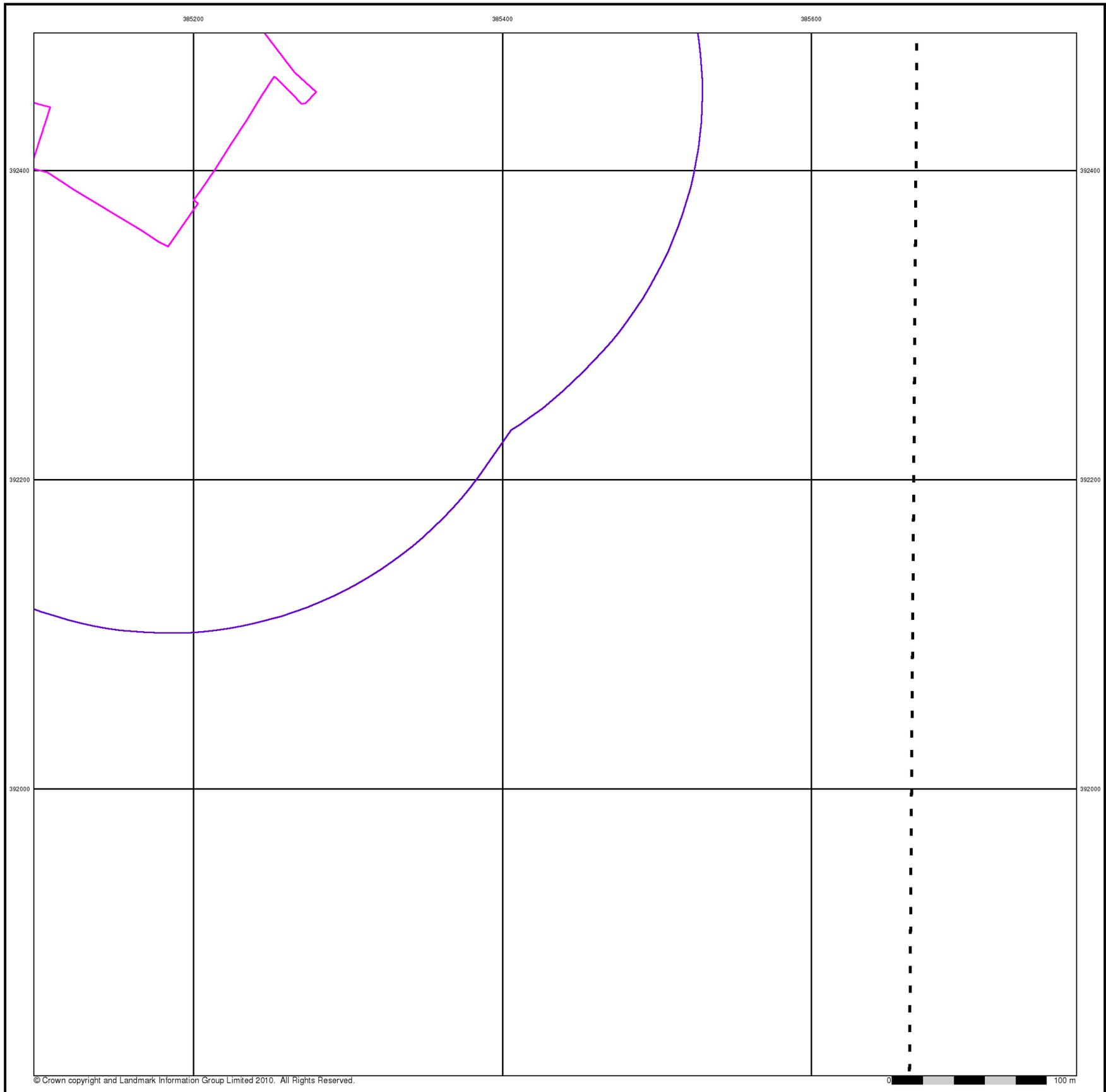

AECOM

Cheshire

Published 1898

Source map scale - 1:2,500

The historical maps shown were reproduced from maps predominantly held at the scale adopted for England, Wales and Scotland in the 1840`s. In 1854 the 1:2,500 scale was adopted for mapping urban areas and by 1896 it covered the whole of what were considered to be the cultivated parts of Great Britain. The published date given below is often some years later than the surveyed date. Before 1938, all OS maps were based on the Cassini Projection, with independent surveys of a single county or group of counties, giving rise to significant inaccuracies in outlying areas.

Map Name(s) and Date(s)

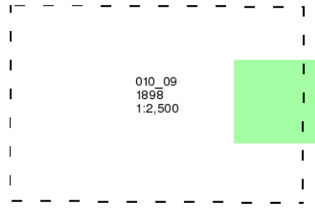

Historical Map - Segment A7

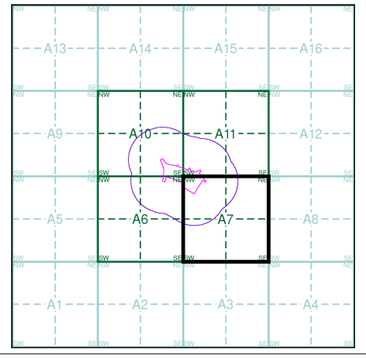

Order Details

Order Number:	33326033_1_1
Customer Ref:	MCRC Phase 1
National Grid Reference:	385080, 392500
Slice:	A
Site Area (Ha):	4.12
Search Buffer (m):	250

Site Details

2 Kinnaird Road, MANCHESTER, M20 4QL

Landmark Information Group

Tel: 0844 844 9952
Fax: 0844 844 9951
Web: www.envirocheck.co.uk

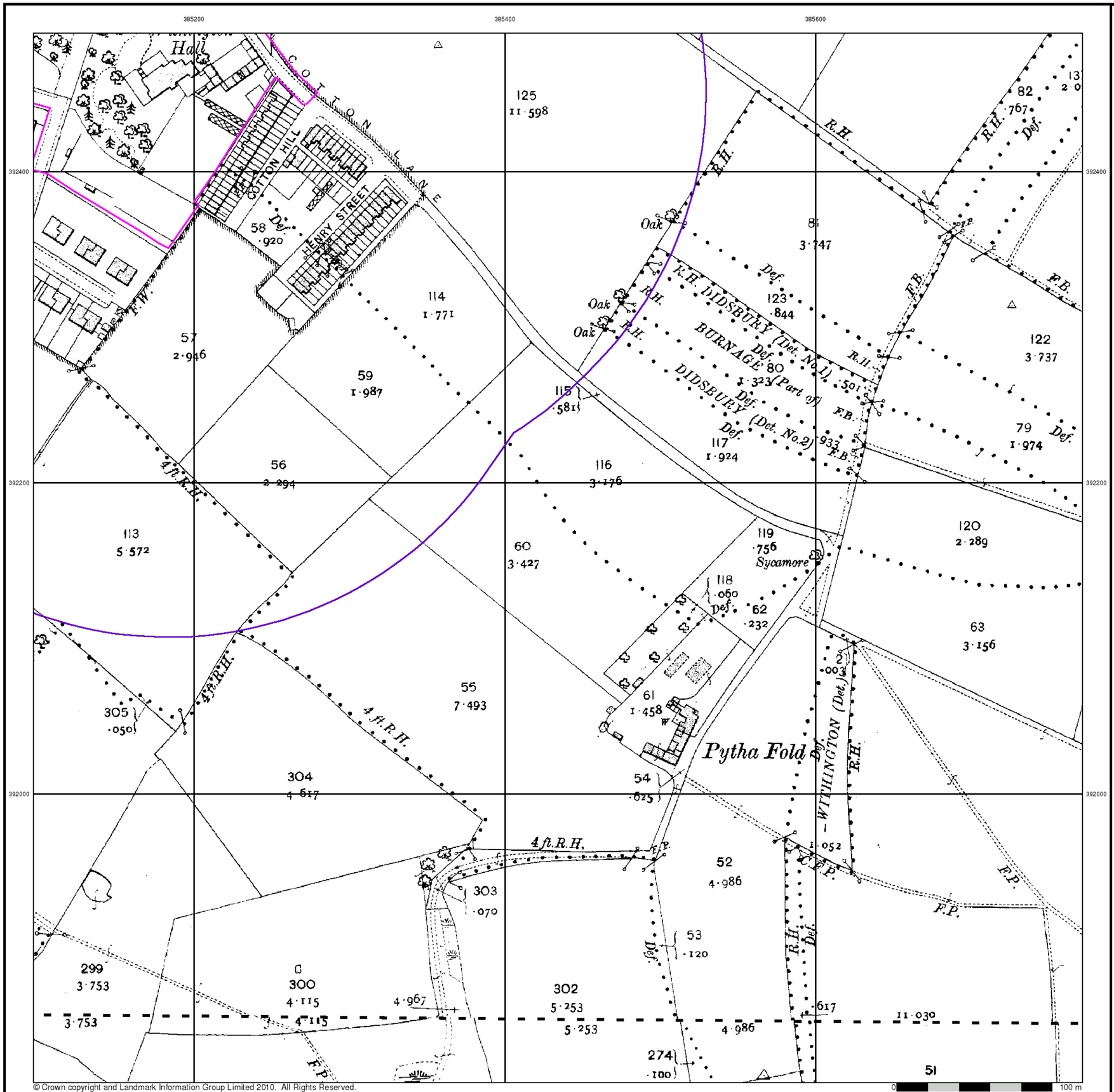

AECOM

Lancashire And Furness

Published 1907

Source map scale - 1:2,500

The historical maps shown were reproduced from maps predominantly held at the scale adopted for England, Wales and Scotland in the 1840`s. In 1854 the 1:2,500 scale was adopted for mapping urban areas and by 1896 it covered the whole of what were considered to be the cultivated parts of Great Britain. The published date given below is often some years later than the surveyed date. Before 1938, all OS maps were based on the Cassini Projection, with independent surveys of a single county or group of counties, giving rise to significant inaccuracies in outlying areas.

Map Name(s) and Date(s)

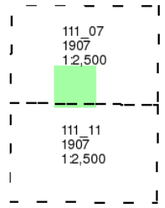

Historical Map - Segment A7

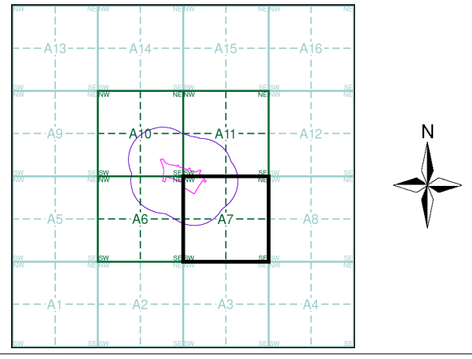

Order Details

Order Number:	33326033_1_1
Customer Ref:	MCRC Phase 1
National Grid Reference:	385080, 392500
Slice:	A
Site Area (Ha):	4.12
Search Buffer (m):	250

Site Details

2 Kinnaird Road, MANCHESTER, M20 4QL

Landmark Information Group
Tel: 0844 844 9952
Fax: 0844 844 9951
Web: www.envirocheck.co.uk

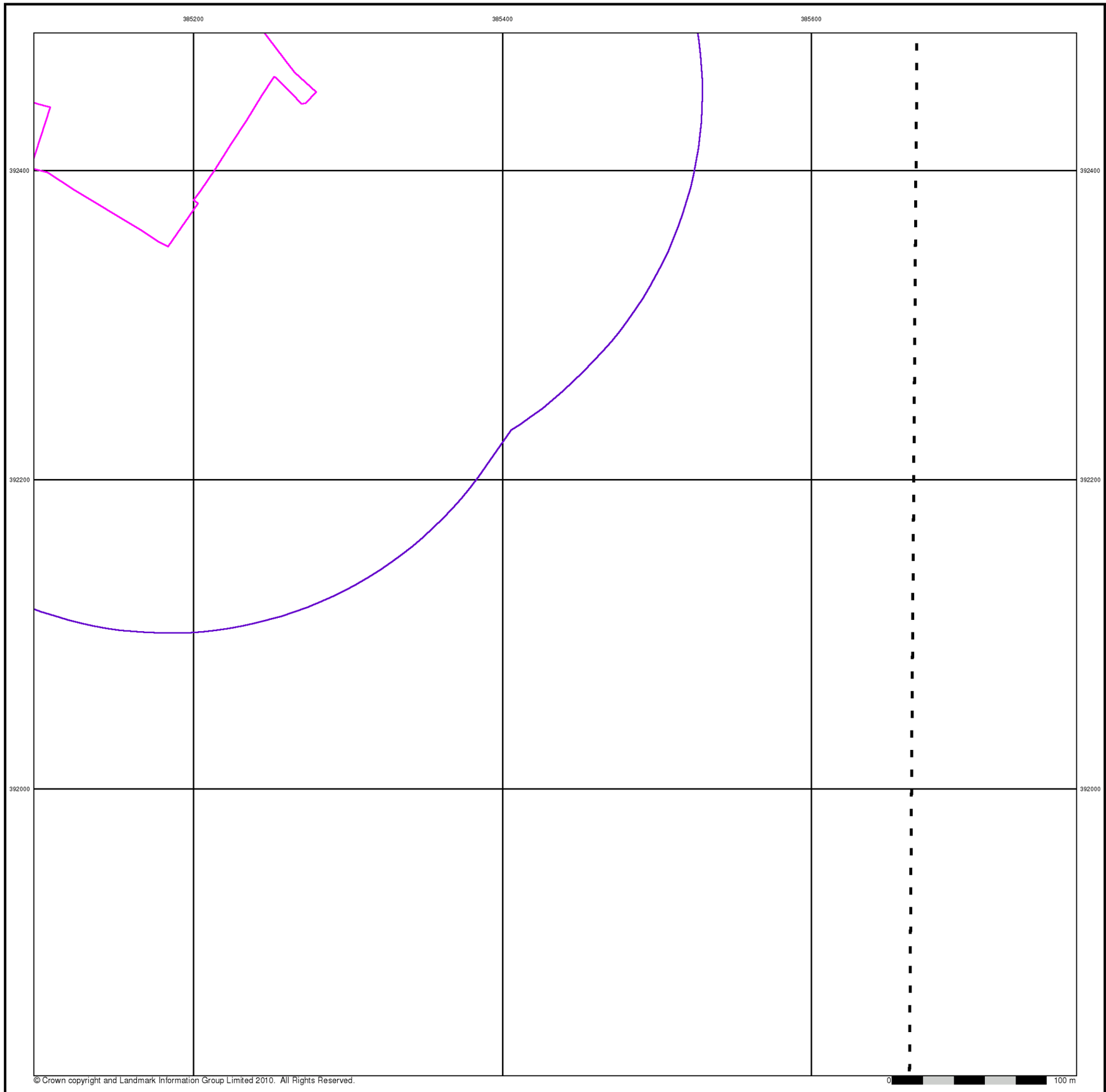

© Crown copyright and Landmark Information Group Limited 2010. All Rights Reserved.

AECOM

Cheshire

Published 1910

Source map scale - 1:2,500

The historical maps shown were reproduced from maps predominantly held at the scale adopted for England, Wales and Scotland in the 1840`s. In 1854 the 1:2,500 scale was adopted for mapping urban areas and by 1896 it covered the whole of what were considered to be the cultivated parts of Great Britain. The published date given below is often some years later than the surveyed date. Before 1938, all OS maps were based on the Cassini Projection, with independent surveys of a single county or group of counties, giving rise to significant inaccuracies in outlying areas.

Map Name(s) and Date(s)

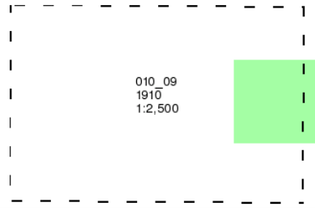

Historical Map - Segment A7

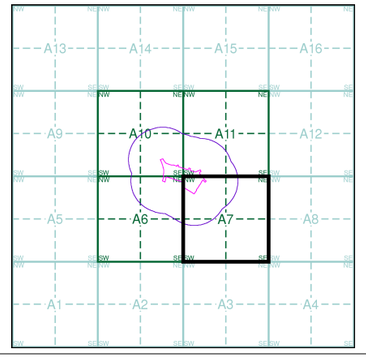

Order Details

Order Number:	33326033_1_1
Customer Ref:	MCRC Phase 1
National Grid Reference:	385080, 392500
Slice:	A
Site Area (Ha):	4.12
Search Buffer (m):	250

Site Details

2 Kinnaird Road, MANCHESTER, M20 4QL

Landmark Information Group

Tel: 0844 844 9952
Fax: 0844 844 9951
Web: www.envirocheck.co.uk

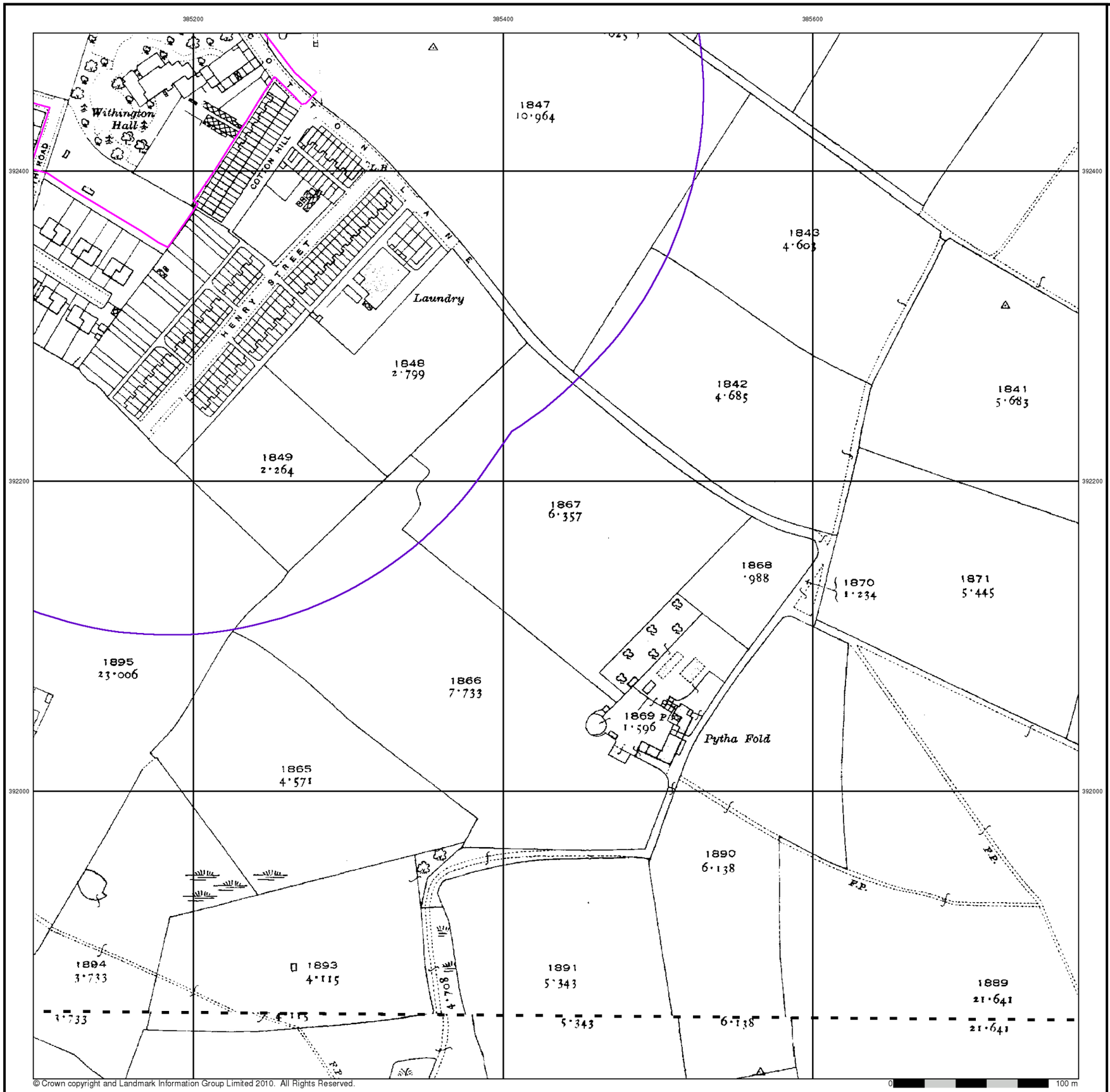

© Crown copyright and Landmark Information Group Limited 2010. All Rights Reserved.

AECOM

Lancashire And Furness

Published 1922

Source map scale - 1:2,500

The historical maps shown were reproduced from maps predominantly held at the scale adopted for England, Wales and Scotland in the 1840`s. In 1854 the 1:2,500 scale was adopted for mapping urban areas and by 1896 it covered the whole of what were considered to be the cultivated parts of Great Britain. The published date given below is often some years later than the surveyed date. Before 1938, all OS maps were based on the Cassini Projection, with independent surveys of a single county or group of counties, giving rise to significant inaccuracies in outlying areas.

Map Name(s) and Date(s)

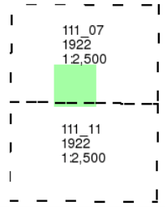

Historical Map - Segment A7

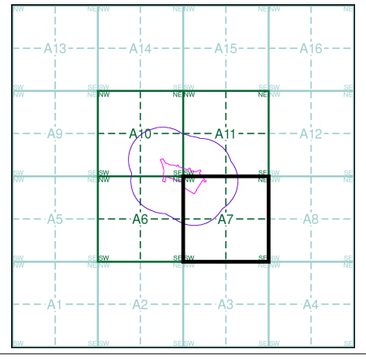

Order Details

Order Number:	33326033_1_1
Customer Ref:	MCRC Phase 1
National Grid Reference:	385080, 392500
Slice:	A
Site Area (Ha):	4.12
Search Buffer (m):	250

Site Details

2 Kinnaird Road, MANCHESTER, M20 4QL

Landmark Information Group
Tel: 0844 844 9952
Fax: 0844 844 9951
Web: www.envirocheck.co.uk

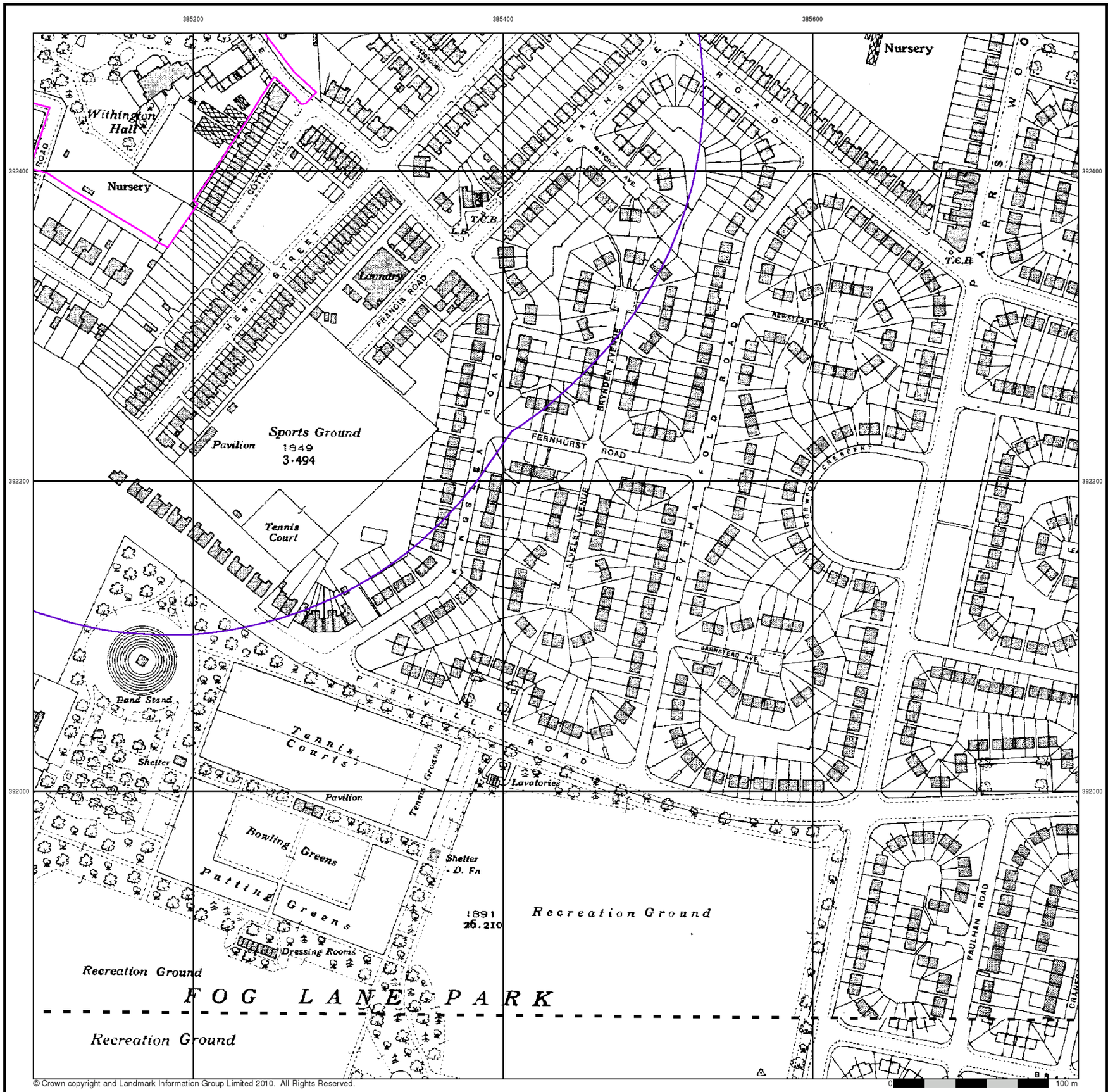

© Crown copyright and Landmark Information Group Limited 2010. All Rights Reserved.

AECOM

Lancashire And Furness

Published 1934

Source map scale - 1:2,500

The historical maps shown were reproduced from maps predominantly held at the scale adopted for England, Wales and Scotland in the 1840`s. In 1854 the 1:2,500 scale was adopted for mapping urban areas and by 1896 it covered the whole of what were considered to be the cultivated parts of Great Britain. The published date given below is often some years later than the surveyed date. Before 1938, all OS maps were based on the Cassini Projection, with independent surveys of a single county or group of counties, giving rise to significant inaccuracies in outlying areas.

Map Name(s) and Date(s)

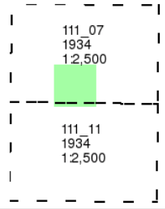

Historical Map - Segment A7

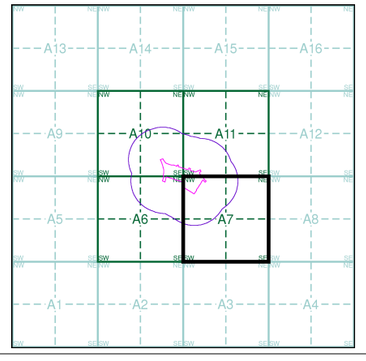

Order Details

Order Number:	33326033_1_1
Customer Ref:	MCRC Phase 1
National Grid Reference:	385080, 392500
Slice:	A
Site Area (Ha):	4.12
Search Buffer (m):	250

Site Details

2 Kinnaird Road, MANCHESTER, M20 4QL

Landmark Information Group
Tel: 0844 844 9952
Fax: 0844 844 9951
Web: www.envirocheck.co.uk

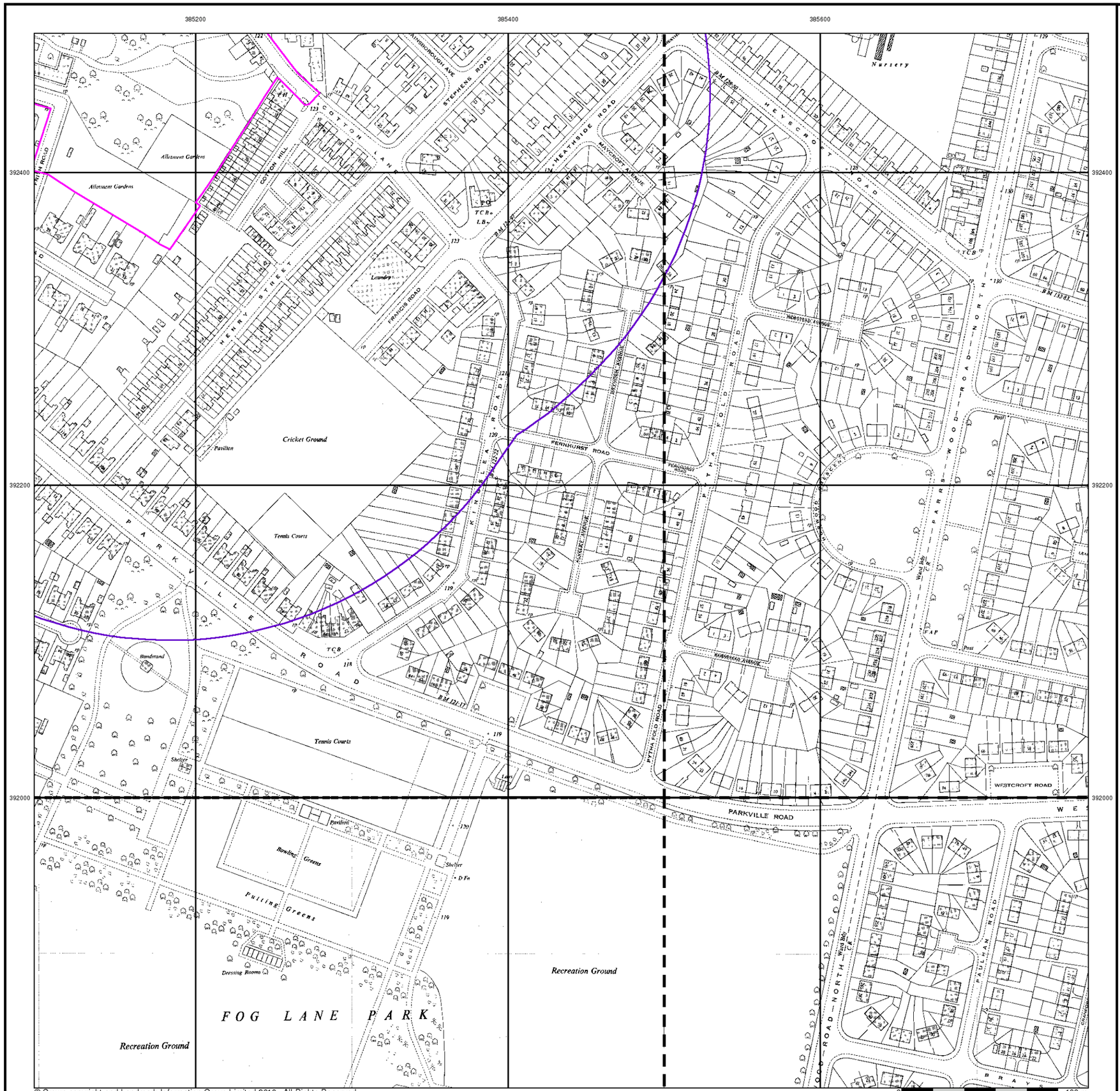

© Crown copyright and Landmark Information Group Limited 2010. All Rights Reserved.

AECOM

Ordnance Survey Plan

Published 1958

Source map scale - 1:1,250

The historical maps shown were reproduced from maps predominantly held at the scale adopted for England, Wales and Scotland in the 1840`s. In 1854 the 1:2,500 scale was adopted for mapping urban areas and by 1896 it covered the whole of what were considered to be the cultivated parts of Great Britain. The published date given below is often some years later than the surveyed date. Before 1938, all OS maps were based on the Cassini Projection, with independent surveys of a single county or group of counties, giving rise to significant inaccuracies in outlying areas.

Map Name(s) and Date(s)

SJ8592SW 1958 1:1,250
SJ8592SE 1958 1:1,250
SJ8591NW 1958 1:1,250
SJ8591NE 1958 1:1,250

Historical Map - Segment A7

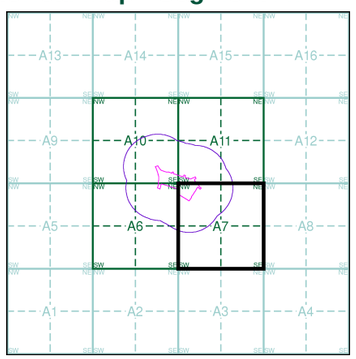

Order Details

Order Number:	33326033_1_1
Customer Ref:	MCRC Phase 1
National Grid Reference:	385080, 392500
Slice:	A
Site Area (Ha):	4.12
Search Buffer (m):	250

Site Details

2 Kinnaird Road, MANCHESTER, M20 4QL

Landmark Information Group
Tel: 0844 844 9952
Fax: 0844 844 9951
Web: www.envirocheck.co.uk

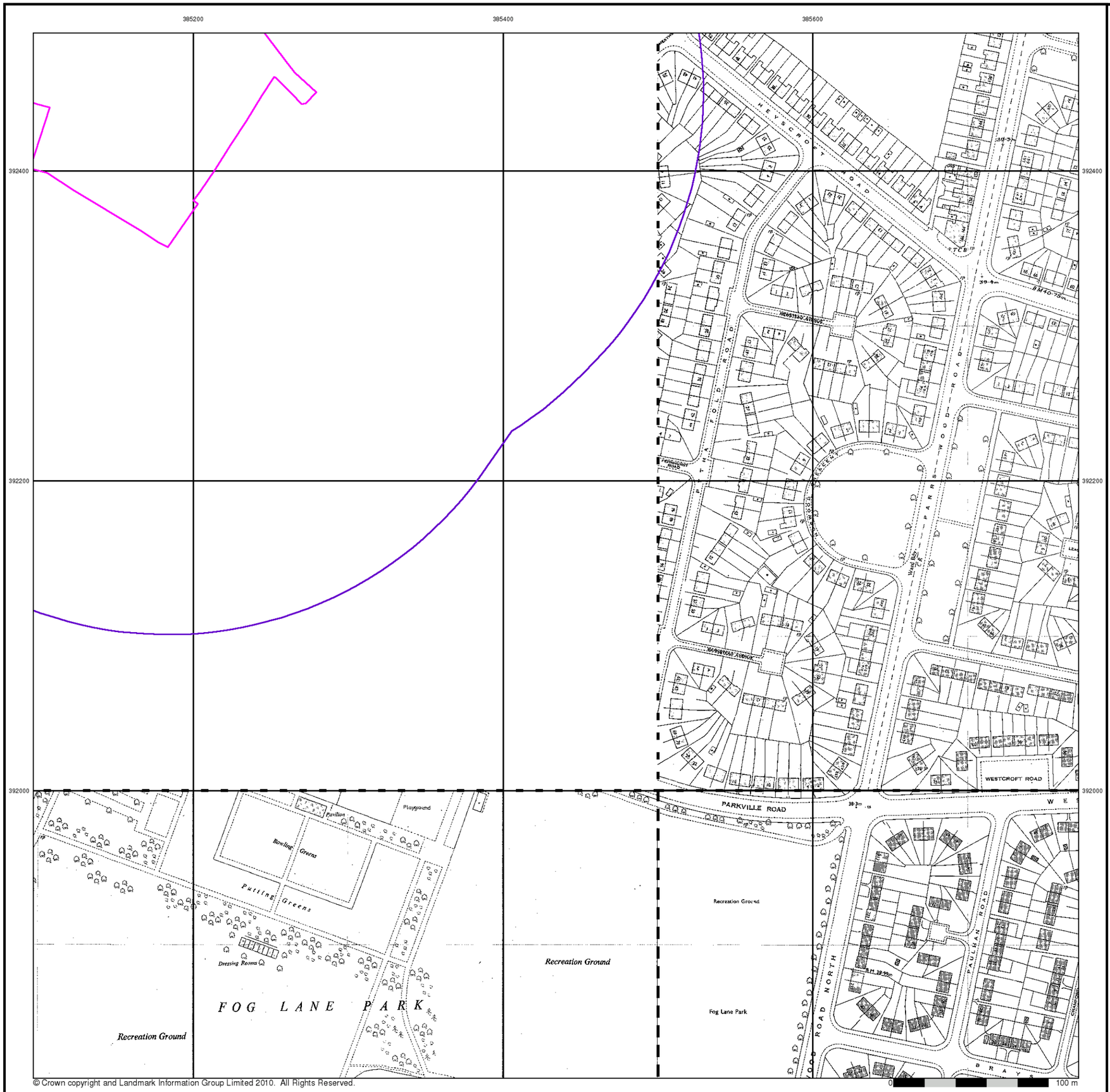

© Crown copyright and Landmark Information Group Limited 2010. All Rights Reserved.

AECOM

Additional SIMs

Published 1958 - 1988

Source map scale - 1:1,250

The SIM cards (Ordnance Survey's `Survey of Information on Microfilm') are further, minor editions of mapping which were produced and published in between the main editions as an area was updated. They date from 1947 to 1994, and contain detailed information on buildings, roads and land-use. These maps were produced at both 1:2,500 and 1:1,250 scales.

Map Name(s) and Date(s)

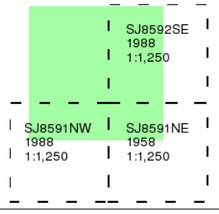

Historical Map - Segment A7

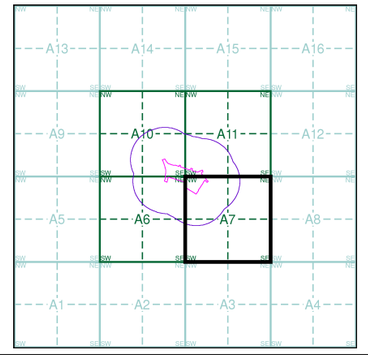

Order Details

Order Number:	33326033_1_1
Customer Ref:	MCRC Phase 1
National Grid Reference:	385080, 392500
Slice:	A
Site Area (Ha):	4.12
Search Buffer (m):	250

Site Details

2 Kinnaird Road, MANCHESTER, M20 4QL

Landmark Information Group
Tel: 0844 844 9952
Fax: 0844 844 9951
Web: www.envirocheck.co.uk