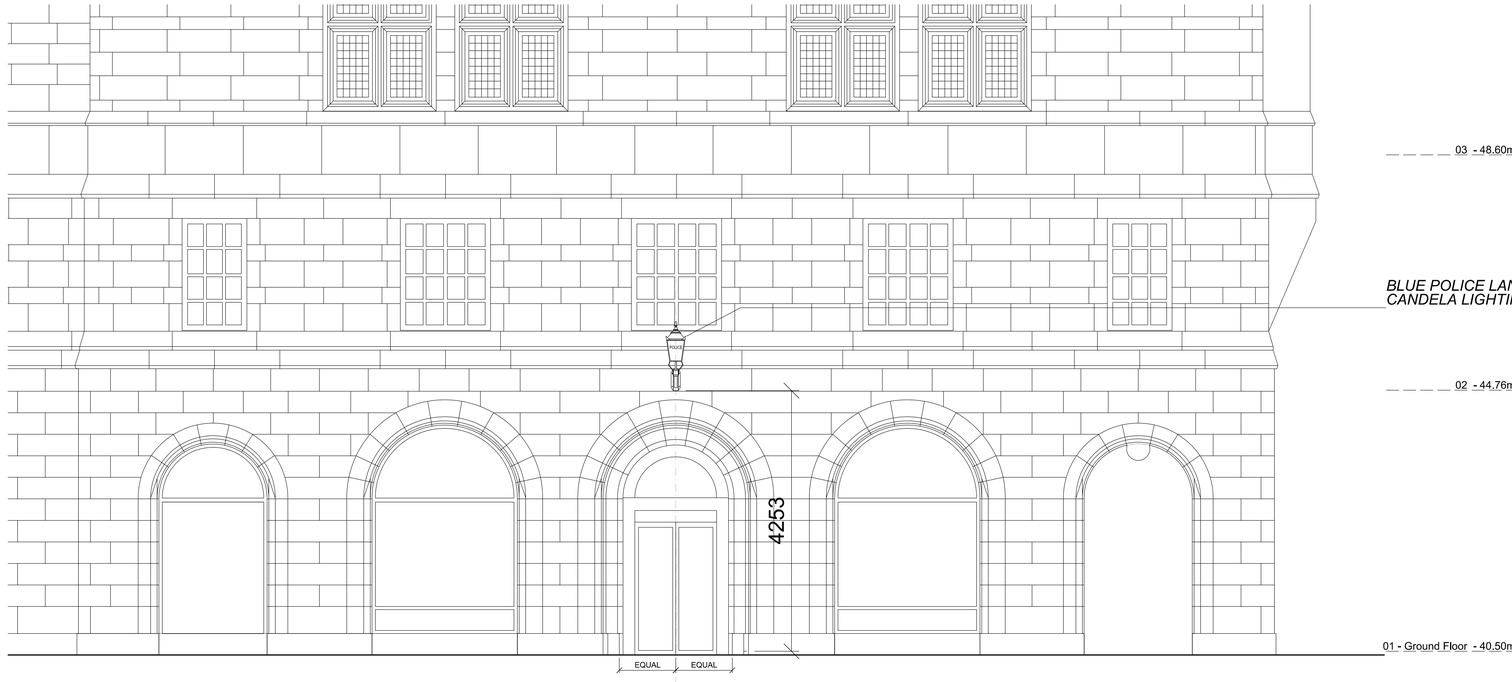

LLOYD STREET ELEVATION - 1:50@A1 / 1:100@A3

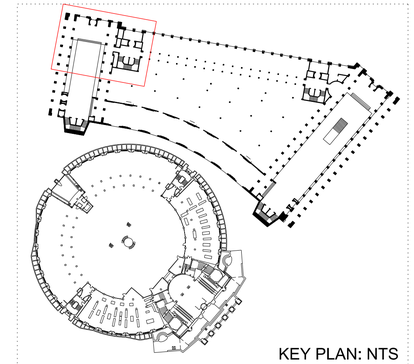

NOTE: ELEVATION SURVEY INFORMATION PROVIDED BY STARNET

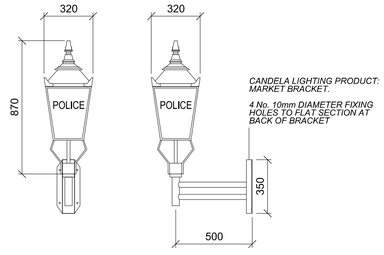

DETAIL - 1:20@A1 / 1:40@A3

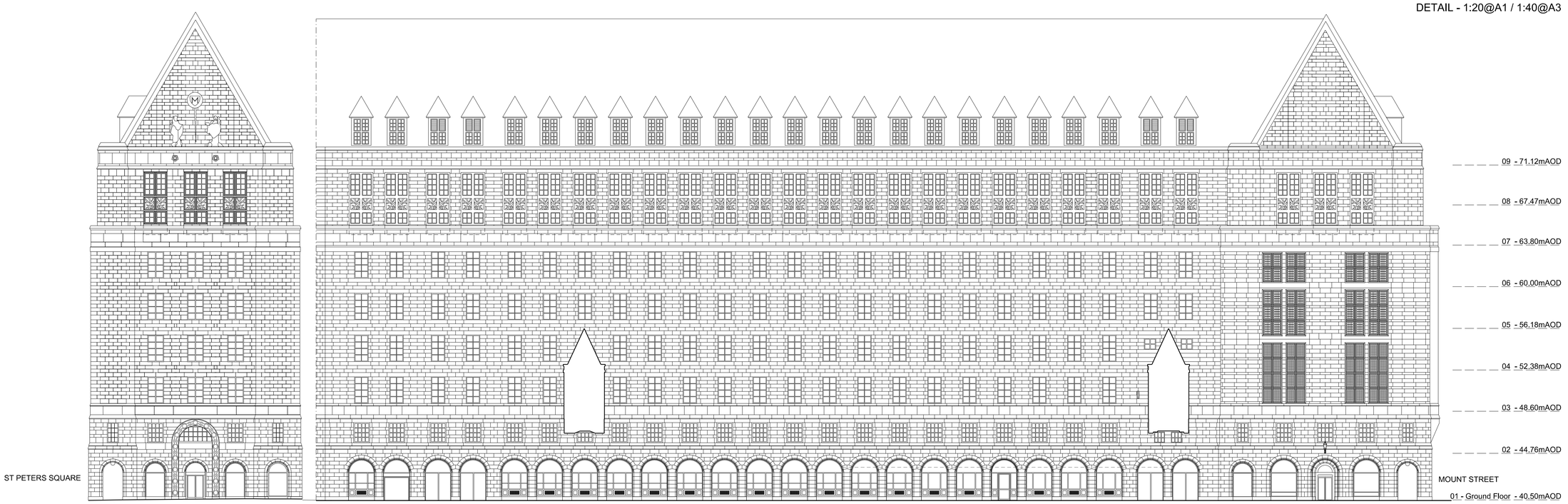

LLOYD STREET ELEVATION - 1:200@A1 / 1:400@A3

Ian Simpson Architects (Partnership) LLP
Ian Simpson Architects Ltd

Note:
This drawing is copyright
Do not scale off dimensions.
All dimensions to be checked on site by contractor.
Contractor to report any dimensional discrepancies, errors or omissions prior to commencing on site.
All survey information relating to the THX plans has been taken from Oakes Survey Drawings.
All survey information relating to external levels and elevations have been taken from IDS Drawings.

Rev	Date	Description
01	04.10.13	Lantern centralised above door following meeting 04.10.13

North

Project Title: Manchester Townhall Complex Transformation Project
Townhall Extension

Drawing Title: Proposed Elevations Showing GMP Blue Lamp - Lloyd Street

Reason For Issue: Planning/Listed Building Consent

Scale: 1:50, 1:200 @ A1

Date: OCTOBER 2013

Job No: 1253

Drawing No: 1253-ISA-DR-G200-E-AL-GMPAPP-004

Revision: 01

IAN SIMPSON ARCHITECTS
Riverside, 4 Commercial Street, Manchester, M15 4RQ
T +44 (0)161 835 2345 F +44 (0)161 839 4808
5 - 8 Roberts Place, London EC1R 0BB
T +44 (0)20 7549 4000 F +44(0)20 7490 5331
mail@iansimpsonarchitects.com

© Ian Simpson Architects (Partnership) LLP / Ian Simpson Architects Ltd