APPENDIX 2

PRELIMINARY INVESTIGATION

of land at

New Smithfield Market, Manchester

Client: Oaktech Environmental.

REPORT NO. D5105/1

July 2013

Written by	Checked by
KB	AIL

FOUNDATION HOUSE ● ST. JOHN'S ROAD ● MEADOWFIELD ● DURHAM ● DH7 8TZ ● TEL: 0191 378 3151 ● FAX: 0191 378 3157

CONTENTS

1 SCOPE OF INVESTIGATION 1

2 SITE RECONNAISSANCE 1

2.1 General 1

2.2 Topography and Site Features 1

2.3 Evidence of Present and Former Land Use 2

3 SITE HISTORY 2

4 ENVIRONMENTAL SETTING 3

4.1 Information Sources 3

4.2 Geology 3

4.3 Mining & Quarrying 3

4.4 Hydrology 3

4.5 Hydrogeology 4

4.6 Landfills and other Potential Gas Sources 4

4.7 Radon Gas 4

5 CONCEPTUAL SITE MODEL 4

5.1 General 4

5.2 Likely Ground Conditions 4

5.3 Mining & Quarrying Assessment 4

5.4 Geotechnical Issues 4

5.5 Hazard Identification – Contamination Sources 5

5.6 Hazard Identification - Gas Sources 5

5.7 Risk Assessment for Contaminated Land 5

6 GROUND INVESTIGATION STRATEGY 6

APPENDICES

Appendix A - Drawings

Drawing Number	Drawing Title
D5105/01	Site Location Plan
D5105/02	Preliminary Conceptual Site Model

Appendix B - Photographic Survey

Appendix C - Desk Study Information

Appendix D - Dunelm Conditions of Offer, Notes on Limitations & Basis for Contract

1 SCOPE OF INVESTIGATION

Dunelm Geotechnical and Environmental Limited (Dunelm) carried out a Preliminary Investigation (Desk Study) of land at New Smithfield Market, Manchester on behalf of Oaktech Environmental.

It is proposed to develop the site with a commercial Anaerobic Digestion facility and associated car park.

The purpose of this preliminary investigation is to evaluate likely ground conditions and significant geoenvironmental issues at the site, and to plan the scope of subsequent phases of investigation.

This report may be regarded as a Preliminary Risk Assessment in accordance with the Environment Agency's guidance document *Model Procedures for the Management of Land Contamination* (CLR 11, 2004).

This preliminary investigation has been undertaken with due regard to current contaminated land guidance issued by the Royal Institution of Chartered Surveyors (RICS) together with BS 10175: 2001 , *"Code of Practice for the Investigation of Potentially Contaminated Land"* and relevant sections of BS 5930: 1999, *"Code of Practice for Site Investigations"*.

The objectives of the investigation were as follows:

- To determine the land use history of the site from an inspection of available Ordnance Survey (OS) plans
- To determine the environmental setting of the site from available sources
- To determine whether past mining may have had an influence on the site
- To determine whether the site has previously been used for purposes that may have given rise to significant ground contamination
- To provide recommendations for further investigation.

Information has been obtained from various sources and the full responses received are presented in Appendix C; details relevant to the site are discussed in Sections 3 and 4.

Conditions of offer and notes on limitations relevant to all Dunelm geoenvironmental investigations are described in Appendix D and should be read in conjunction with this report.

2 SITE RECONNAISSANCE

2.1 General

The centre of the site is located at OS Grid Ref 388707,397128. The site is situated approximately 5km east of Manchester town centre. The site location is shown in Drawing Number D5105/01 in Appendix A to this report.

The preliminary site inspection was undertaken during July 2013 and site photographs are presented in Appendix B. Existing site features are shown on Drawing Number D5105/02 in Appendix A to this report.

2.2 Topography and Site Features

The site is relatively flat. The southern perimeter of the site is formed by a grass verge sloping towards the site.

The site boundaries currently comprise timber fences with hedges and trees to the south and east as well as a brick wall along the eastern boundary.

There are trees and bushes on the grass verge on the southern perimeter and partly on the eastern perimeter.

Within the site there are storage warehouses and a concrete wall.

2.3 Evidence of Present and Former Land Use

The south of the site is presently used as a waste storage and processing area, which includes a small container office as well as a waste compressing machine in the south east of the site. The area in the east of the site contains a row of joined storage warehouses. The rest of the site is used as a car park.

The car park area of the site is covered by tarmac and concrete. The storage area of the site is made up of areas of bare ground and also of tarmac hardstanding.

The waste area of the site contains dead fir trees, plastic and wooden crates. There are also wooden crates and two metal crates towards the west of the waste storage area.

3 SITE HISTORY

In order to determine the history of the site, extracts from historical Ordnance Survey (OS) plans have been examined. Copies of these plans are provided in Appendix C.

A summary of the history of the on-site and off-site features is presented below. It is not the intention of this report to describe in detail all the changes that have occurred on or adjacent to the site, only those pertinent to the site.

Summary of Historical Information

OS Map Edition	On-site Features	Off-site Features
Lancashire and Furness, 1848 – 1:10,560	The site is agricultural field.	A railway line is present approximately 100m south of the site. Manchester and Ashton Under Lyne Canal is located approximately 100m northeast of the site. The majority of the surrounding area is agricultural. A boiler works is located approximately 200m northeast of the site. Occasional residential development is present in the surrounding area.
Lancashire and Furness, 1893 – 1:2,500	The site has been developed with a carriage and wagon works, with associated railway tracks and warehouse buildings across the site.	The area immediately surrounding the site to the north, south and west has been developed with industrial buildings and railway lines. Gorton Yard is located approximately 200m west of the site and Gorton Foundry is located approximately 250m south of the site. An engineering works is located approximately 500m west of the site.
Lancashire and Furness, 1894-1895 – 1:10,560	The site is labelled carriage, wagon and locomotive works.	Residential and industrial development has increased in the surrounding area.
Lancashire and Furness, 1909-1910 – 1:10,560	Further industrial units have been developed on the site.	Residential and industrial development has increased in the surrounding area. A brick field is located approximately 240m northeast of the site.
Lancashire and Furness, 1922-1923 – 1:10,560	No significant change.	No significant change.
Lancashire and Furness, 1932-1934 – 1:10,560	Some of the industrial units are no longer present on the site. The railway lines through the site are no longer present.	No significant change.
Lancashire and Furness, 1938 – 1:10,560	No significant change.	The brick field to the northeast is no longer present.
Ordinance Survey Plan, 1956 – 1:10,000	No significant change.	The area adjacent to the site to the north, west and south is indicated as locomotive works.
Ordinance Survey Plan, 1968 – 1:10,000	No significant change.	No significant change.
Additional SIMs, 1977-1980 – 1:1,250	The site is no longer a locomotive works, and warehouses are no longer present on the site. New Smithfield Market is now located on the site, with associated warehouse units in the northeast of the site.	The canal to the east is no longer present. The area immediately to the north and west of the site is labelled as New Smithfield Market. The locomotive works is no longer present, together with associated railway lines, although the main railway line 100m to the south is still present.

Ordinance Survey Plan, 1981 – 1:10,000	No significant change.	No significant change.
Ordinance Survey Plan, 1987 – 1:10,000	No significant change.	An industrial estate is located approximately 200m southwest of the site. Industrial buildings are present approximately 50m southwest of the site.
Ordinance Survey Plan, 1993 – 1:10,000	No significant change.	No significant change.
10k Raster Mapping, 2006 – 1:10,000	No significant change.	The buildings 50m southwest of the site are labelled as police headquarters.
10k Raster Mapping, 2013 – 1:10,000	No significant change.	No significant change.

4 ENVIRONMENTAL SETTING

4.1 Information Sources

The environmental setting of the site was determined through reference to the following:

- British Geological Survey (BGS) 1: 50,000 scale sheet No 85 Manchester
- Coal Mining Report from David Bellis Associates (based on data obtained from the Coal Authority)
- Landmark Envirocheck Report (including historical map extracts)
- BRE Publication BR211 *Radon: Guidance on Protective Measures for New Dwellings*
- BGS borehole logs

4.2 Geology

The site is shown to be underlain by drift deposits comprising Glacial Till.

The solid geology underlying the site comprises Sherwood Sandstone Group. The strata dip towards the South West.

There are no known coal seams located within the vicinity of the site according to the 1:50,000 scale geological map.

No faults are shown in the vicinity of the site.

No significant ground hazards have been identified by the British Geological Survey as reported in the Envirocheck Report.

4.3 Mining & Quarrying

The site is not in an area affected by shallow coal mining.

No evidence has been found to suggest that the site has been affected by quarrying.

4.4 Hydrology

The nearest surface water feature is an un-named drain 170m south of the site.

The Envirocheck Report indicates no licensed surface water abstraction within 1000m of the site.

There are no recorded discharge consents within 500m of the site.

There are no recorded pollution incidents within 250m of the site.

The site is not recorded as being situated within a zone of flooding.

4.5 Hydrogeology

Using the Environment Agency's Policy and Practice for the Protection of Groundwater the solid geology beneath the site is classified as a Major Aquifer. Major aquifers are highly permeable formations that are able to support large abstractions for public supply and other purposes.

The site does not lie within a source protection zone.

There is one recorded groundwater abstraction 650m west of the site within the Sherwood Sandstone; water is abstracted for industrial use.

4.6 Landfills and other Potential Gas Sources

The Landmark Report indicates one recorded landfill site located approximately 92m northeast of the site at NGR 388683, 397220. Whilst operational, authorised wastes included inert waste and liquid sludge. This landfill is associated with the backfill of the former Manchester and Ashton Under Lyne canal.

Historical plans indicate that a brick field 240m to the northeast of the site was backfilled prior to 1938. Consequently, there may be made ground at this location that could represent a potential source of gas.

In addition, there is a possibility that small unrecorded local waste tips may have existed in the vicinity of the site prior to the introduction of waste licencing regulations.

4.7 Radon Gas

In accordance with the procedure described in BRE Publication BR211 *Radon: Guidance on Protective Measures for New Dwellings*, no radon protection measures are required for new buildings on the site.

Whilst the BRE guidance was prepared in relation to domestic buildings, it is also considered generally appropriate to non-domestic structures, especially where the form of construction is similar to housing such as small office buildings.

5 CONCEPTUAL SITE MODEL

5.1 General

Based on the information pesented in the preceding Sections, and in accordance with the CLR11 guidance noted in Section 1, a Preliminary Conceptual Site Model has been produced. A simplified diagrammatic form of the model showing the most significant features is included as Drawing No D5105/02 in Appendix A.

It is understood that the site is to be redeveloped with commercial properties.

The main features of the model are discussed in the following sections together with preliminary recommendations where appropriate.

5.2 Likely Ground Conditions

Based on available information, ground conditions are likely to comprise glacial clays.

Made ground deposits together with buried obstructions associated with old foundations and services are likely to be encountered.

5.3 Mining & Quarrying Assessment

The site is not in an area affected by shallow coal mining.

No evidence has been found to indicate that the site has been affected by quarrying.

5.4 Geotechnical Issues

The ground conditions noted above may allow the use of strip footings for lightly loaded structures. Where made ground is encountered, foundations will need to be taken through the made ground into underlying natural strata of adequate bearing capacity.

Where new foundations conflict with buried obstructions, considerable overdeepening may be required to reach natural ground of adequate bearing capacity. Consequently the use of strip or trench fill foundations may become impractical and piles may be required.

The above suggestions should be regarded as tentative until intrusive investigations are undertaken and information is available regarding design loads and development layout.

5.5 Hazard Identification – Contamination Sources

The desk study has shown that the site has been occupied previously and it is possible that contamination is present associated with the site's previous use as warehouses, railway sidings and locomotive works.

Reference has been made to the following documents for an outline of potential contaminants for this land use:

- DEFRA/EA Publication CLR8, Potential Contaminants for the Assessment of Land (2002)
- DOE Profile DoE Industry Profiles for railway land and rail engineering works

Based on the above references, the following potential contaminants have been identified associated with the former site use:

- heavy metals
- asbestos
- aromatic hydrocarbons, PAHs,
- chlorinated aliphatic hydrocarbons.
- PCBs

It should be noted that the above potential contaminants are considered to be commonly associated with the specified industrial land use; no evidence exists to indicate that such contaminants are present in the ground at the site. However, an intrusive investigation should take into account the possibility that the above potential contaminants may be encountered. Risk assessment should be undertaken for contamination identified during intrusive investigation.

5.6 Hazard Identification - Gas Sources

Potential sources of hazardous gas that could affect the site have been identified as follows:

- Landfill site within 250m
- Infilled brick field within 250m
- Possible deep made ground on site
- Possible hydrocarbon contamination associated with the previous locomotive works on site

A hazardous gas risk assessment is therefore recommended as part of an intrusive investigation at the site. The scope of a gas investigation (including the number of monitoring points and quantity of data required) should be related to the gas generation potential of the source and the sensitivity of the proposed end use.

5.7 Risk Assessment for Contaminated Land

In the CLR11 guidance noted above, risk assessment for contaminated land should be conducted using the following four steps: Hazard Identification, Hazard Assessment, Risk Estimation, and Risk Evaluation.

The results of the Hazard Identification process (identifying potential contamination and gas sources) are shown in the preceding sections.

'Hazard Assessment' involves analysing the potential for unacceptable risks, i.e. identifying what receptors and pathways could be present, what pollutant linkages could result, and what the effects might be. 'Pollution linkages' is a term used to describe a particular combination of contaminant pathway and receptor.

Following the site's redevelopment, significant receptors in terms of human health that could be affected by contamination will include future site users. Ecosystem receptors include the Major Aquifer beneath the site.

Potential pollution linkages considered to be significant at this stage are shown on the Preliminary Conceptual Site Model drawing in Appendix A.

Based on the model, potentially unacceptable risks have been identified and further action is therefore recommended.

This further action should comprise an intrusive ground investigation that would enable additional Hazard Assessment to be carried out, followed by Risk Estimation and Risk Evaluation. The Preliminary Conceptual Site Model should be revised on completion of the ground investigation. An outline of a suitable intrusive ground investigation is included in the following Section of this report.

6 GROUND INVESTIGATION STRATEGY

An intrusive ground investigation should be undertaken to verify the assumptions made in the Preliminary Conceptual Site Model and to provide data for foundation design.

An outline ground investigation strategy is summarised below, based on the preliminary conceptual site model and information obtained during the desk study.

Trial pits to enable the made ground and natural soils to be examined and buried obstructions to be identified

- Mini rig boreholes to obtain geotechnical data from in situ testing
- Appropriate sampling to enable chemical and geotechnical testing to be carried out
- Installation of monitoring wells to enable subsequent groundwater and gas measurements.

Appendix A

Drawings

N

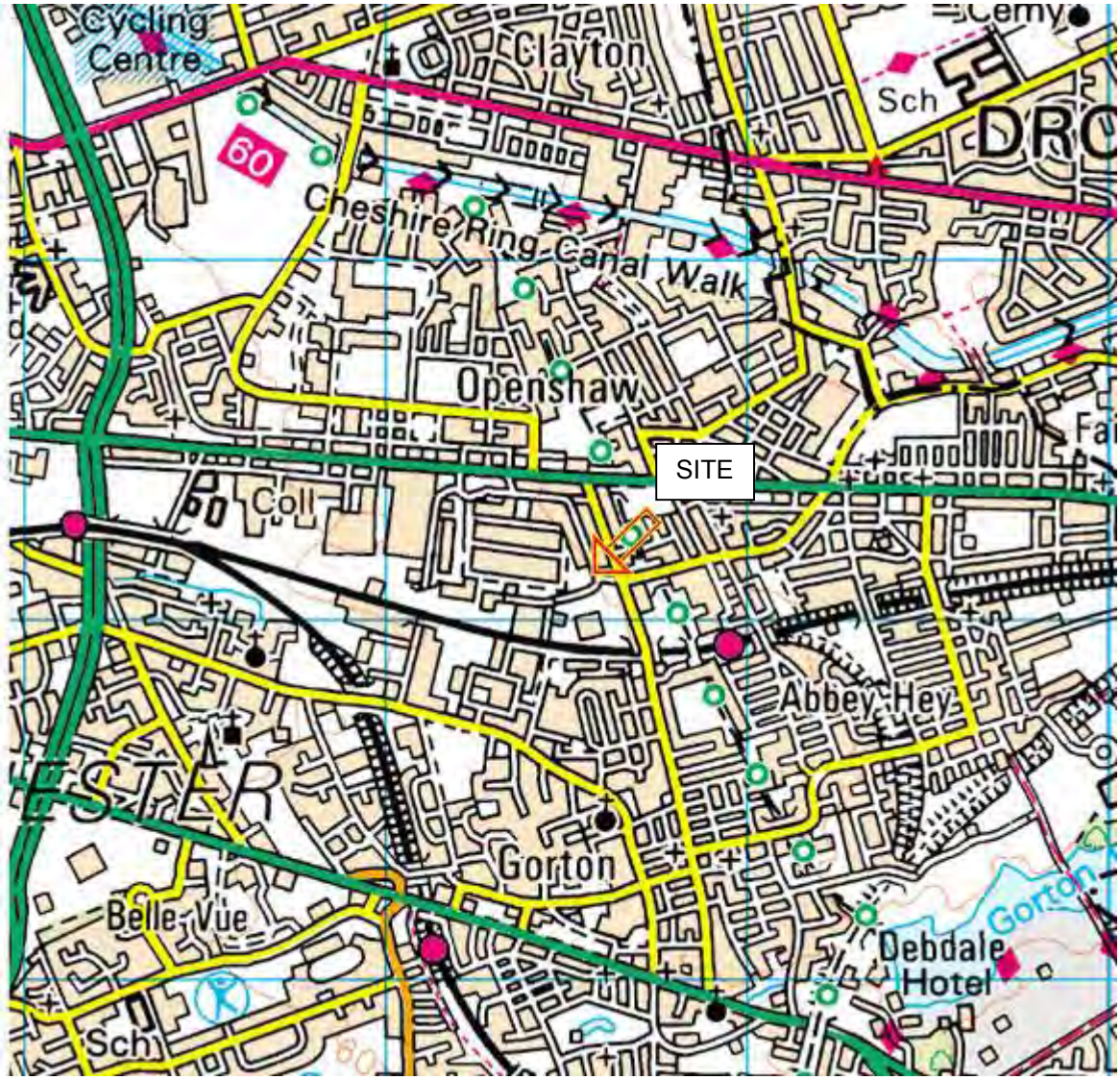

Ordnance Survey © Crown copyright 2012 All rights reserved. Licence number 100048410.

DUNELM GEOTECHNICAL & ENVIRONMENTAL	**Contract:** New Smithfield Market, Manchester			**Contract No:** D5105
	Client: Oaktech Environmental			
TEL: 0191 378 3151 FAX: 0191 378 3157	**Drawing Title:** Site Location Plan			
Drawing No: D5105/01	**Date:** July 2013	**Scale:** NTS	**Status:** Final	**Drawn by:** KB

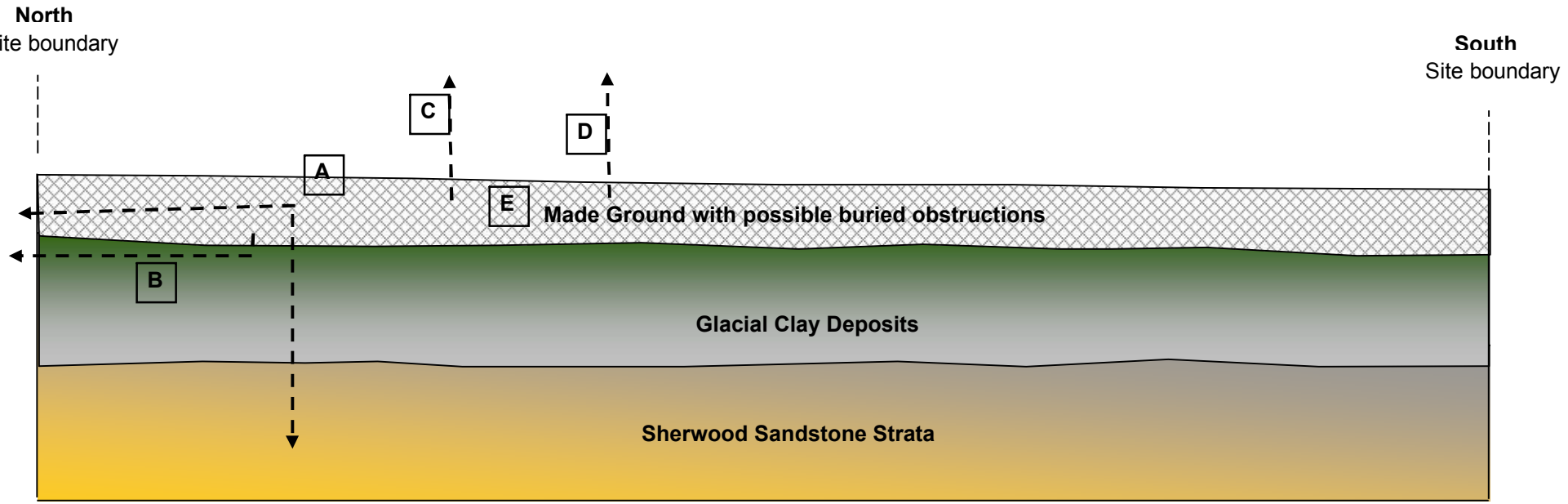

Potential Contamination linkages:

A – Potential leaching of contamination from made ground into underlying aquifer and nearby canal.

B – Migration of contamination offsite. Eg: hydrocarbons / leachable inorganic determinants.

C – Ingestion / Inhalation / Dermal contact of determinants within made ground

D – Gas emissions produced by made ground on site affecting residential developments

E – Aggressive ground conditions for building materials (concrete and underground services) and plants.

DUNELM GEOTECHNICAL & ENVIRONMENTAL

TEL: 0191 3783151
FAX: 0191 3783157

Contract:
New Smithfield Market, Manchester

Client:
Oaktech Environmental

Drawing Title:
Conceptual Site Model

Drawing No:	Date:	Scale:	Status:	Drawn by:
D5105/02	July 2013	NTS	Prelim	KB

Appendix B

Photographic Survey



Photograph 1: Site access



Photograph 2: Existing warehouses and eastern boundary brick wall

DUNELM
GEOTECHNICAL & ENVIRONMENTAL
TEL: 0191 378 3151
FAX: 0191 378 3157

Contract: New Smithfield Market, Manchester		**Contract No:** D5105
Client: Oaktech Environmental		
Site Photographs	**Date: July 2013**	**Sheet 1 of 2**



Photograph 3: Exisying car park



Photograph 4: Waste compressing maching in the southeast of the site.

DUNELM
GEOTECHNICAL & ENVIRONMENTAL
TEL: 0191 378 3151
FAX: 0191 378 3157

Contract: New Smithfield Market, Manchester		**Contract No:** D5105
Client: Oaktech Environmental		
Site Photographs	**Date: July 2013**	**Sheet 2 of 2**

Appendix C

Desk Study Information

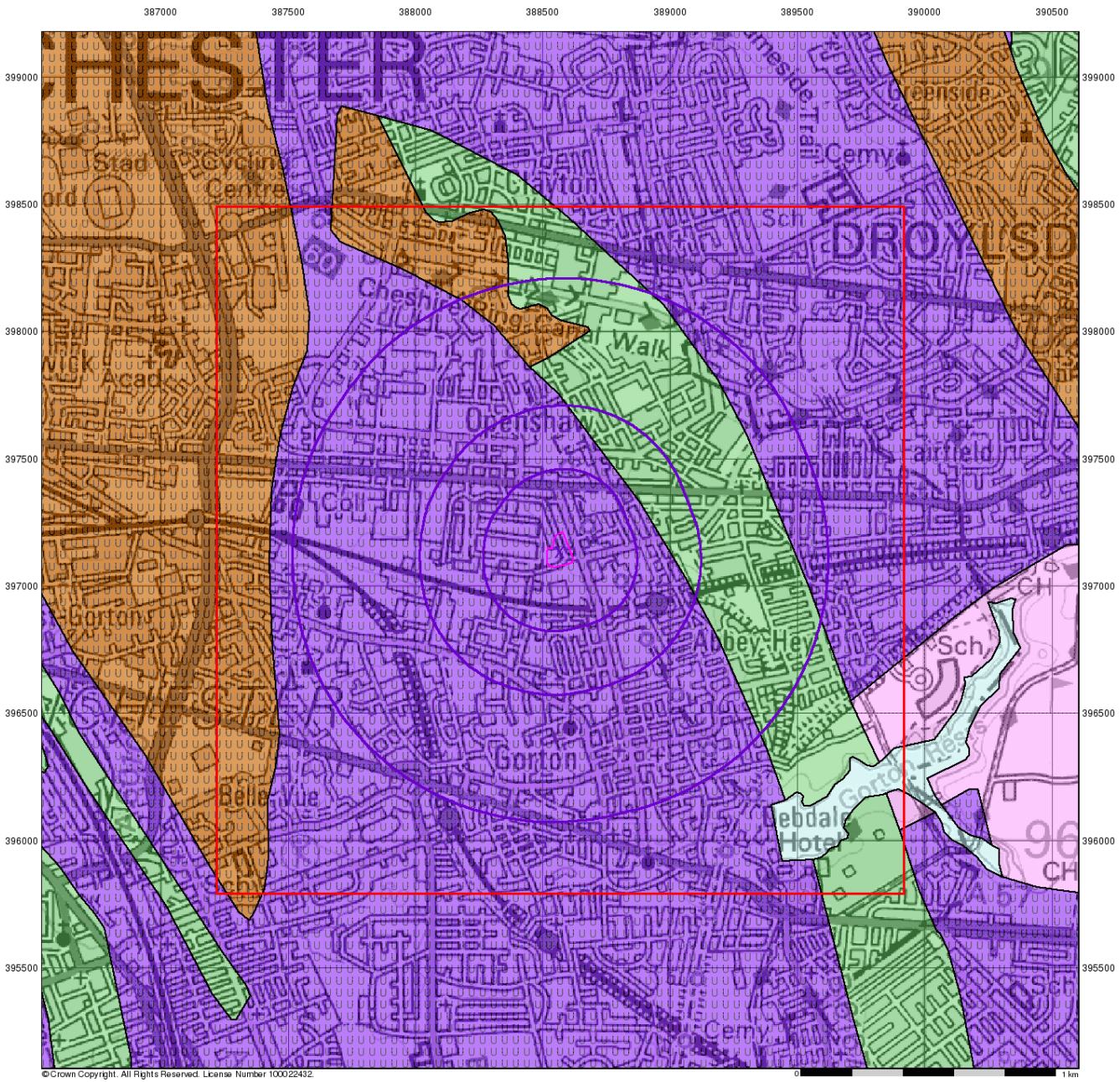

Envirocheck®

Groundwater Vulnerability

General

Specified Site | Specified Buffer(s) | Bearing Reference Point
Slice | Map ID

Agency and Hydrological

Geological Classes	Soil Classes
Major Aquifer (Highly Permeable)	High (H) 1, 2, 3, U
	Intermediate (I) 1, 2
	Low
Minor Aquifer (Variably Permeable)	High (H) 1, 2, 3, U
	Intermediate (I) 1, 2
	Low
Non Aquifer (Negligibly Permeable)	
Water or Sea	
Drift Deposit	

Site Sensitivity Context Map - Slice A

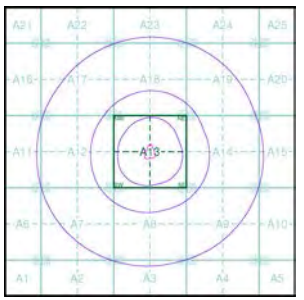

Order Details

Order Number:	47798643_1_1
Customer Ref:	D5105
National Grid Reference:	388570, 397130
Slice:	A
Site Area (Ha):	0.93
Search Buffer (m):	1000

Site Details

Fairfield Materials Management, New Smithfield Market, MANCHESTER, M11 2WJ

Landmark Information Group
Tel: 0844 844 9952
Fax: 0844 844 9951
Web: www.envirocheck.co.uk

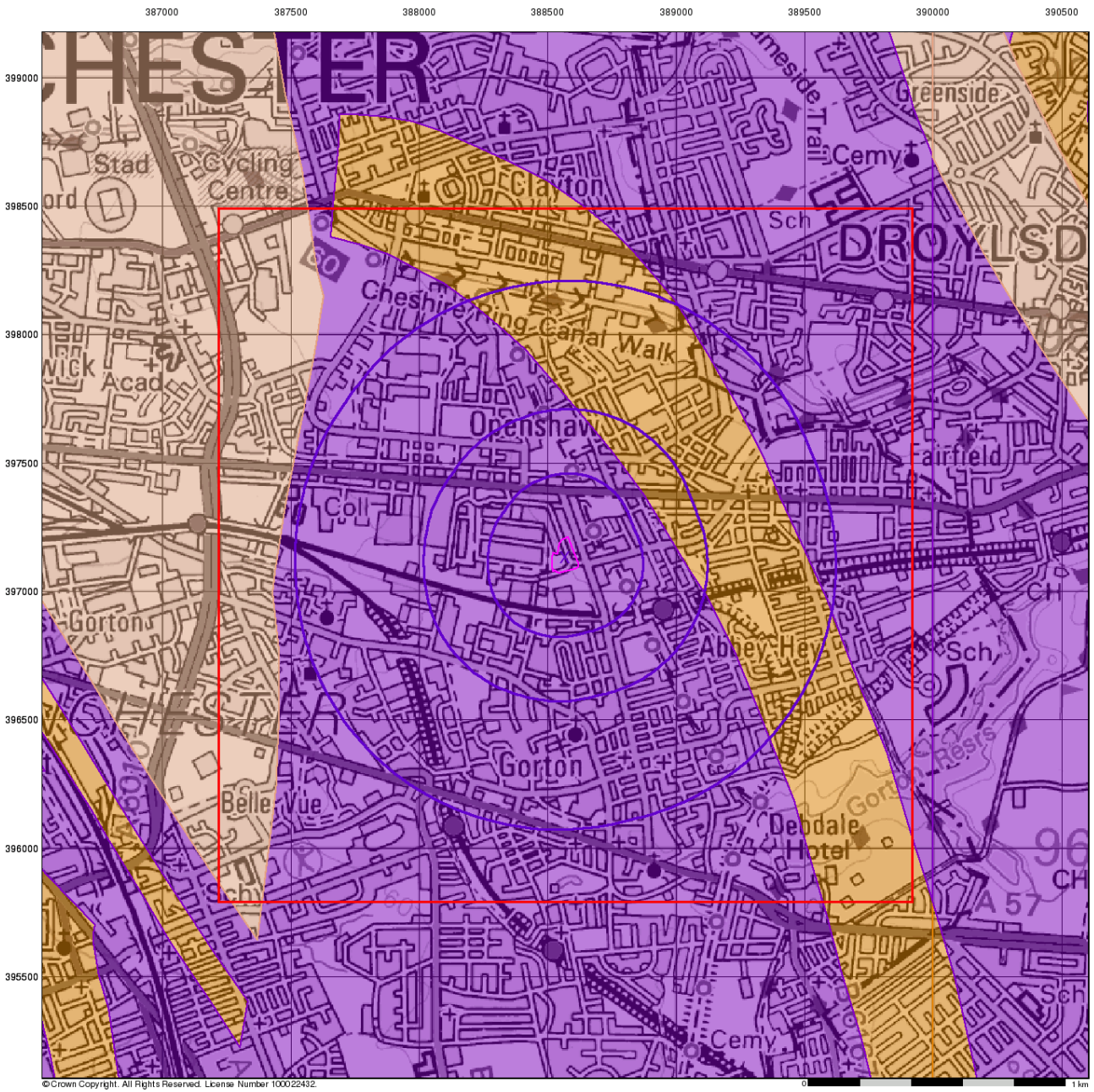

Bedrock Aquifer Designation

General

Specified Site | Specified Buffer(s) | Bearing Reference Point
Slice | Map ID

Agency and Hydrological

Geological Classes

- Principal Aquifer
- Secondary A Aquifer
- Secondary B Aquifer
- Secondary Undifferentiated
- Unproductive Strata
- Unknown

Site Sensitivity Context Map - Slice A

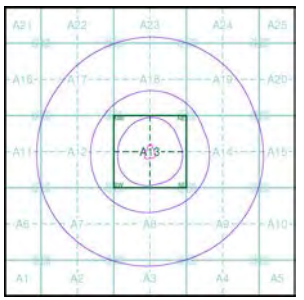

Order Details

Order Number:	47798643_1_1
Customer Ref:	D5105
National Grid Reference:	388570, 397130
Slice:	A
Site Area (Ha):	0.93
Search Buffer (m):	1000

Site Details

Fairfield Materials Management, New Smithfield Market, MANCHESTER, M11 2WJ

Landmark Information Group
Tel: 0844 844 9952
Fax: 0844 844 9951
Web: www.envirocheck.co.uk

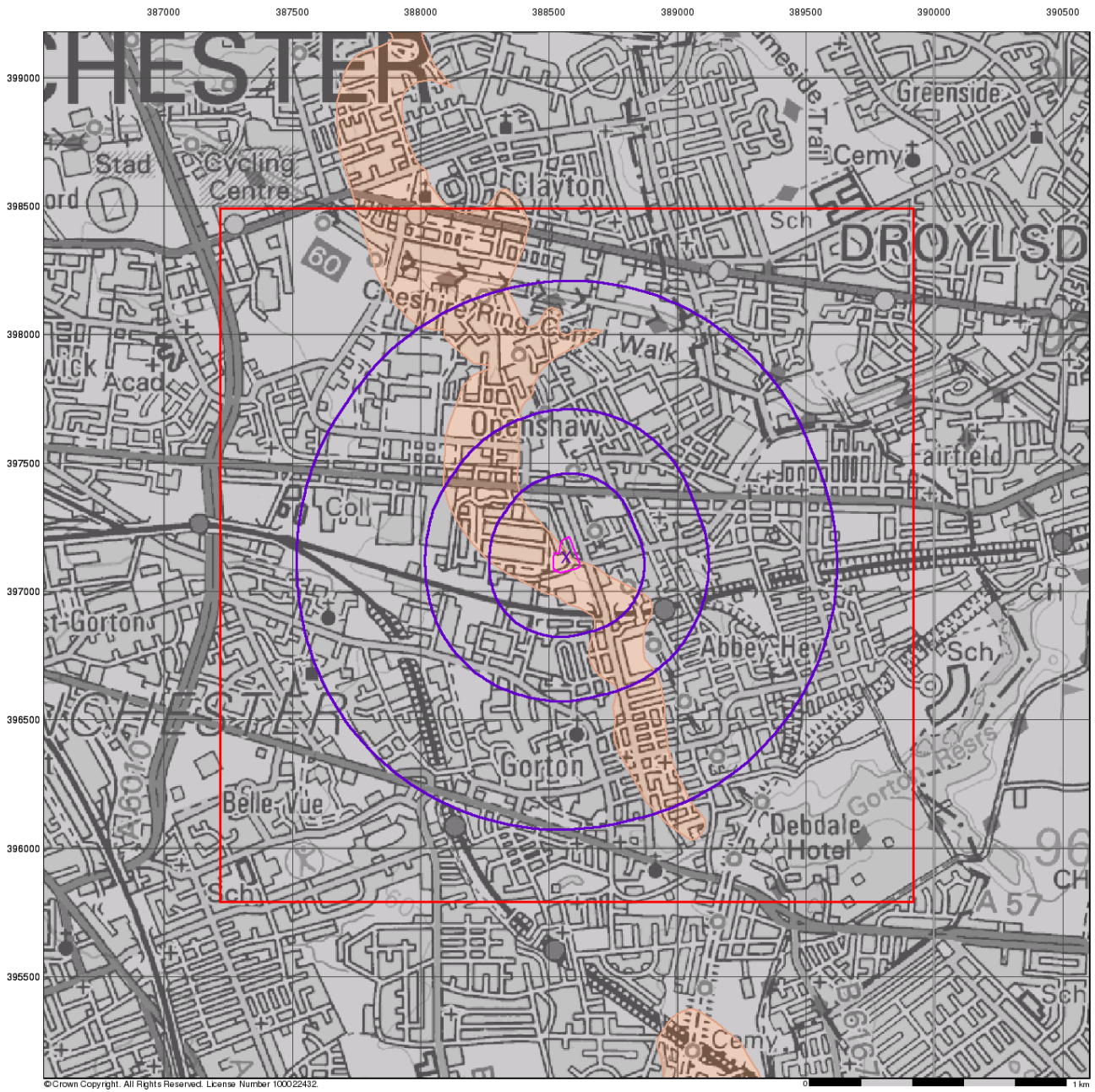

Envirocheck®

Superficial Aquifer Designation

General

Specified Site | Specified Buffer(s) | Bearing Reference Point
Slice | Map ID

Agency and Hydrological

Geological Classes

- Principal Aquifer
- Secondary A Aquifer
- Secondary B Aquifer
- Secondary Undifferentiated
- Unproductive Strata
- Unknown

Site Sensitivity Context Map - Slice A

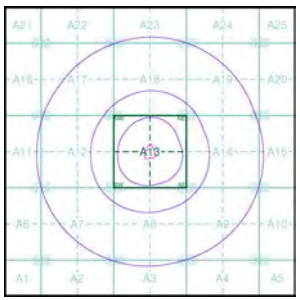

Order Details

Order Number:	47798643_1_1
Customer Ref:	D5105
National Grid Reference:	388570, 397130
Slice:	A
Site Area (Ha):	0.93
Search Buffer (m):	1000

Site Details

Fairfield Materials Management, New Smithfield Market, MANCHESTER, M11 2WJ

Landmark Information Group
Tel: 0844 844 9952
Fax: 0844 844 9951
Web: www.envirocheck.co.uk

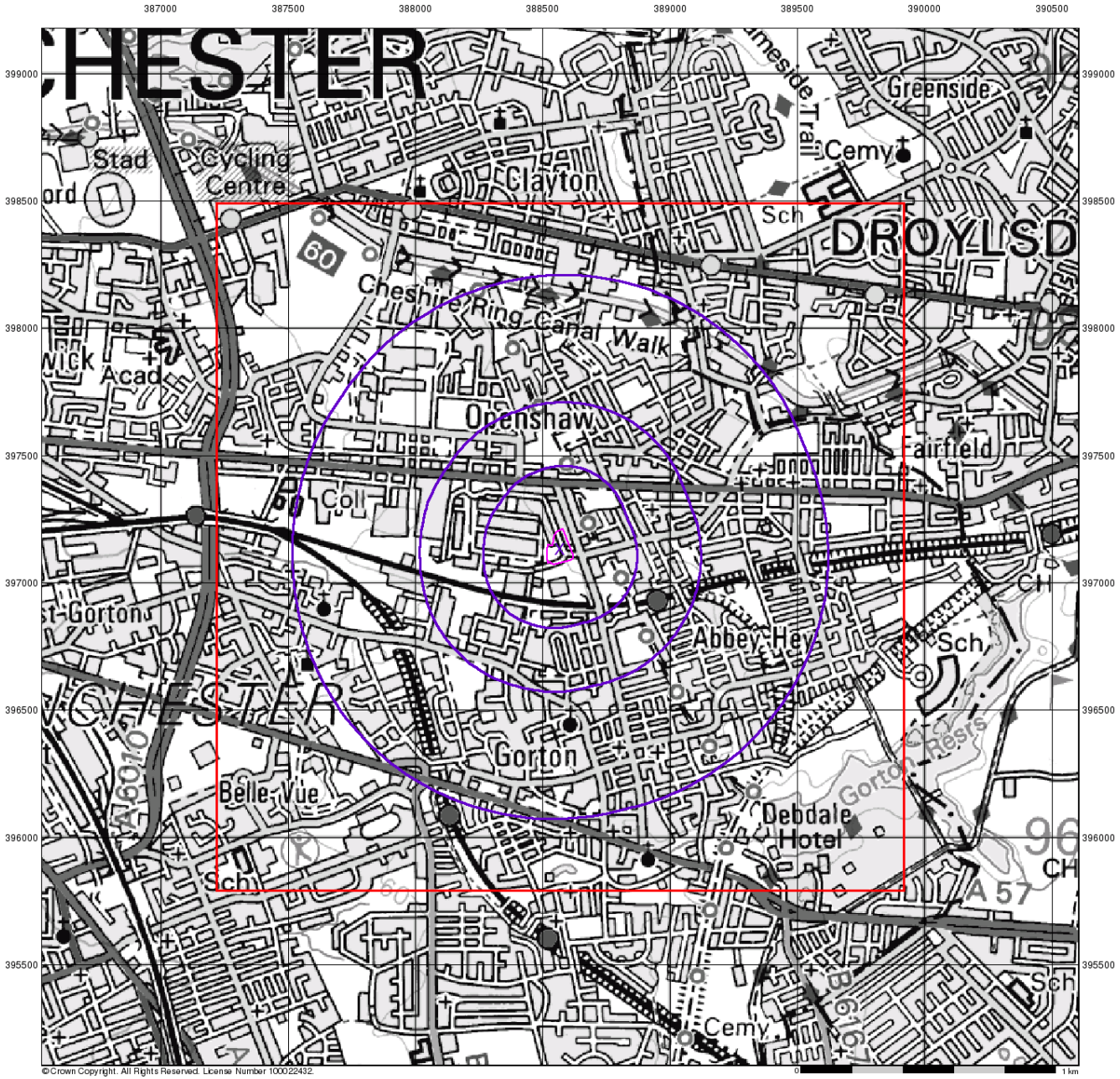

Envirocheck®

Source Protection Zones

General

Specified Site | Specified Buffer(s) | Bearing Reference Point

Slice | Map ID

Agency and Hydrological

- Source Protection Zone I
- Source Protection Zone II
- Source Protection Zone III
- Zone of Special Interest
- Source Protection Zone Borehole

Site Sensitivity Context Map - Slice A

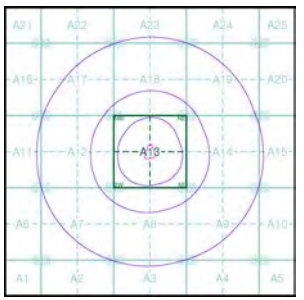

Order Details

Order Number:	47798643_1_1
Customer Ref:	D5105
National Grid Reference:	388570, 397130
Slice:	A
Site Area (Ha):	0.93
Search Buffer (m):	1000

Site Details

Fairfield Materials Management, New Smithfield Market, MANCHESTER, M11 2WJ

Landmark Information Group

Tel: 0844 844 9952
Fax: 0844 844 9951
Web: www.envirocheck.co.uk

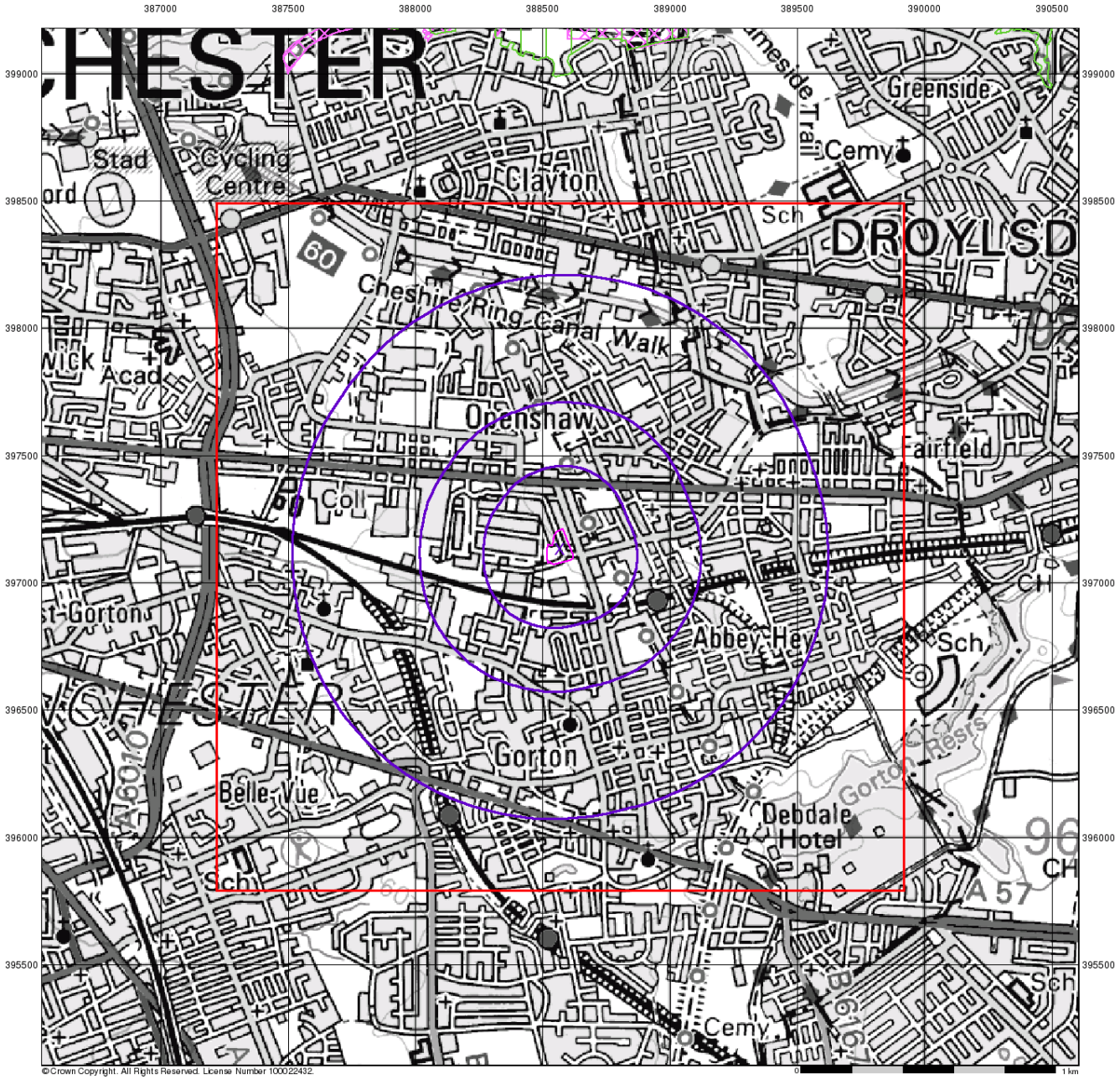

Envirocheck®

Sensitive Land Uses

General

Specified Site | Specified Buffer(s) | Bearing Reference Point
Slice | Map ID

Sensitive Land Uses

- Area of Adopted Green Belt
- Area of Unadopted Green Belt
- Area of Outstanding Natural Beauty
- Environmentally Sensitive Area
- Forest Park
- Local Nature Reserve
- Marine Nature Reserve
- National Nature Reserve
- National Park
- Nitrate Sensitive Area
- Nitrate Vulnerable Zone
- Ramsar Site
- Site of Special Scientific Interest
- Special Area of Conservation
- Special Protection Area

Site Sensitivity Context Map - Slice A

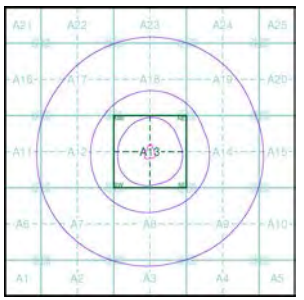

Order Details

Order Number:	47798643_1_1
Customer Ref:	D5105
National Grid Reference:	388570, 397130
Slice:	A
Site Area (Ha):	0.93
Search Buffer (m):	1000

Site Details

Fairfield Materials Management, New Smithfield Market, MANCHESTER, M11 2WJ

Landmark Information Group
Tel: 0844 844 9952
Fax: 0844 844 9951
Web: www.envirocheck.co.uk

Envirocheck® Report:

Datasheet

Order Details:

Order Number:
47798643_1_1

Customer Reference:
D5105

National Grid Reference:
388570, 397130

Slice:
A

Site Area (Ha):
0.93

Search Buffer (m):
1000

Site Details:

Fairfield Materials Management
New Smithfield Market
MANCHESTER
M11 2WJ

Client Details:

Ms K Purves
Dunelm Geotechnical & Environmental
Foundation House
St Johns Road, Meadowfield
Durham
Co. Durham
DH7 8TZ

Contents

Report Section	Page Number
Summary	-
Agency & Hydrological	1
Waste	29
Hazardous Substances	-
Geological	37
Industrial Land Use	48
Sensitive Land Use	-
Data Currency	65
Data Suppliers	71
Useful Contacts	72

Introduction

The Environment Act 1995 has made site sensitivity a key issue, as the legislation pays as much attention to the pathways by which contamination could spread, and to the vulnerable targets of contamination, as it does the potential sources of contamination.
For this reason, Landmark's Site Sensitivity maps and Datasheet(s) place great emphasis on statutory data provided by the Environment Agency and the Scottish Environment Protection Agency; it also incorporates data from Natural England (and the Scottish and Welsh equivalents) and Local Authorities; and highlights hydrogeological features required by environmental and geotechnical consultants. It does not include any information concerning past uses of land. The datasheet is produced by querying the Landmark database to a distance defined by the client from a site boundary provided by the client.

In the attached datasheet the National Grid References (NGRs) are rounded to the nearest 10m in accordance with Landmark's agreements with a number of Data Suppliers.

Copyright Notice

© Landmark Information Group Limited 2013. The Copyright on the information and data and its format as contained in this Envirocheck® Report ("Report") is the property of Landmark Information Group Limited ("Landmark") and several other Data Providers, including (but not limited to) Ordnance Survey, British Geological Survey, the Environment Agency and Natural England, and must not be reproduced in whole or in part by photocopying or any other method. The Report is supplied under Landmark's Terms and Conditions accepted by the Customer.
A copy of Landmark's Terms and Conditions can be found with the Index Map for this report. Additional copies of the Report may be obtained from Landmark, subject to Landmark's charges in force from time to time. The Copyright, design rights and any other intellectual rights shall remain the exclusive property of Landmark and /or other Data providers, whose Copyright material has been included in this Report.

Natural England Copyright Notice

Site of Special Scientific Interest, National Nature Reserve, Ramsar, Special Protection Area, Special Conservation Area, Marine Nature Reserve data (derived from Ordnance Survey 1:10000 raster) is provided by, and used with the permission of, Natural England who retain the copyright and Intellectual Property Rights for the data.

Ove Arup Copyright Notice

The Data provided in this report was obtained on Licence from Ove Arup & Partners Limited (for further information, contact mining.review@arup.com). No reproduction or further use of such Data is to be made without the prior written consent of Ove Arup & Partners Limited. The information and data supplied in the product are derived from publicly available records and other third party sources and neither Ove Arup & Partners nor Landmark warrant the accuracy or completeness of such information or data.

Peter Brett Associates Copyright Notice

The cavity data presented has been extracted from the PBA enhanced version of the original DEFRA national cavity databases. PBA/DEFRA retain the copyright & intellectual property rights in the data. Whilst all reasonable efforts are made to check that the information contained in the cavity databases is accurate we do not warrant that the data is complete or error free. The information is based upon our own researches and those collated from a number of external sources and is continually being augmented and updated by PBA. In no event shall PBA/DEFRA or Landmark be liable for any loss or damage including, without limitation, indirect or consequential loss or damage arising from the use of this data.

Radon Potential dataset Copyright Notice

Information supplied from a joint dataset compiled by The British Geological Survey and the Health Protection Agency.

Report Version v47.0

Envirocheck®

Summary

Data Type	Page Number	On Site	0 to 250m	251 to 500m	501 to 1000m (*up to 2000m)
Agency & Hydrological					
Contaminated Land Register Entries and Notices	pg 1			4	121
Discharge Consents	pg 13				1
Enforcement and Prohibition Notices					
Integrated Pollution Controls	pg 13				1
Integrated Pollution Prevention And Control					
Local Authority Integrated Pollution Prevention And Control					
Local Authority Pollution Prevention and Controls	pg 13		2	9	17
Local Authority Pollution Prevention and Control Enforcements					
Nearest Surface Water Feature	pg 17		Yes		
Pollution Incidents to Controlled Waters	pg 17			2	10
Prosecutions Relating to Authorised Processes					
Prosecutions Relating to Controlled Waters					
Registered Radioactive Substances					
River Quality	pg 19				2
River Quality Biology Sampling Points					
River Quality Chemistry Sampling Points					
Substantiated Pollution Incident Register	pg 20				1
Water Abstractions	pg 20				4 (*27)
Water Industry Act Referrals					
Groundwater Vulnerability	pg 27	Yes	n/a	n/a	n/a
Bedrock Aquifer Designations	pg 28	Yes	n/a	n/a	n/a
Superficial Aquifer Designations	pg 28	Yes	n/a	n/a	n/a
Source Protection Zones					
Extreme Flooding from Rivers or Sea without Defences	pg 28		Yes	n/a	n/a
Flooding from Rivers or Sea without Defences	pg 28		Yes	n/a	n/a
Areas Benefiting from Flood Defences				n/a	n/a
Flood Water Storage Areas				n/a	n/a
Flood Defences				n/a	n/a
Waste					
BGS Recorded Landfill Sites					
Historical Landfill Sites	pg 29		1	1	4
Integrated Pollution Control Registered Waste Sites					
Licensed Waste Management Facilities (Landfill Boundaries)					
Licensed Waste Management Facilities (Locations)	pg 30	1	1	3	3
Local Authority Recorded Landfill Sites					
Registered Landfill Sites	pg 32				1
Registered Waste Transfer Sites	pg 32			2	5
Registered Waste Treatment or Disposal Sites	pg 35		1	1	1

Envirocheck®

Summary

Data Type	Page Number	On Site	0 to 250m	251 to 500m	501 to 1000m (*up to 2000m)
Hazardous Substances					
Control of Major Accident Hazards Sites (COMAH)					
Explosive Sites					
Notification of Installations Handling Hazardous Substances (NIHHS)					
Planning Hazardous Substance Consents					
Planning Hazardous Substance Enforcements					
Geological					
BGS 1:625,000 Solid Geology	pg 37	Yes	n/a	n/a	n/a
BGS Estimated Soil Chemistry	pg 37	Yes	Yes	Yes	Yes
BGS Recorded Mineral Sites	pg 41				8
BGS Urban Soil Chemistry	pg 43		Yes	Yes	Yes
BGS Urban Soil Chemistry Averages	pg 46	Yes			
Brine Compensation Area			n/a	n/a	n/a
Coal Mining Affected Areas	pg 46	Yes	n/a	n/a	n/a
Mining Instability	pg 46	Yes	n/a	n/a	n/a
Man-Made Mining Cavities					
Natural Cavities					
Non Coal Mining Areas of Great Britain				n/a	n/a
Potential for Collapsible Ground Stability Hazards	pg 46	Yes		n/a	n/a
Potential for Compressible Ground Stability Hazards				n/a	n/a
Potential for Ground Dissolution Stability Hazards				n/a	n/a
Potential for Landslide Ground Stability Hazards	pg 46	Yes		n/a	n/a
Potential for Running Sand Ground Stability Hazards	pg 46	Yes		n/a	n/a
Potential for Shrinking or Swelling Clay Ground Stability Hazards	pg 46	Yes		n/a	n/a
Radon Potential - Radon Affected Areas			n/a	n/a	n/a
Radon Potential - Radon Protection Measures			n/a	n/a	n/a
Industrial Land Use					
Contemporary Trade Directory Entries	pg 48	1	35	55	94
Fuel Station Entries	pg 64		1	1	3

Data Type	Page Number	On Site	0 to 250m	251 to 500m	501 to 1000m (*up to 2000m)
Sensitive Land Use					
Areas of Adopted Green Belt					
Areas of Unadopted Green Belt					
Areas of Outstanding Natural Beauty					
Environmentally Sensitive Areas					
Forest Parks					
Local Nature Reserves					
Marine Nature Reserves					
National Nature Reserves					
National Parks					
Nitrate Sensitive Areas					
Nitrate Vulnerable Zones					
Ramsar Sites					
Sites of Special Scientific Interest					
Special Areas of Conservation					
Special Protection Areas					

Map ID	Details	Quadrant Reference (Compass Direction)	Estimated Distance From Site	Contact	NGR
1	**Contaminated Land Register Entries and Notices** Location: 8 Sandywell Close, Higher Openshaw, Manchester Notice Type: Remediation Statement - Remediation Work Completed Reference: 2004 018sandywell Dated: 31st May 2005 Positional Accuracy: Positioned by the supplier Boundary Quality: Good	A13NE (NE)	292	1	388782 397421
2	**Contaminated Land Register Entries and Notices** Location: 13 To 19 Stenson Square, Higher Openshaw, Manchester Notice Type: Remediation Statement - Remediation Work Completed Reference: 2004 01pr13-19stenson Dated: 31st May 2005 Positional Accuracy: Positioned by the supplier Boundary Quality: Good	A13NE (NE)	327	1	388834 397416
3	**Contaminated Land Register Entries and Notices** Location: Land At 2 Bruce Walk, Higher Openshaw, Manchester Notice Type: Remediation Statement - Remediation Work Completed Reference: 2004/01 Bruce Dated: 31st May 2005 Positional Accuracy: Positioned by the supplier Boundary Quality: Good	A13NE (NE)	395	1	388881 397466
4	**Contaminated Land Register Entries and Notices** Location: Land At 9 Brock Close, Higher Openshaw, Manchester Notice Type: Remediation Statement - Remediation Work Completed Reference: 2004/01 9brock Dated: 31st May 2005 Positional Accuracy: Positioned by the supplier Boundary Quality: Good	A14NW (NE)	416	1	388951 397398
5	**Contaminated Land Register Entries and Notices** Location: 142 Louisa Street, Higher Openshaw, Manchester Notice Type: Remediation Statement - Remediation Work Completed Reference: 2004 01 Pr-142louisa Dated: 31st May 2005 Positional Accuracy: Positioned by the supplier Boundary Quality: Good	A18SE (N)	538	1	388606 397747
6	**Contaminated Land Register Entries and Notices** Location: 1 Sexa Street, Higher Openshaw, Manchester Notice Type: Remediation Statement - Remediation Work Completed Reference: 2004 01 1 Sexa Dated: 31st May 2005 Positional Accuracy: Positioned by the supplier Boundary Quality: Good	A18SE (N)	538	1	388607 397747
7	**Contaminated Land Register Entries and Notices** Location: 3 Sexa Street, Higher Openshaw, Manchester Notice Type: Remediation Statement - Remediation Work Completed Reference: 2004 01 3 Sexa Dated: 31st May 2005 Positional Accuracy: Positioned by the supplier Boundary Quality: Good	A18SE (N)	548	1	388625 397756
8	**Contaminated Land Register Entries and Notices** Location: 5 Sexa Street, Higher Openshaw, Manchester Notice Type: Remediation Statement - Remediation Work Completed Reference: 2004 01 5sexa Dated: 31st May 2005 Positional Accuracy: Positioned by the supplier Boundary Quality: Good	A18SE (N)	553	1	388634 397760
9	**Contaminated Land Register Entries and Notices** Location: 7 Sexa Street, Higher Openshaw, Manchester Notice Type: Remediation Statement - Remediation Work Completed Reference: 2004 01 7sexa Dated: 31st May 2005 Positional Accuracy: Positioned by the supplier Boundary Quality: Good	A18SE (N)	558	1	388641 397764
10	**Contaminated Land Register Entries and Notices** Location: 144 Louisa Street, Higher Openshaw, Manchester Notice Type: Remediation Statement - Remediation Work Completed Reference: 2004 01 144 Louisa Dated: 31st May 2005 Positional Accuracy: Positioned by the supplier Boundary Quality: Good	A18SE (N)	559	1	388594 397769

Map ID	Details	Quadrant Reference (Compass Direction)	Estimated Distance From Site	Contact	NGR
11	**Contaminated Land Register Entries and Notices** Location: 9 Sexa Street, Higher Openshaw, Manchester Notice Type: Remediation Statement - Remediation Work Completed Reference: 2004 01 9sexa Dated: 31st May 2005 Positional Accuracy: Positioned by the supplier Boundary Quality: Good	A18SE (N)	563	1	388649 397768
12	**Contaminated Land Register Entries and Notices** Location: 146 Louisa Street, Higher Openshaw, Manchester Notice Type: Remediation Statement - Remediation Work Completed Reference: 2004 1 146louisa Dated: 31st May 2005 Positional Accuracy: Positioned by the supplier Boundary Quality: Good	A18SE (N)	566	1	388591 397775
13	**Contaminated Land Register Entries and Notices** Location: 11 Sexa Street, Higher Openshaw, Manchester Notice Type: Remediation Statement - Remediation Work Completed Reference: 2004 01 11sexa Dated: 31st May 2005 Positional Accuracy: Positioned by the supplier Boundary Quality: Good	A18SE (N)	567	1	388655 397772
14	**Contaminated Land Register Entries and Notices** Location: 4 Kenchester Avenue, Higher Openshaw, Manchester Notice Type: Remediation Statement - Remediation Work Completed Reference: 2004 01 Pr 4ken Dated: 31st May 2005 Positional Accuracy: Positioned by the supplier Boundary Quality: Good	A18SE (N)	570	1	388613 397779
15	**Contaminated Land Register Entries and Notices** Location: 13 Sexa Street, Higher Openshaw, Manchester Notice Type: Remediation Statement - Remediation Work Completed Reference: 2004 01 13sexa Dated: 31st May 2005 Positional Accuracy: Positioned by the supplier Boundary Quality: Good	A18SE (N)	571	1	388662 397775
16	**Contaminated Land Register Entries and Notices** Location: 9 Sexa Street, Higher Openshaw, Manchester Notice Type: Remediation Statement - Remediation Work Completed Reference: 2004 01 9sexa Dated: 31st May 2005 Positional Accuracy: Positioned by the supplier Boundary Quality: Good	A18SE (N)	573	1	388644 397779
17	**Contaminated Land Register Entries and Notices** Location: 6 & 8 Kenchester Avenue, Higher Openshaw, Manchester Notice Type: Remediation Statement - Remediation Work Completed Reference: 2004 01.6&8 Ken Dated: 31st May 2005 Positional Accuracy: Positioned by the supplier Boundary Quality: Good	A18SE (N)	574	1	388620 397783
18	**Contaminated Land Register Entries and Notices** Location: 15 Sexa Street, Higher Openshaw, Manchester Notice Type: Remediation Statement - Remediation Work Completed Reference: 2004 01.Pr.15sexa Dated: 31st May 2005 Positional Accuracy: Positioned by the supplier Boundary Quality: Good	A18SE (N)	576	1	388670 397779
19	**Contaminated Land Register Entries and Notices** Location: 2 Kenchester Avenue, Higher Openshaw, Manchester Notice Type: Remediation Statement - Remediation Work Completed Reference: 2004 1.Pr. 2ken Dated: 31st May 2005 Positional Accuracy: Positioned by the supplier Boundary Quality: Good	A18SE (N)	577	1	388610 397786
20	**Contaminated Land Register Entries and Notices** Location: 11 Sexa Street, Higher Openshaw, Manchester Notice Type: Remediation Statement - Remediation Work Completed Reference: 2004 01 11sexa Dated: 31st May 2005 Positional Accuracy: Positioned by the supplier Boundary Quality: Good	A18SE (N)	577	1	388650 397782

Map ID	Details	Quadrant Reference (Compass Direction)	Estimated Distance From Site	Contact	NGR
21	**Contaminated Land Register Entries and Notices** Location: 10 & 12 Kenchester Avenue, Higher Openshaw, Manchester Notice Type: Remediation Statement - Remediation Work Completed Reference: 2004 10.12 Ken Dated: 31st May 2005 Positional Accuracy: Positioned by the supplier Boundary Quality: Good	A18SE (N)	581	1	388631 397788
22	**Contaminated Land Register Entries and Notices** Location: 17 Sexa Street, Higher Openshaw, Manchester Notice Type: Remediation Statement - Remediation Work Completed Reference: 2004 01 Rr.17sexa Dated: 31st May 2005 Positional Accuracy: Positioned by the supplier Boundary Quality: Good	A18SE (N)	581	1	388677 397783
23	**Contaminated Land Register Entries and Notices** Location: 19 Sexa Street, Higher Openshaw, Manchester Notice Type: Remediation Statement - Remediation Work Completed Reference: 2004 01 Pr-19sexa Dated: 31st May 2005 Positional Accuracy: Positioned by the supplier Boundary Quality: Good	A18SE (N)	586	1	388683 397786
24	**Contaminated Land Register Entries and Notices** Location: 14 & 16 Kenchester Avenue, Higher Openshaw, Manchester Notice Type: Remediation Statement - Remediation Work Completed Reference: 2004 01 14&16ken Dated: 31st May 2005 Positional Accuracy: Positioned by the supplier Boundary Quality: Good	A18SE (N)	587	1	388641 397793
25	**Contaminated Land Register Entries and Notices** Location: 21 Sexa Street, Higher Openshaw, Manchester Notice Type: Remediation Statement - Remediation Work Completed Reference: 2004 01.Pr.21sexa Dated: 31st May 2005 Positional Accuracy: Positioned by the supplier Boundary Quality: Good	A18SE (N)	591	1	388690 397790
26	**Contaminated Land Register Entries and Notices** Location: 18 - 20 Kenchester Avenue, Higher Openshaw, Manchester Notice Type: Remediation Statement - Remediation Work Completed Reference: 2004 01 18-20ken Dated: 31st May 2005 Positional Accuracy: Positioned by the supplier Boundary Quality: Good	A18SE (N)	594	1	388651 397799
27	**Contaminated Land Register Entries and Notices** Location: 23 Sexa Street, Higher Openshaw, Manchester Notice Type: Remediation Statement - Remediation Work Completed Reference: 2004 01.23sexa Dated: 31st May 2005 Positional Accuracy: Positioned by the supplier Boundary Quality: Good	A18SE (N)	595	1	388697 397793
28	**Contaminated Land Register Entries and Notices** Location: 5 & 7 Kenchester Avenue, Higher Openshaw, Manchester Notice Type: Remediation Statement - Remediation Work Completed Reference: 2004 01 5-7 Ken Dated: 31st May 2005 Positional Accuracy: Positioned by the supplier Boundary Quality: Good	A18SE (N)	606	1	388602 397815
29	**Contaminated Land Register Entries and Notices** Location: 4 High Legh Road, Higher Openshaw, Manchester Notice Type: Remediation Statement - Remediation Work Completed Reference: 2004 01 Pr.4hlr Dated: 31st May 2005 Positional Accuracy: Positioned by the supplier Boundary Quality: Good	A18SE (N)	608	1	388805 397775
30	**Contaminated Land Register Entries and Notices** Location: Land At 125 Eastern Bypass, Higher Openshaw, Manchester Notice Type: Remediation Statement - Remediation Work Completed Reference: 2004/01/125eb Dated: 31st May 2005 Positional Accuracy: Positioned by the supplier Boundary Quality: Good	A18SE (N)	609	1	388716 397803

Map ID	Details	Quadrant Reference (Compass Direction)	Estimated Distance From Site	Contact	NGR
31	**Contaminated Land Register Entries and Notices** Location: 22 & 24 Kenchester Avenue, Higher Openshaw, Manchester Notice Type: Remediation Statement - Remediation Work Completed Reference: 2004 01pr22-24ken Dated: 31st May 2005 Positional Accuracy: Positioned by the supplier Boundary Quality: Good	A18SE (N)	610	1	388667 397814
32	**Contaminated Land Register Entries and Notices** Location: 1 Kenchester Avenue, Higher Openshaw, Manchester Notice Type: Remediation Statement - Remediation Work Completed Reference: 2004 01pr. 1ken Dated: 31st May 2005 Positional Accuracy: Positioned by the supplier Boundary Quality: Good	A18NE (N)	610	1	388582 397820
33	**Contaminated Land Register Entries and Notices** Location: 148 Louisa Street, Higher Openshaw, Manchester Notice Type: Remediation Statement - Remediation Work Completed Reference: 2004 01 Pr 148 Louisa Dated: 31st May 2005 Positional Accuracy: Positioned by the supplier Boundary Quality: Good	A18NE (N)	610	1	388582 397820
34	**Contaminated Land Register Entries and Notices** Location: Land At 127 Eastern Bypass, Higher Openshaw, Manchester Notice Type: Remediation Statement - Remediation Work Completed Reference: 2004.1.127eb Dated: 31st May 2005 Positional Accuracy: Positioned by the supplier Boundary Quality: Good	A18SE (N)	612	1	388678 397814
35	**Contaminated Land Register Entries and Notices** Location: Land At 129 Eastern Bypass, Higher Openshaw, Manchester Notice Type: Remediation Statement - Remediation Work Completed Reference: 2004/01.129eb Dated: 31st May 2005 Positional Accuracy: Positioned by the supplier Boundary Quality: Good	A18SE (N)	612	1	388678 397814
36	**Contaminated Land Register Entries and Notices** Location: 2 High Legh Road, Higher Openshaw, Manchester Notice Type: Remediation Statement - Remediation Work Completed Reference: 2004.01 Rr 2hlr Dated: 31st May 2005 Positional Accuracy: Positioned by the supplier Boundary Quality: Good	A18SE (N)	612	1	388788 397785
37	**Contaminated Land Register Entries and Notices** Location: 9 & 11 Kenchester Avenue, Higher Openshaw, Manchester Notice Type: Remediation Statement - Remediation Work Completed Reference: 2004 01 9&11 Ken Dated: 31st May 2005 Positional Accuracy: Positioned by the supplier Boundary Quality: Good	A18NE (N)	614	1	388621 397823
38	**Contaminated Land Register Entries and Notices** Location: 3 Kenchester Avenue, Higher Openshaw, Manchester Notice Type: Remediation Statement - Remediation Work Completed Reference: 2004 01pr.3ken Dated: 31st May 2005 Positional Accuracy: Positioned by the supplier Boundary Quality: Good	A18NE (N)	614	1	388590 397824
39	**Contaminated Land Register Entries and Notices** Location: 13 & 15 Kenchester Avenue, Higher Openshaw, Manchester Notice Type: Remediation Statement - Remediation Work Completed Reference: 2004 01 13&15ken Dated: 31st May 2005 Positional Accuracy: Positioned by the supplier Boundary Quality: Good	A18NE (N)	616	1	388624 397824
40	**Contaminated Land Register Entries and Notices** Location: Land At 131 Eastern Bypass, Higher Openshaw, Manchester Notice Type: Remediation Statement - Remediation Work Completed Reference: 2004.01.131eb Dated: 31st May 2005 Positional Accuracy: Positioned by the supplier Boundary Quality: Good	A18NE (N)	617	1	388673 397819

Map ID	Details	Quadrant Reference (Compass Direction)	Estimated Distance From Site	Contact	NGR
41	**Contaminated Land Register Entries and Notices** Location: 150 Louisa Street, Higher Openshaw, Manchester Notice Type: Remediation Statement - Remediation Work Completed Reference: 2004 01 150louisa Dated: 31st May 2005 Positional Accuracy: Positioned by the supplier Boundary Quality: Good	A18NE (N)	618	1	388578 397828
42	**Contaminated Land Register Entries and Notices** Location: 5 & 7 Kenchester Avenue, Higher Openshaw, Manchester Notice Type: Remediation Statement - Remediation Work Completed Reference: 2004 015-7 Ken Dated: 31st May 2005 Positional Accuracy: Positioned by the supplier Boundary Quality: Good	A18NE (N)	621	1	388594 397831
43	**Contaminated Land Register Entries and Notices** Location: 6-12high Legh Road, Higher Openshaw, Manchester Notice Type: Remediation Statement - Remediation Work Completed Reference: 2004 01 Pr.6to12hlr Dated: 31st May 2005 Positional Accuracy: Positioned by the supplier Boundary Quality: Good	A18SE (N)	621	1	388820 397783
44	**Contaminated Land Register Entries and Notices** Location: 17 & 19 Kenchester Avenue, Higher Openshaw, Manchester Notice Type: Remediation Statement - Remediation Work Completed Reference: 2004 01pr 17&19ken Dated: 31st May 2005 Positional Accuracy: Positioned by the supplier Boundary Quality: Good	A18NE (N)	622	1	388634 397829
45	**Contaminated Land Register Entries and Notices** Location: 152 Louisa Street, Higher Openshaw, Manchester Notice Type: Remediation Statement - Remediation Work Completed Reference: 2004 01 152louisa Dated: 31st May 2005 Positional Accuracy: Positioned by the supplier Boundary Quality: Good	A18NE (N)	623	1	388575 397833
46	**Contaminated Land Register Entries and Notices** Location: Land At 133 Eastern Bypass, Higher Openshaw, Manchester Notice Type: Remediation Statement - Remediation Work Completed Reference: 2004 0.1.133eb Dated: 31st May 2005 Positional Accuracy: Positioned by the supplier Boundary Quality: Good	A18NE (N)	624	1	388669 397828
47	**Contaminated Land Register Entries and Notices** Location: Land At 126 Eastern Bypass, Higher Openshaw, Manchester Notice Type: Remediation Statement - Remediation Work Completed Reference: 2004/01/126eb Dated: 31st May 2005 Positional Accuracy: Positioned by the supplier Boundary Quality: Good	A18SE (N)	627	1	388764 397810
48	**Contaminated Land Register Entries and Notices** Location: 1 High Legh Road, Higher Openshaw, Manchester Notice Type: Remediation Statement - Remediation Work Completed Reference: 2004.01.Pr.1hlr Dated: 31st May 2005 Positional Accuracy: Positioned by the supplier Boundary Quality: Good	A18SE (N)	627	1	388778 397805
49	**Contaminated Land Register Entries and Notices** Location: 21 & 23 Kenchester Avenue, Higher Openshaw, Manchester Notice Type: Remediation Statement - Remediation Work Completed Reference: 2004 21&23ken Dated: 31st May 2005 Positional Accuracy: Positioned by the supplier Boundary Quality: Good	A18NE (N)	627	1	388642 397834
50	**Contaminated Land Register Entries and Notices** Location: 14 High Legh Road, Higher Openshaw, Manchester Notice Type: Remediation Statement - Remediation Work Completed Reference: 2004.01pr-14hlr Dated: 31st May 2005 Positional Accuracy: Positioned by the supplier Boundary Quality: Good	A18SE (N)	628	1	388828 397787

Map ID	Details	Quadrant Reference (Compass Direction)	Estimated Distance From Site	Contact	NGR
51	**Contaminated Land Register Entries and Notices** Location: 154 Louisa Street, Higher Openshaw, Manchester Notice Type: Remediation Statement - Remediation Work Completed Reference: 2004 01 154 Louisa Dated: 31st May 2005 Positional Accuracy: Positioned by the supplier Boundary Quality: Good	A18NE (N)	629	1	388572 397839
52	**Contaminated Land Register Entries and Notices** Location: Land At 135 Eastern Bypass, Higher Openshaw, Manchester Notice Type: Remediation Statement - Remediation Work Completed Reference: 2004.1.135eb Dated: 31st May 2005 Positional Accuracy: Positioned by the supplier Boundary Quality: Good	A18NE (N)	630	1	388666 397834
53	**Contaminated Land Register Entries and Notices** Location: Land At 128 Eastern Bypass, Higher Openshaw, Manchester Notice Type: Remediation Statement - Remediation Work Completed Reference: 2004.1.128eb Dated: 31st May 2005 Positional Accuracy: Positioned by the supplier Boundary Quality: Good	A18NE (N)	634	1	388759 397818
54	**Contaminated Land Register Entries and Notices** Location: 16 High Legh Road, Higher Openshaw, Manchester Notice Type: Remediation Statement - Remediation Work Completed Reference: 2004 01 16hlr Dated: 31st May 2005 Positional Accuracy: Positioned by the supplier Boundary Quality: Good	A18SE (N)	635	1	388836 397791
55	**Contaminated Land Register Entries and Notices** Location: Land At 130 Eastern Bypass, Higher Openshaw, Manchester Notice Type: Remediation Statement - Remediation Work Completed Reference: 2004.01-130eb Dated: 31st May 2005 Positional Accuracy: Positioned by the supplier Boundary Quality: Good	A18NE (N)	638	1	388756 397824
56	**Contaminated Land Register Entries and Notices** Location: 5 High Legh Road, Higher Openshaw, Manchester Notice Type: Remediation Statement - Remediation Work Completed Reference: 2004.01 Pr 5hlr Dated: 31st May 2005 Positional Accuracy: Positioned by the supplier Boundary Quality: Good	A18SE (N)	640	1	388793 397813
57	**Contaminated Land Register Entries and Notices** Location: 18 High Legh Road, Higher Openshaw, Manchester Notice Type: Remediation Statement - Remediation Work Completed Reference: 2004 01 Pr 18hlr Dated: 31st May 2005 Positional Accuracy: Positioned by the supplier Boundary Quality: Good	A18SE (NE)	640	1	388842 397794
58	**Contaminated Land Register Entries and Notices** Location: Land At 133 Eastern Bypass, Higher Openshaw, Manchester Notice Type: Remediation Statement - Remediation Work Completed Reference: 2004 0.1.133eb Dated: 31st May 2005 Positional Accuracy: Positioned by the supplier Boundary Quality: Good	A18NE (N)	641	1	388683 397842
59	**Contaminated Land Register Entries and Notices** Location: Land At 128 Eastern Bypass, Higher Openshaw, Manchester Notice Type: Remediation Statement - Remediation Work Completed Reference: 2004.1.128eb Dated: 31st May 2005 Positional Accuracy: Positioned by the supplier Boundary Quality: Good	A18NE (N)	643	1	388770 397824
60	**Contaminated Land Register Entries and Notices** Location: Land At 132 Eastern Bypass, Higher Openshaw, Manchester Notice Type: Remediation Statement - Remediation Work Completed Reference: 2004/01.132.Eb Dated: 31st May 2005 Positional Accuracy: Positioned by the supplier Boundary Quality: Good	A18NE (N)	643	1	388753 397829

Map ID	Details	Quadrant Reference (Compass Direction)	Estimated Distance From Site	Contact	NGR
61	**Contaminated Land Register Entries and Notices** Location: Land At 139 Eastern Bypass, Higher Openshaw, Manchester Notice Type: Remediation Statement - Remediation Work Completed Reference: 2004.1.139eb Dated: 31st May 2005 Positional Accuracy: Positioned by the supplier Boundary Quality: Good	A18NE (N)	644	1	388659 397849
62	**Contaminated Land Register Entries and Notices** Location: Land At 135 Eastern Bypass, Higher Openshaw, Manchester Notice Type: Remediation Statement - Remediation Work Completed Reference: 2004.1.135eb Dated: 31st May 2005 Positional Accuracy: Positioned by the supplier Boundary Quality: Good	A18NE (N)	645	1	388679 397847
63	**Contaminated Land Register Entries and Notices** Location: 7 High Legh Road, Higher Openshaw, Manchester Notice Type: Remediation Statement - Remediation Work Completed Reference: 2004.01 Pr.7hlr Dated: 31st May 2005 Positional Accuracy: Positioned by the supplier Boundary Quality: Good	A18NE (N)	645	1	388800 397817
64	**Contaminated Land Register Entries and Notices** Location: Land At 143 And 145 Eastern Bypass, Higher Openshaw, Manchester Notice Type: Remediation Statement - Remediation Work Completed Reference: 2004 01.143&145eb Dated: 31st May 2005 Positional Accuracy: Positioned by the supplier Boundary Quality: Good	A18NE (N)	646	1	388642 397853
65	**Contaminated Land Register Entries and Notices** Location: 16 High Legh Road, Higher Openshaw, Manchester Notice Type: Remediation Statement - Remediation Work Completed Reference: 2004 01 16hlr Dated: 31st May 2005 Positional Accuracy: Positioned by the supplier Boundary Quality: Good	A18SE (N)	646	1	388829 397806
66	**Contaminated Land Register Entries and Notices** Location: 20 High Legh Road, Higher Openshaw, Manchester Notice Type: Remediation Statement - Remediation Work Completed Reference: 2004 01.Rr-20hlr Dated: 31st May 2005 Positional Accuracy: Positioned by the supplier Boundary Quality: Good	A18SE (NE)	646	1	388848 397798
67	**Contaminated Land Register Entries and Notices** Location: Land At 130 Eastern Bypass, Higher Openshaw, Manchester Notice Type: Remediation Statement - Remediation Work Completed Reference: 2004.01-130eb Dated: 31st May 2005 Positional Accuracy: Positioned by the supplier Boundary Quality: Good	A18NE (N)	647	1	388766 397830
68	**Contaminated Land Register Entries and Notices** Location: Land At 141 Eastern Bypass, Higher Openshaw, Manchester Notice Type: Remediation Statement - Remediation Work Completed Reference: 2004.1/141eb Dated: 31st May 2005 Positional Accuracy: Positioned by the supplier Boundary Quality: Good	A18NE (N)	647	1	388653 397853
69	**Contaminated Land Register Entries and Notices** Location: 6 & 8 Iris Avenue, Higher Openshaw, Manchester Notice Type: Remediation Statement - Remediation Work Completed Reference: 2004 01pr.6&8 Iris Dated: 31st May 2005 Positional Accuracy: Positioned by the supplier Boundary Quality: Good	A18NE (N)	647	1	388592 397856
70	**Contaminated Land Register Entries and Notices** Location: Land At 134 Eastern Bypass, Higher Openshaw, Manchester Notice Type: Remediation Statement - Remediation Work Completed Reference: 2004.1.134eb Dated: 31st May 2005 Positional Accuracy: Positioned by the supplier Boundary Quality: Good	A18NE (N)	648	1	388749 397835

Map ID	Details	Quadrant Reference (Compass Direction)	Estimated Distance From Site	Contact	NGR
71	**Contaminated Land Register Entries and Notices** Location: 1 Iris Avenue, Higher Openshaw, Manchester Notice Type: Remediation Statement - Remediation Work Completed Reference: 2004 01 Rr 11 Irs Dated: 31st May 2005 Positional Accuracy: Positioned by the supplier Boundary Quality: Good	A18NW (N)	650	1	388550 397858
72	**Contaminated Land Register Entries and Notices** Location: 156 Louisa Street, Higher Openshaw, Manchester Notice Type: Remediation Statement - Remediation Work Completed Reference: 2004 01 156 Louisa Dated: 31st May 2005 Positional Accuracy: Positioned by the supplier Boundary Quality: Good	A18NW (N)	651	1	388548 397859
73	**Contaminated Land Register Entries and Notices** Location: 18 High Legh Road, Higher Openshaw, Manchester Notice Type: Remediation Statement - Remediation Work Completed Reference: 2004 01 Pr 18hlr Dated: 31st May 2005 Positional Accuracy: Positioned by the supplier Boundary Quality: Good	A18SE (N)	651	1	388834 397809
74	**Contaminated Land Register Entries and Notices** Location: Land At 147 & 149 Eastern Bypass, Higher Openshaw, Manchester Notice Type: Remediation Statement - Remediation Work Completed Reference: 2004.1.147&149eb Dated: 31st May 2005 Positional Accuracy: Positioned by the supplier Boundary Quality: Good	A18NE (N)	652	1	388633 397859
75	**Contaminated Land Register Entries and Notices** Location: Land At 136 Eastern Bypass, Higher Openshaw, Manchester Notice Type: Remediation Statement - Remediation Work Completed Reference: 2004.1.-136eb Dated: 31st May 2005 Positional Accuracy: Positioned by the supplier Boundary Quality: Good	A18NE (N)	653	1	388745 397841
76	**Contaminated Land Register Entries and Notices** Location: 22 - 28 High Legh Road, Higher Openshaw, Manchester Notice Type: Remediation Statement - Remediation Work Completed Reference: 2004-01 R922to28hlr Dated: 31st May 2005 Positional Accuracy: Positioned by the supplier Boundary Quality: Good	A18SE (NE)	653	1	388856 397802
77	**Contaminated Land Register Entries and Notices** Location: Land At 138 Eastern Bypass, Higher Openshaw, Manchester Notice Type: Remediation Statement - Remediation Work Completed Reference: 2004.1.138eb Dated: 31st May 2005 Positional Accuracy: Positioned by the supplier Boundary Quality: Good	A18NE (N)	657	1	388741 397847
78	**Contaminated Land Register Entries and Notices** Location: 151 Eastern Bypass, Higher Openshaw, Manchester Notice Type: Remediation Statement - Remediation Work Completed Reference: 2004.01.Rr.151eb Dated: 31st May 2005 Positional Accuracy: Positioned by the supplier Boundary Quality: Good	A18NE (N)	658	1	388624 397866
79	**Contaminated Land Register Entries and Notices** Location: Land At 33 Chariot Street, Higher Openshaw, Manchester Notice Type: Remediation Statement - Remediation Work Completed Reference: 2004/01 33 Char Dated: 31st May 2005 Positional Accuracy: Positioned by the supplier Boundary Quality: Good	A19SW (NE)	658	1	388912 397778
80	**Contaminated Land Register Entries and Notices** Location: 5 And 7 Iris Avenue, Higher Openshaw, Manchester Notice Type: Remediation Statement - Remediation Work Completed Reference: 2004 01rr5&7iris Dated: 31st May 2005 Positional Accuracy: Positioned by the supplier Boundary Quality: Good	A18NE (N)	660	1	388574 397870

Map ID	Details	Quadrant Reference (Compass Direction)	Estimated Distance From Site	Contact	NGR
81	**Contaminated Land Register Entries and Notices** Location: 1 Saunton Road, Higher Openshaw, Manchester Notice Type: Remediation Statement - Remediation Work Completed Reference: 2004 01.1saunton Dated: 31st May 2005 Positional Accuracy: Positioned by the supplier Boundary Quality: Good	A18NE (N)	660	1	388802 397831
82	**Contaminated Land Register Entries and Notices** Location: 153 Eastern Bypass, Higher Openshaw, Manchester Notice Type: Remediation Statement - Remediation Work Completed Reference: 2004.1.153eb Dated: 31st May 2005 Positional Accuracy: Positioned by the supplier Boundary Quality: Good	A18NE (N)	660	1	388617 397869
83	**Contaminated Land Register Entries and Notices** Location: Land At 35 Chariot Street, Higher Openshaw, Manchester Notice Type: Remediation Statement - Remediation Work Completed Reference: 2004/01/35char Dated: 31st May 2005 Positional Accuracy: Positioned by the supplier Boundary Quality: Good	A19SW (NE)	663	1	388907 397787
84	**Contaminated Land Register Entries and Notices** Location: Land At 155 Eastern Bypass, Higher Openshaw, Manchester Notice Type: Remediation Statement - Remediation Work Completed Reference: 2004 01 Pr 155eb Dated: 31st May 2005 Positional Accuracy: Positioned by the supplier Boundary Quality: Good	A18NE (N)	664	1	388609 397873
85	**Contaminated Land Register Entries and Notices** Location: 22 - 28 High Legh Road, Higher Openshaw, Manchester Notice Type: Remediation Statement - Remediation Work Completed Reference: 2004-01r922to28hlr Dated: 31st May 2005 Positional Accuracy: Positioned by the supplier Boundary Quality: Good	A18NE (N)	664	1	388847 397818
86	**Contaminated Land Register Entries and Notices** Location: 37 Chariot Street, Higher Openshaw, Manchester Notice Type: Remediation Statement - Remediation Work Completed Reference: 2004/01/37char Dated: 31st May 2005 Positional Accuracy: Positioned by the supplier Boundary Quality: Good	A18SE (NE)	667	1	388904 397793
87	**Contaminated Land Register Entries and Notices** Location: Land At 144 Eastern Bypass, Higher Openshaw, Manchester Notice Type: Remediation Statement - Remediation Work Completed Reference: 2004.1.144eb Dated: 31st May 2005 Positional Accuracy: Positioned by the supplier Boundary Quality: Good	A18NE (N)	669	1	388729 397862
88	**Contaminated Land Register Entries and Notices** Location: Land At 157 Eastern Bypass, Higher Openshaw, Manchester Notice Type: Remediation Statement - Remediation Work Completed Reference: 2004.01/157eb Dated: 31st May 2005 Positional Accuracy: Positioned by the supplier Boundary Quality: Good	A18NE (N)	670	1	388602 397879
89	**Contaminated Land Register Entries and Notices** Location: Land At 146 Eastern Bypass, Higher Openshaw, Manchester Notice Type: Remediation Statement - Remediation Work Completed Reference: 2004 1.146eb Dated: 31st May 2005 Positional Accuracy: Positioned by the supplier Boundary Quality: Good	A18NE (N)	673	1	388725 397868
90	**Contaminated Land Register Entries and Notices** Location: 158 Louisa Street, Higher Openshaw, Manchester Notice Type: Remediation Statement - Remediation Work Completed Reference: 2004 01 158 Louisa Dated: 31st May 2005 Positional Accuracy: Positioned by the supplier Boundary Quality: Good	A18NW (N)	673	1	388536 397881

Map ID	Details	Quadrant Reference (Compass Direction)	Estimated Distance From Site	Contact	NGR
91	**Contaminated Land Register Entries and Notices** Location: 159 Eastern Bypass, Higher Openshaw, Manchester Notice Type: Remediation Statement - Remediation Work Completed Reference: 2004.1.Pr.159eb Dated: 31st May 2005 Positional Accuracy: Positioned by the supplier Boundary Quality: Good	A18NE (N)	674	1	388596 397883
92	**Contaminated Land Register Entries and Notices** Location: 9 High Legh Road, Higher Openshaw, Manchester Notice Type: Remediation Statement - Remediation Work Completed Reference: 2004 01 Pr.9hlr Dated: 31st May 2005 Positional Accuracy: Positioned by the supplier Boundary Quality: Good	A18NE (N)	676	1	388836 397836
93	**Contaminated Land Register Entries and Notices** Location: 2 Saunton Road, Higher Openshaw, Manchester Notice Type: Remediation Statement - Remediation Work Completed Reference: 2004 012saunton Dated: 31st May 2005 Positional Accuracy: Positioned by the supplier Boundary Quality: Good	A18NE (N)	676	1	388822 397841
94	**Contaminated Land Register Entries and Notices** Location: Land At 142 Eastern Bypass, Higher Openshaw, Manchester Notice Type: Remediation Statement - Remediation Work Completed Reference: 2004.01.142eb Dated: 31st May 2005 Positional Accuracy: Positioned by the supplier Boundary Quality: Good	A18NE (N)	678	1	388745 397867
95	**Contaminated Land Register Entries and Notices** Location: Land At 148 Eastern Bypass, Higher Openshaw, Manchester Notice Type: Remediation Statement - Remediation Work Completed Reference: 2004.1.148eb Dated: 31st May 2005 Positional Accuracy: Positioned by the supplier Boundary Quality: Good	A18NE (N)	678	1	388720 397873
96	**Contaminated Land Register Entries and Notices** Location: 161 Eastern Bypass, Higher Openshaw, Manchester Notice Type: Remediation Statement - Remediation Work Completed Reference: 2004.01.Rr161eb Dated: 31st May 2005 Positional Accuracy: Positioned by the supplier Boundary Quality: Good	A18NE (N)	678	1	388591 397887
97	**Contaminated Land Register Entries and Notices** Location: 34 High Legh Road, Higher Openshaw, Manchester Notice Type: Remediation Statement - Remediation Work Completed Reference: 2004 01 Pr-34hlr Dated: 31st May 2005 Positional Accuracy: Positioned by the supplier Boundary Quality: Good	A18NE (NE)	679	1	388885 397817
98	**Contaminated Land Register Entries and Notices** Location: 150 Eastern Bypass, Higher Openshaw, Manchester Notice Type: Remediation Statement - Remediation Work Completed Reference: 2004 01.Rr.150eb Dated: 31st May 2005 Positional Accuracy: Positioned by the supplier Boundary Quality: Good	A18NE (N)	682	1	388715 397878
99	**Contaminated Land Register Entries and Notices** Location: 4 Saunton Road, Higher Openshaw, Manchester Notice Type: Remediation Statement - Remediation Work Completed Reference: 2004 01 4saunton Dated: 31st May 2005 Positional Accuracy: Positioned by the supplier Boundary Quality: Good	A18NE (N)	682	1	388817 397849
100	**Contaminated Land Register Entries and Notices** Location: 11 High Legh Road, Higher Openshaw, Manchester Notice Type: Remediation Statement - Remediation Work Completed Reference: 2004 01pr-11hlr Dated: 31st May 2005 Positional Accuracy: Positioned by the supplier Boundary Quality: Good	A18NE (N)	684	1	388845 397841

Map ID	Details	Quadrant Reference (Compass Direction)	Estimated Distance From Site	Contact	NGR
101	**Contaminated Land Register Entries and Notices** Location: Land At 157 Eastern Bypass, Higher Openshaw, Manchester Notice Type: Remediation Statement - Remediation Work Completed Reference: 2004.01/157eb Dated: 31st May 2005 Positional Accuracy: Positioned by the supplier Boundary Quality: Good	A18NE (N)	685	1	388613 397894
102	**Contaminated Land Register Entries and Notices** Location: Land At 152 Eastern Bypass, Higher Openshaw, Manchester Notice Type: Remediation Statement - Remediation Work Completed Reference: 2004 01.Pr.152eb Dated: 31st May 2005 Positional Accuracy: Positioned by the supplier Boundary Quality: Good	A18NE (N)	686	1	388710 397883
103	**Contaminated Land Register Entries and Notices** Location: Land At 154 Eastern Bypass, Higher Openshaw, Manchester Notice Type: Remediation Statement - Remediation Work Completed Reference: 2004.01 Pr.154eb Dated: 31st May 2005 Positional Accuracy: Positioned by the supplier Boundary Quality: Good	A18NE (N)	689	1	388705 397887
104	**Contaminated Land Register Entries and Notices** Location: 159 Eastern Bypass, Higher Openshaw, Manchester Notice Type: Remediation Statement - Remediation Work Completed Reference: 2004.1.Pr.159eb Dated: 31st May 2005 Positional Accuracy: Positioned by the supplier Boundary Quality: Good	A18NE (N)	689	1	388608 397898
105	**Contaminated Land Register Entries and Notices** Location: 36 High Legh Road, Higher Openshaw, Manchester Notice Type: Remediation Statement - Remediation Work Completed Reference: 2004 01pr 36hlr Dated: 31st May 2005 Positional Accuracy: Positioned by the supplier Boundary Quality: Good	A18NE (NE)	689	1	388888 397827
106	**Contaminated Land Register Entries and Notices** Location: 13 High Legh Road, Higher Openshaw, Manchester Notice Type: Remediation Statement - Remediation Work Completed Reference: 2004.01pr-13hlr Dated: 31st May 2005 Positional Accuracy: Positioned by the supplier Boundary Quality: Good	A18NE (N)	690	1	388852 397844
107	**Contaminated Land Register Entries and Notices** Location: 156 Eastern Bypass, Higher Openshaw, Manchester Notice Type: Remediation Statement - Remediation Work Completed Reference: 2004 01 Pr.156eb Dated: 31st May 2005 Positional Accuracy: Positioned by the supplier Boundary Quality: Good	A18NE (N)	692	1	388701 397891
108	**Contaminated Land Register Entries and Notices** Location: 34 High Legh Road, Higher Openshaw, Manchester Notice Type: Remediation Statement - Remediation Work Completed Reference: 2004 01 Pr-34hlr Dated: 31st May 2005 Positional Accuracy: Positioned by the supplier Boundary Quality: Good	A18NE (NE)	693	1	388874 397838
109	**Contaminated Land Register Entries and Notices** Location: Land At 152 Eastern Bypass, Higher Openshaw, Manchester Notice Type: Remediation Statement - Remediation Work Completed Reference: 2004 01.Pr.152eb Dated: 31st May 2005 Positional Accuracy: Positioned by the supplier Boundary Quality: Good	A18NE (N)	696	1	388718 397892
110	**Contaminated Land Register Entries and Notices** Location: Land At 158 Eastern Bypass, Higher Openshaw, Manchester Notice Type: Remediation Statement - Remediation Work Completed Reference: 2004.01 Pr.158eb Dated: 31st May 2005 Positional Accuracy: Positioned by the supplier Boundary Quality: Good	A18NE (N)	696	1	388695 397896

Map ID	Details	Quadrant Reference (Compass Direction)	Estimated Distance From Site	Contact	NGR
111	**Contaminated Land Register Entries and Notices** Location: 15 High Legh Road, Higher Openshaw, Manchester Notice Type: Remediation Statement - Remediation Work Completed Reference: 2004.01-15hlr Dated: 31st May 2005 Positional Accuracy: Positioned by the supplier Boundary Quality: Good	A18NE (N)	697	1	388859 397848
112	**Contaminated Land Register Entries and Notices** Location: Land At 154 Eastern Bypass, Higher Openshaw, Manchester Notice Type: Remediation Statement - Remediation Work Completed Reference: 2004.01 Pr.154eb Dated: 31st May 2005 Positional Accuracy: Positioned by the supplier Boundary Quality: Good	A18NE (N)	699	1	388713 397896
113	**Contaminated Land Register Entries and Notices** Location: 160 Eastern Bypass, Higher Openshaw, Manchester Notice Type: Remediation Statement - Remediation Work Completed Reference: 2004 01.Pr.160eb Dated: 31st May 2005 Positional Accuracy: Positioned by the supplier Boundary Quality: Good	A18NE (N)	699	1	388690 397900
114	**Contaminated Land Register Entries and Notices** Location: 17 High Legh Road, Higher Openshaw, Manchester Notice Type: Remediation Statement - Remediation Work Completed Reference: 2004.1 Pr.17hlr Dated: 31st May 2005 Positional Accuracy: Positioned by the supplier Boundary Quality: Good	A18NE (NE)	703	1	388866 397852
115	**Contaminated Land Register Entries and Notices** Location: Land At 5 - 8 Eastcote Avenue, Higher Openshaw, Manchester Notice Type: Remediation Statement - Remediation Work Completed Reference: 2004/01/5to8eastcote Dated: 31st May 2005 Positional Accuracy: Positioned by the supplier Boundary Quality: Good	A19SW (NE)	707	1	388997 397781
116	**Contaminated Land Register Entries and Notices** Location: 19 High Legh Road, Higher Openshaw, Manchester Notice Type: Remediation Statement - Remediation Work Completed Reference: 2004 01-19hlr Dated: 31st May 2005 Positional Accuracy: Positioned by the supplier Boundary Quality: Good	A18NE (NE)	709	1	388873 397856
117	**Contaminated Land Register Entries and Notices** Location: Land At 49 Chariot Street, Higher Openshaw, Manchester Notice Type: Remediation Statement - Remediation Work Completed Reference: 2004/01/49char Dated: 31st May 2005 Positional Accuracy: Positioned by the supplier Boundary Quality: Good	A18NE (N)	723	1	388864 397875
118	**Contaminated Land Register Entries and Notices** Location: Land At 51 Chariot Street, Higher Openshaw, Manchester Notice Type: Remediation Statement - Remediation Work Completed Reference: 2004/01/51char Dated: 31st May 2005 Positional Accuracy: Positioned by the supplier Boundary Quality: Good	A18NE (N)	723	1	388863 397875
119	**Contaminated Land Register Entries and Notices** Location: Land At 3 Eastcote Avenue, Higher Openshaw, Manchester Notice Type: Remediation Statement - Remediation Work Completed Reference: 2004.01/3eastcote Dated: 31st May 2005 Positional Accuracy: Positioned by the supplier Boundary Quality: Good	A19SW (NE)	736	1	389013 397805
120	**Contaminated Land Register Entries and Notices** Location: Land At 53 Chariot Street, Higher Openshaw, Manchester Notice Type: Remediation Statement - Remediation Work Completed Reference: 2004/01/53char Dated: 31st May 2005 Positional Accuracy: Positioned by the supplier Boundary Quality: Good	A18NE (N)	740	1	388865 397892

Map ID	Details	Quadrant Reference (Compass Direction)	Estimated Distance From Site	Contact	NGR
121	**Contaminated Land Register Entries and Notices** Location: Land At 70 Chariot Street, Higher Openshaw, Manchester Notice Type: Remediation Statement - Remediation Work Completed Reference: 2004/1/70char Dated: 31st May 2005 Positional Accuracy: Positioned by the supplier Boundary Quality: Good	A18NE (NE)	747	1	388887 397892
122	**Contaminated Land Register Entries and Notices** Location: Land At Eastcote Avenue, Higher Openshaw, Manchester Notice Type: Remediation Statement - Remediation Work Completed Reference: 2004/01/1eastcote Dated: 31st May 2005 Positional Accuracy: Positioned by the supplier Boundary Quality: Good	A19SW (NE)	747	1	389020 397814
123	**Contaminated Land Register Entries and Notices** Location: 10 Salcombe Road, Higher Openshaw, Manchester Notice Type: Remediation Statement - Remediation Work Completed Reference: 2004 01 10salcombe Dated: 31st May 2005 Positional Accuracy: Positioned by the supplier Boundary Quality: Good	A19NW (NE)	755	1	389022 397822
124	**Contaminated Land Register Entries and Notices** Location: 17 Salcombe Road, Higher Openshaw, Manchester Notice Type: Remediation Statement - Remediation Work Completed Reference: 2004 01 17salcombe Dated: 31st May 2005 Positional Accuracy: Positioned by the supplier Boundary Quality: Good	A19NW (NE)	784	1	389029 397853
125	**Contaminated Land Register Entries and Notices** Location: 19 Salcombe Road, Higher Openshaw, Manchester Notice Type: Remediation Statement - Remediation Work Completed Reference: 2004 01 19salcombe Dated: 31st May 2005 Positional Accuracy: Positioned by the supplier Boundary Quality: Good	A19NW (NE)	790	1	389036 397856
126	**Discharge Consents** Operator: United Utilities Water Plc Property Type: Sewerage Network - Pumping Station - Water Company Location: Gorton Ln/Crossley St, Manchester, Greater Manchester Authority: Environment Agency, North West Region Catchment Area: Not Given Reference: 01man0214 Permit Version: 1 Effective Date: 15th September 1993 Issued Date: Not Supplied Revocation Date: 15th September 1993 Discharge Type: Sewage Discharges - Final/Treated Effluent - Water Company Discharge Environment: Freshwater Stream/River Receiving Water: Corn Brook **Status: Authorisation revokedRevoked** Positional Accuracy: Located by supplier to within 100m	A12SW (SW)	779	2	387790 396810
127	**Integrated Pollution Controls** Name: Johnstones Paints Ltd Location: Stonebridge House, Edge Lane, Droylsden, MANCHESTER, Lancashire, M43 6BX Authority: Environment Agency, North West Region Permit Reference: AK5342 Dated: 3rd February 1994 Process Type: IPC new application Description: 4.2 A (D) Manufacture and use of Organic Chemicals within the Chemical Industry **Status: Authorisation revokedRevoked** Positional Accuracy: Manually positioned to the address or location	A19NW (NE)	903	2	389155 397906
128	**Local Authority Pollution Prevention and Controls** Name: Cpl Distribution Location: Coal Depot, Cornwall Street, MANCHESTER, Lancashire, M11 2NR Authority: Manchester City Council, Environmental Health Department Permit Reference: EnvH/P/KJS/77/01 Dated: 7th November 1995 Process Type: Local Authority Air Pollution Control Description: PG3/5 Coal, coke and coal product processes **Status: Authorisation revokedRevoked** Positional Accuracy: Manually positioned to the address or location	A13SE (SE)	139	1	388747 397044

Map ID	Details	Quadrant Reference (Compass Direction)	Estimated Distance From Site	Contact	NGR
129	**Local Authority Pollution Prevention and Controls** Name: Cpl Distribution LtdThe Coal Yard Location: Cornwall Street, Openshaw, MANCHESTER, M11 2NR Authority: Manchester City Council, Environmental Health Department Permit Reference: N/A Dated: 7th November 1999 Process Type: Local Authority Air Pollution Control Description: PG3/5 Coal, coke and coal product processes **Status: Authorised** Positional Accuracy: Manually positioned to the address or location	A13SE (SE)	188	1	388775 396993
130	**Local Authority Pollution Prevention and Controls** Name: Lomax Joinery Ltd Location: Unit 9, Highbank Trading Estate, Ogden Lane, MANCHESTER, Lancashire, M11 2LJ Authority: Manchester City Council, Environmental Health Department Permit Reference: 31/92 Dated: 28th October 1992 Process Type: Local Authority Air Pollution Control Description: PG6/2 Manufacture of timber and wood-based products **Status: Authorisation revokedRevoked** Positional Accuracy: Automatically positioned to the address	A13SE (E)	260	1	388879 397076
130	**Local Authority Pollution Prevention and Controls** Name: Lomax Joinery Ltd Location: Unit 5A, Highbank Trading Estate, Ogden Lane, MANCHESTER, Lancashire, M11 2LJ Authority: Manchester City Council, Environmental Health Department Permit Reference: Not Given Dated: 28th October 1992 Process Type: Local Authority Air Pollution Control Description: PG6/3 Chemical treatment of timber and wood-based products **Status: Authorisation revokedRevoked** Positional Accuracy: Automatically positioned to the address	A13SE (E)	260	1	388879 397076
131	**Local Authority Pollution Prevention and Controls** Name: Velos Perforex Ltd Location: Unit 7, Froxmer Street Industrial Estate, MANCHESTER, Lancashire, M18 8EF Authority: Manchester City Council, Environmental Health Department Permit Reference: PPC/44/93 Dated: 28th July 1993 Process Type: Local Authority Air Pollution Control Description: PG6/23 Coating of metal and plastic **Status: Authorisation revokedRevoked** Positional Accuracy: Automatically positioned to the address	A8NW (S)	294	1	388469 396789
132	**Local Authority Pollution Prevention and Controls** Name: Openshaw Service Station Location: South Street, Ashton Old Road, Openshaw, MANCHESTER, Lancashire, M11 3LW Authority: Manchester City Council, Environmental Health Department Permit Reference: Pfs/11/98 Dated: 22nd December 1998 Process Type: Local Authority Air Pollution Control Description: PG1/14 Petrol filling station **Status: Authorisation revokedRevoked** Positional Accuracy: Manually positioned to the address or location	A13NW (NW)	332	1	388315 397426
133	**Local Authority Pollution Prevention and Controls** Name: M & A Demolition (Uk) Ltd Location: 6 Froxmer Industrial Estate, Froxmer Street, Gorton, Manchester, M18 8ef Authority: Manchester City Council, Environmental Health Department Permit Reference: M99/99 Dated: 22nd October 1999 Process Type: Local Authority Air Pollution Control Description: PG3/16 Mobile screening and crushing processes **Status: Authorisation revokedRevoked** Positional Accuracy: Located by supplier to within 10m	A8NW (S)	341	1	388438 396749
133	**Local Authority Pollution Prevention and Controls** Name: Central Truck Specialists Location: 11 Froxmer Street, Gorton, MANCHESTER, M18 8EM Authority: Manchester City Council, Environmental Health Department Permit Reference: PPC/69/94 Dated: 20th October 1994 Process Type: Local Authority Air Pollution Control Description: PG1/1Waste oil burners, less than 0.4MW net rated thermal input **Status: Authorisation revokedRevoked** Positional Accuracy: Located by supplier to within 10m	A8NW (S)	341	1	388433 396750

Map ID	Details	Quadrant Reference (Compass Direction)	Estimated Distance From Site	Contact	NGR
134	**Local Authority Pollution Prevention and Controls** Name: Manchester City Council Direct Works Department Location: Bessemer Street, Manchester, Lancashire, M11 2nw Authority: Manchester City Council, Environmental Health Department Permit Reference: PPC/16/92 Dated: 30th April 1992 Process Type: Local Authority Pollution Prevention and Control Description: PG6/31 Powder coating processes (including sheradizing) **Status: Authorisation revokedRevoked** Positional Accuracy: Manually positioned to the road within the address or location	A12NE (W)	395	1	388126 397180
135	**Local Authority Pollution Prevention and Controls** Name: Morrisons Openshaw Filling Station Location: 1216 Ashton Old Road, Openshaw, MANCHESTER, Lancashire, M11 2NG Authority: Manchester City Council, Environmental Health Department Permit Reference: PPC/PFS/RM/027/06 Dated: 23rd December 1998 Process Type: Local Authority Air Pollution Control Description: PG1/14 Petrol filling station **Status: Authorised** Positional Accuracy: Automatically positioned to the address	A14NW (NE)	437	1	388996 397344
136	**Local Authority Pollution Prevention and Controls** Name: Benson Components Ltd Location: Saxon Works, South Street, Openshaw, MANCHESTER, Lancashire, M11 2HR Authority: Manchester City Council, Environmental Health Department Permit Reference: 55/93 Dated: 29th October 1993 Process Type: Local Authority Air Pollution Control Description: PG6/23 Coating of metal and plastic **Status: Authorisation revokedRevoked** Positional Accuracy: Manually positioned to the address or location	A17SE (NW)	469	1	388217 397522
137	**Local Authority Pollution Prevention and Controls** Name: Manchester City Council Direct Works Department Location: Bessemer Street, Manchester, Lancashire, M11 2nw Authority: Manchester City Council, Environmental Health Department Permit Reference: PPC/16/92 Dated: 26th May 1992 Process Type: Local Authority Pollution Prevention and Control Description: PG6/2 Manufacture of timber and wood-based products **Status: Authorisation revokedRevoked** Positional Accuracy: Located by supplier to within 10m	A12NE (W)	513	1	388015 397234
138	**Local Authority Pollution Prevention and Controls** Name: Cemex Operations Location: Preston Street, Gorton, MANCHESTER, Greater Manchester, M18 8DB Authority: Manchester City Council, Environmental Health Department Permit Reference: PPC/B/17/05/AW Dated: 3rd October 1996 Process Type: Local Authority Air Pollution Control Description: PG3/1Blending, packing, loading and use of bulk cement **Status: Authorised** Positional Accuracy: Manually positioned to the address or location	A12SE (W)	548	1	387997 396920
139	**Local Authority Pollution Prevention and Controls** Name: Gorton Service Station Location: 197 Chapman Street, Gorton, MANCHESTER, Lancashire, M18 8WP Authority: Manchester City Council, Environmental Health Department Permit Reference: PPC/PFS/RM/015/06 Dated: 23rd December 1998 Process Type: Local Authority Air Pollution Control Description: PG1/14 Petrol filling station **Status: Authorised** Positional Accuracy: Automatically positioned to the address	A8NE (S)	590	1	388796 396529
140	**Local Authority Pollution Prevention and Controls** Name: Sapphire Garage Location: Units 3 - 7 Enterprise Trading Estate, Lees Street, Gorton, MANCHESTER, M18 8QU Authority: Manchester City Council, Environmental Health Department Permit Reference: PPC/B/33/05/AW Dated: 11th December 2000 Process Type: Local Authority Air Pollution Control Description: PG6/34 Respraying of road vehicles **Status: Authorisation revokedRevoked** Positional Accuracy: Located by supplier to within 10m	A14SW (E)	648	1	389237 396905

Map ID	Details	Quadrant Reference (Compass Direction)	Estimated Distance From Site	Contact	NGR
141	**Local Authority Pollution Prevention and Controls** Name: GEC Alsthom Location: Buckley Street, MANCHESTER, Lancashire, M11 1FL Authority: Manchester City Council, Environmental Health Department Permit Reference: 61/93 Dated: 14th December 1993 Process Type: Local Authority Air Pollution Control Description: PG6/29 Di-isocyanate processes **Status: Authorisation has varied** Positional Accuracy: Manually positioned to the road within the address or location	A14NW (NE)	654	1	389197 397430
142	**Local Authority Pollution Prevention and Controls** Name: Lafarge Aggregates Ltd Location: Ashbury Sidings, Bessemer Street, Gorton, MANCHESTER, M11 Authority: Manchester City Council, Environmental Health Department Permit Reference: PPC/B/05/05/AW Dated: 19th October 2001 Process Type: Local Authority Air Pollution Control Description: PG3/1Blending, packing, loading and use of bulk cement **Status: Authorised** Positional Accuracy: Manually positioned to the address or location	A12NW (W)	695	1	387823 397146
143	**Local Authority Pollution Prevention and Controls** Name: Lafarge Aggregates Ltd Location: Ashburys Railway Sidings, Off Bessemer Street, Gorton, Manchester, Lancashire, M11 2 Authority: Manchester City Council, Environmental Health Department Permit Reference: PPC/B/05/05/AW Dated: 28th January 2000 Process Type: Local Authority Air Pollution Control Description: PG3/15 Mineral drying and roadstone coating processes **Status: Authorised** Positional Accuracy: Located by supplier to within 10m	A12NW (W)	756	1	387762 397153
144	**Local Authority Pollution Prevention and Controls** Name: Sanderson FordManchester Garages Ltd Location: Gorton Lane, Gorton, Manchester, Lancashire, M18 8bt Authority: Manchester City Council, Environmental Health Department Permit Reference: PPC/93/97 Dated: 27th January 1997 Process Type: Local Authority Air Pollution Control Description: PG6/34 Respraying of road vehicles **Status: Authorisation revokedRevoked** Positional Accuracy: Located by supplier to within 10m	A12SW (W)	757	1	387786 396897
145	**Local Authority Pollution Prevention and Controls** Name: Eva Brothers Ltd Location: Crabtree Lane, Clayton, Manchester, M11 4gx Authority: Manchester City Council, Environmental Health Department Permit Reference: Not Supplied Dated: 3rd September 1992 Process Type: Local Authority Pollution Prevention and Control Description: PG1/1Waste oil burners, less than 0.4MW net rated thermal input **Status: Authorisation revokedRevoked** Positional Accuracy: Located by supplier to within 10m	A18NE (N)	800	1	388722 397997
146	**Local Authority Pollution Prevention and Controls** Name: AlstomDistribution Switchgear Ltd Location: Edge Lane, Higher Openshaw, MANCHESTER, M11 1FL Authority: Manchester City Council, Environmental Health Department Permit Reference: PPC/61/93 Dated: 14th December 1994 Process Type: Local Authority Air Pollution Control Description: PG6/29 Di-isocyanate processes **Status: Authorisation revokedRevoked** Positional Accuracy: Located by supplier to within 10m	A19SW (NE)	871	1	389235 397785
146	**Local Authority Pollution Prevention and Controls** Name: Johnstones Paints Location: Edge Lane, Droylsden, MANCHESTER, Lancashire, M43 6BX Authority: Tameside Metropolitan Borough Council, Environmental Health Department Permit Reference: EP33/92 Dated: 15th November 1993 Process Type: Local Authority Air Pollution Control Description: PG6/10 Coating manufacturing **Status: Application Withdrawn** Positional Accuracy: Manually positioned to the road within the address or location	A19SE (NE)	882	3	389258 397775

Map ID	Details	Quadrant Reference (Compass Direction)	Estimated Distance From Site	Contact	NGR
147	**Local Authority Pollution Prevention and Controls** Name: Cascade Ltd Location: 3 Kelbrook Road, Parkhouse Industrial Estate, Openshaw, M11 2dd Authority: Manchester City Council, Environmental Health Department Permit Reference: PPC/B/01/09/RM Dated: 23rd March 2009 Process Type: Local Authority Pollution Prevention and Control Description: PG6/23 Coating of metal and plastic **Status: Permitted** Positional Accuracy: Located by supplier to within 10m	A17SW (NW)	902	1	387807 397702
148	**Local Authority Pollution Prevention and Controls** Name: Speedwell Service Station Location: Hyde Road, Gorton, Manchester Authority: Manchester City Council, Environmental Health Department Permit Reference: PFS/20/98 Dated: 7th December 1998 Process Type: Local Authority Air Pollution Control Description: PG1/14 Petrol filling station **Status: Authorisation revokedRevoked** Positional Accuracy: Located by supplier to within 10m	A8SW (S)	907	1	388260 396211
148	**Local Authority Pollution Prevention and Controls** Name: Tesco Filling Station Location: Hyde Road, Gorton, Manchester Authority: Manchester City Council, Environmental Health Department Permit Reference: PPC/PFS/RM/051/08 Dated: 6th November 2008 Process Type: Local Authority Pollution Prevention and Control Description: PG1/14 Petrol filling station **Status: Permitted** Positional Accuracy: Manually positioned to the address or location	A8SW (S)	915	1	388249 396206
148	**Local Authority Pollution Prevention and Controls** Name: Malthurst Gorton Location: Thornbury Road, Hyde Road, Gorton, MANCHESTER, Lancashire, M18 7EE Authority: Manchester City Council, Environmental Health Department Permit Reference: PPC/PFS/RM/019/05 Dated: 7th December 1998 Process Type: Local Authority Air Pollution Control Description: PG1/14 Petrol filling station **Status: Authorised** Positional Accuracy: Manually positioned to the address or location	A8SW (S)	920	1	388233 396206
149	**Local Authority Pollution Prevention and Controls** Name: Mancat - Openshaw Campus Location: Whitworth Street, Openshaw, MANCHESTER, Lancashire, M11 2WH Authority: Manchester City Council, Environmental Health Department Permit Reference: 80/95 Dated: 20th November 1995 Process Type: Local Authority Air Pollution Control Description: PG6/34 Respraying of road vehicles **Status: Authorisation revokedRevoked** Positional Accuracy: Manually positioned to the address or location	A12NW (W)	939	1	387614 397390
150	**Local Authority Pollution Prevention and Controls** Name: Thomas Storey Fabrications Ltd Location: Stainburn Road, Openshaw, Manchester, M11 2er Authority: Manchester City Council, Environmental Health Department Permit Reference: PPC/B/41/06/RM Dated: 4th April 2006 Process Type: Local Authority Air Pollution Control Description: PG6/23 Coating of metal and plastic **Status: Authorised** Positional Accuracy: Located by supplier to within 10m	A17NW (NW)	997	1	387816 397866
	Nearest Surface Water Feature	A13SW (S)	170	-	388516 396906
151	**Pollution Incidents to Controlled Waters** Property Type: Not Given Location: Greater Manchester Authority: Environment Agency, North West Region Pollutant: Unknown Note: None Affected Incident Date: 4th June 1995 Incident Reference: 95641318 Catchment Area: Manchester Ship Canal Receiving Water: Not Given Cause of Incident: Fire Incident Severity: Category 3 - Minor Incident Positional Accuracy: Located by supplier to within 100m	A13NE (NE)	372	2	388900 397400

Map ID	Details	Quadrant Reference (Compass Direction)	Estimated Distance From Site	Contact	NGR
152	**Pollution Incidents to Controlled Waters** Property Type: Garage Premises Location: Tibbett & Bitter , GORTON Authority: Environment Agency, North West Region Pollutant: Oils - Diesel (Including Agricultural) Note: Corn Brook; Diesel Incident Date: 19th June 1997 Incident Reference: 97641110 Catchment Area: Manchester Ship Canal Receiving Water: Freshwater Stream/River Cause of Incident: Unknown Incident Severity: Category 3 - Minor Incident Positional Accuracy: Located by supplier to within 100m	A8NW (S)	399	2	388400 396700
153	**Pollution Incidents to Controlled Waters** Property Type: Not Given Location: Greater Manchester Authority: Environment Agency, North West Region Pollutant: Miscellaneous - Fire water / Foam Note: Fire Water Incident Date: 5th June 1996 Incident Reference: 96631201 Catchment Area: Mersey - Non-Tidal Receiving Water: Not Given Cause of Incident: Fire Incident Severity: Category 3 - Minor Incident Positional Accuracy: Located by supplier to within 100m	A8NW (S)	575	2	388500 396500
154	**Pollution Incidents to Controlled Waters** Property Type: Not Given Location: Location Description Not Available Authority: Environment Agency, North West Region Pollutant: Chemicals - Other Organic Note: Corn Brook; Latex Incident Date: 9th August 1994 Incident Reference: 94651819 Catchment Area: Manchester Ship Canal Receiving Water: Not Given Cause of Incident: Blocked Sewer Incident Severity: Category 3 - Minor Incident Positional Accuracy: Located by supplier to within 100m	A12SE (W)	646	2	387900 396900
154	**Pollution Incidents to Controlled Waters** Property Type: Not Given Location: Location Description Not Available Authority: Environment Agency, North West Region Pollutant: Other Chemicals Note: Corn Brook; Latex Incident Date: 21st April 1995 Incident Reference: 95650878 Catchment Area: Manchester Ship Canal Receiving Water: Not Given Cause of Incident: Accidental Spillage/Leakage Incident Severity: Category 3 - Minor Incident Positional Accuracy: Located by supplier to within 100m	A12SE (W)	648	2	387900 396895
155	**Pollution Incidents to Controlled Waters** Property Type: Not Given Location: Greater Manchester Authority: Environment Agency, North West Region Pollutant: Unknown Note: Not Supplied Incident Date: 2nd June 1995 Incident Reference: 95641312 Catchment Area: Mersey - Non-Tidal Receiving Water: Not Given Cause of Incident: Other Incident/Unknown Incident Severity: Category 3 - Minor Incident Positional Accuracy: Located by supplier to within 100m	A19SE (NE)	818	2	389300 397600
156	**Pollution Incidents to Controlled Waters** Property Type: Not Given Location: Greater Manchester Authority: Environment Agency, North West Region Pollutant: Unknown Note: Corn Brook; None Pollution Found Incident Date: 10th May 1995 Incident Reference: 95651082 Catchment Area: Manchester Ship Canal Receiving Water: Not Given Cause of Incident: Not Given Incident Severity: Category 3 - Minor Incident Positional Accuracy: Located by supplier to within 100m	A12SW (W)	840	2	387700 396900

Map ID	Details	Quadrant Reference (Compass Direction)	Estimated Distance From Site	Contact	NGR
157	**Pollution Incidents to Controlled Waters** Property Type: Not Given Location: Greater Manchester Authority: Environment Agency, North West Region Pollutant: Not Given Note: None Pollution Found Incident Date: 26th May 1992 Incident Reference: 92630875 Catchment Area: Ashton Canal Receiving Water: Not Given Cause of Incident: Not Given Incident Severity: Category 3 - Minor Incident Positional Accuracy: Located by supplier to within 100m	A19NW (NE)	864	2	389100 397900
158	**Pollution Incidents to Controlled Waters** Property Type: Pollution Found Source Not Determined Location: Location Description Not Available Authority: Environment Agency, North West Region Pollutant: Crude Sewage Note: Clayton Brook Incident Date: 28th June 1994 Incident Reference: 94651414 Catchment Area: Manchester Ship Canal Receiving Water: Not Given Cause of Incident: Other Incident/Unknown Incident Severity: Category 3 - Minor Incident Positional Accuracy: Located by supplier to within 100m	A17SW (NW)	907	2	387800 397700
159	**Pollution Incidents to Controlled Waters** Property Type: Not Given Location: Greater Manchester Authority: Environment Agency, North West Region Pollutant: Oils - Unknown Note: Corn Brook; Oil Incident Date: 22nd March 1996 Incident Reference: 96650530 Catchment Area: Manchester Ship Canal Receiving Water: Not Given Cause of Incident: Other Incident/Unknown Incident Severity: Category 3 - Minor Incident Positional Accuracy: Located by supplier to within 100m	A12SW (W)	918	2	387600 397100
160	**Pollution Incidents to Controlled Waters** Property Type: Not Given Location: Location Description Not Available Authority: Environment Agency, North West Region Pollutant: Industrial Effluent Note: Corn Brook; Drum Washings Incident Date: 11th February 1993 Incident Reference: 93640213 Catchment Area: Manchester Ship Canal Receiving Water: Not Given Cause of Incident: Unknown Incident Severity: Category 3 - Minor Incident Positional Accuracy: Located by supplier to within 100m	A12SW (W)	923	2	387600 397000
161	**Pollution Incidents to Controlled Waters** Property Type: Not Given Location: Location Description Not Available Authority: Environment Agency, North West Region Pollutant: Chemicals - Paints / Dyes Note: Not Supplied Incident Date: 3rd October 1995 Incident Reference: 95632436 Catchment Area: Ashton Canal Receiving Water: Not Given Cause of Incident: Other Incident/Unknown Incident Severity: Category 3 - Minor Incident Positional Accuracy: Located by supplier to within 100m	A19NW (NE)	946	2	389100 398000
	River Quality Name: Corn Bk GQA Grade: River Quality C Reach: Qsl At Openshaw To Msc Estimated Distance (km): 5.6 Flow Rate: Flow less than 0.31 cumecs Flow Type: River Year: 2000	A12SW (W)	662	2	387885 396896

Map ID	Details	Quadrant Reference (Compass Direction)	Estimated Distance From Site	Contact	NGR
	River Quality Name: Ashton Canal GQA Grade: River Quality C Reach: Robertsons To Rochdale Canal Estimated Distance (km): 6.4 Flow Rate: Flow greater than 80 cumecs Flow Type: Canal Year: 2000	A18NE (N)	781	2	388728 397976
162	**Substantiated Pollution Incident Register** Authority: Environment Agency - North West Region, South Area Incident Date: 18th November 2008 Incident Reference: 639771 Water Impact: Category 4 - No Impact Air Impact: Category 4 - No Impact Land Impact: Category 2 - Significant Incident Positional Accuracy: Located by supplier to within 10m Pollutant: Specific Waste Materials: Vehicles And Vehicle Parts	A7NE (SW)	785	2	387940 396552
163	**Water Abstractions** Operator: Cemex Uk Materials Ltd Licence Number: 2569006044 Permit Version: 3 Location: Borehole At Preston Street, Gorton, Manchester Authority: Environment Agency, North West Region Abstraction: Mineral Products: Process Water Abstraction Type: Water may be abstracted from a single point Source: Groundwater Daily Rate (m3): Not Supplied Yearly Rate (m3): Not Supplied Details: Borehole At Preston Street, Gorton, Manchester Authorised Start: 01 January Authorised End: 31 December Permit Start Date: 15th October 2007 Permit End Date: Not Supplied Positional Accuracy: Located by supplier to within 10m	A12SE (SW)	530	2	388030 396880
163	**Water Abstractions** Operator: Cemex Uk Materials Ltd Licence Number: 2569006044 Permit Version: 2 Location: Borehole At Preston Street, Gorton, Manchester Authority: Environment Agency, North West Region Abstraction: Mineral Products: Process Water Abstraction Type: Water may be abstracted from a single point Source: Groundwater Daily Rate (m3): Not Supplied Yearly Rate (m3): Not Supplied Details: Borehole At Preston Street, Gorton, Manchester Authorised Start: 01 January Authorised End: 31 December Permit Start Date: 22nd March 2004 Permit End Date: Not Supplied Positional Accuracy: Located by supplier to within 10m	A12SE (SW)	530	2	388030 396880
163	**Water Abstractions** Operator: Rmc Readymix Ltd Licence Number: 2569006044 Permit Version: 1 Location: Borehole At Preston Street, Gorton, Manchester Authority: Environment Agency, North West Region Abstraction: Mineral Products: Process Water Abstraction Type: Water may be abstracted from a single point Source: Groundwater Daily Rate (m3): Not Supplied Yearly Rate (m3): Not Supplied Details: Borehole At Preston Street, Gorton, Manchester Authorised Start: 01 January Authorised End: 31 December Permit Start Date: 23rd October 2003 Permit End Date: Not Supplied Positional Accuracy: Located by supplier to within 10m	A12SE (SW)	530	2	388030 396880

Map ID	Details	Quadrant Reference (Compass Direction)	Estimated Distance From Site	Contact	NGR
164	**Water Abstractions** Operator: Manchester City Council Licence Number: 2569006006 Permit Version: Not Supplied Location: Borehole, Openshaw, MANCHESTER Authority: Environment Agency, North West Region Abstraction: Manufacturing Abstraction Type: Not Supplied Source: Groundwater Daily Rate (m3): 2273 Yearly Rate (m3): 2273 Details: Licence Status: Revoked Authorised Start: Not Supplied Authorised End: Not Supplied Permit Start Date: Not Supplied Permit End Date: Not Supplied Positional Accuracy: Located by supplier to within 100m	A17SW (NW)	967	2	387800 397800
	Water Abstractions Operator: G R A Limited Licence Number: 2569006043 Permit Version: 2 Location: Permo-Triassic Sandstone At Belle Vue, Manchester Authority: Environment Agency, North West Region Abstraction: Sports Grounds/Facilities: Dust suppression Abstraction Type: Water may be abstracted from a single point Source: Groundwater Daily Rate (m3): Not Supplied Yearly Rate (m3): Not Supplied Details: Belle Vue Greyhound Stadium, Gorton Authorised Start: 01 January Authorised End: 31 December Permit Start Date: 1st April 2008 Permit End Date: Not Supplied Positional Accuracy: Located by supplier to within 10m	A2NE (SW)	1134	2	387950 396100
	Water Abstractions Operator: Wembley Plc Licence Number: 2569006043 Permit Version: 1 Location: Permo-Triassic Sandstone At Belle Vue, Manchester Authority: Environment Agency, North West Region Abstraction: Sports Grounds/Facilities: Dust suppression Abstraction Type: Water may be abstracted from a single point Source: Groundwater Daily Rate (m3): Not Supplied Yearly Rate (m3): Not Supplied Details: Belle Vue Greyhound Stadium, Gorton Authorised Start: 01 January Authorised End: 31 December Permit Start Date: 20th June 2003 Permit End Date: Not Supplied Positional Accuracy: Located by supplier to within 10m	A2NE (SW)	1134	2	387950 396100
	Water Abstractions Operator: Air Products Chemicals Ltd Licence Number: 2569006036 Permit Version: 100 Location: Borehole On Premises At Clayton Manchester Authority: Environment Agency, North West Region Abstraction: Chemicals: General Cooling (Existing Licences Only) (Low Loss) Abstraction Type: Water may be abstracted from a single point Source: Groundwater Daily Rate (m3): 3600 Yearly Rate (m3): 372772 Details: Premises At Clayton, Manchester Authorised Start: 01 January Authorised End: 31 December Permit Start Date: 1st July 1996 Permit End Date: Not Supplied Positional Accuracy: Located by supplier to within 100m	A22SE (NW)	1145	2	388000 398200

Map ID	Details	Quadrant Reference (Compass Direction)	Estimated Distance From Site	Contact	NGR
	Water Abstractions Operator: Air Products Chemicals Ltd Licence Number: 2569006036 Permit Version: 100 Location: Borehole On Premises At Clayton Manchester Authority: Environment Agency, North West Region Abstraction: Chemicals: Process Water Abstraction Type: Water may be abstracted from a single point Source: Groundwater Daily Rate (m3): Not Supplied Yearly Rate (m3): Not Supplied Details: Premises At Clayton, Manchester Authorised Start: 01 January Authorised End: 31 December Permit Start Date: 1st July 1996 Permit End Date: Not Supplied Positional Accuracy: Located by supplier to within 10m	A22SE (NW)	1145	2	388000 398200
	Water Abstractions Operator: Canal And River Trust Licence Number: 2569006995 Permit Version: 100 Location: Ashton Canal, Manchester Authority: Environment Agency, North West Region Abstraction: Other Industrial/Commercial/Public Services: General Cooling (Existing Licences Only) (Low Loss) Abstraction Type: Water may be abstracted from a single point Source: Surface Daily Rate (m3): 0 Yearly Rate (m3): 68190 Details: Land At Air Products Authorised Start: 01 January Authorised End: 31 December Permit Start Date: 1st April 1969 Permit End Date: Not Supplied Positional Accuracy: Located by supplier to within 100m	A22SE (N)	1187	2	388100 398295
	Water Abstractions Operator: British Waterways Board Licence Number: 2569006030 Permit Version: Not Supplied Location: Manchester, MANCHESTER Authority: Environment Agency, North West Region Abstraction: Not Supplied Abstraction Type: Not Supplied Source: Canal Daily Rate (m3): 0 Yearly Rate (m3): 0 Details: Ashton Canal Authorised Start: Not Supplied Authorised End: Not Supplied Permit Start Date: Not Supplied Permit End Date: Not Supplied Positional Accuracy: Located by supplier to within 100m	A22SE (N)	1191	2	388100 398300
	Water Abstractions Operator: Air Products (Chemicals) Plc Licence Number: 2569006036 Permit Version: 101 Location: Borehole On Premises At Clayton, Manchester Authority: Environment Agency, North West Region Abstraction: Chemicals: Non-Evaporative Cooling Abstraction Type: Water may be abstracted from a single point Source: Groundwater Daily Rate (m3): Not Supplied Yearly Rate (m3): Not Supplied Details: Premises At Clayton, Manchester Authorised Start: 01 January Authorised End: 31 December Permit Start Date: 10th September 2007 Permit End Date: Not Supplied Positional Accuracy: Located by supplier to within 10m	A22SE (NW)	1201	2	388027 398277

Map ID	Details	Quadrant Reference (Compass Direction)	Estimated Distance From Site	Contact	NGR
	Water Abstractions Operator: Manchester City Football Club Limited Licence Number: Nw/069/0006/005 Permit Version: 1 Location: Borehole At Openshaw, West Ashton Authority: Environment Agency, North West Region Abstraction: Sports Grounds/Facilities: Horticultural Watering Abstraction Type: Water may be abstracted from a single point Source: Groundwater Daily Rate (m3): Not Supplied Yearly Rate (m3): Not Supplied Details: Not Supplied Authorised Start: 01 April Authorised End: 31 March Permit Start Date: 14th November 2012 Permit End Date: Not Supplied Positional Accuracy: Located by supplier to within 10m	A17NW (NW)	1209	2	387681 398032
	Water Abstractions Operator: Manchester City Football Club Limited Licence Number: Nw/069/0006/005 Permit Version: 1 Location: Borehole At Openshaw, West Ashton Authority: Environment Agency, North West Region Abstraction: Sports Grounds/Facilities: Spray Irrigation - Direct Abstraction Type: Water may be abstracted from a single point Source: Groundwater Daily Rate (m3): Not Supplied Yearly Rate (m3): Not Supplied Details: Not Supplied Authorised Start: 01 April Authorised End: 31 March Permit Start Date: 14th November 2012 Permit End Date: Not Supplied Positional Accuracy: Located by supplier to within 10m	A17NW (NW)	1209	2	387681 398032
	Water Abstractions Operator: Manchester City Football Club Limited Licence Number: Nw/069/0006/005 Permit Version: 1 Location: Borehole At Openshaw, West Ashton Authority: Environment Agency, North West Region Abstraction: Private Water Undertaking: General Use (Medium Loss) Abstraction Type: Water may be abstracted from a single point Source: Groundwater Daily Rate (m3): Not Supplied Yearly Rate (m3): Not Supplied Details: Not Supplied Authorised Start: 01 April Authorised End: 31 March Permit Start Date: 14th November 2012 Permit End Date: Not Supplied Positional Accuracy: Located by supplier to within 10m	A17NW (NW)	1209	2	387681 398032
	Water Abstractions Operator: Ciba Specialty Chemicals Plc Licence Number: 2569006026 Permit Version: 101 Location: Borehole At Premises, Clayton, Manchester Authority: Environment Agency, North West Region Abstraction: Chemicals: General Cooling (Existing Licences Only) (Low Loss) Abstraction Type: Water may be abstracted from a single point Source: Groundwater Daily Rate (m3): 2837 Yearly Rate (m3): 633949 Details: Premises At Clayton Manchester Authorised Start: 01 January Authorised End: 31 December Permit Start Date: 25th July 2000 Permit End Date: Not Supplied Positional Accuracy: Located by supplier to within 100m	A17NW (NW)	1243	2	387700 398100

Map ID	Details	Quadrant Reference (Compass Direction)	Estimated Distance From Site	Contact	NGR
	Water Abstractions Operator: Ciba Specialty Chemicals Plc Licence Number: 2569006026 Permit Version: 101 Location: Borehole At Premises, Clayton, Manchester Authority: Environment Agency, North West Region Abstraction: Chemicals: Process Water Abstraction Type: Water may be abstracted from a single point Source: Groundwater Daily Rate (m3): Not Supplied Yearly Rate (m3): Not Supplied Details: Premises At Clayton Manchester Authorised Start: 01 January Authorised End: 31 December Permit Start Date: 25th July 2000 Permit End Date: Not Supplied Positional Accuracy: Located by supplier to within 10m	A17NW (NW)	1243	2	387700 398100
	Water Abstractions Operator: Victor Wolf Ltd Licence Number: 2569007020 Permit Version: Not Supplied Location: Two Boreholes, Croft Street, Clayton, MANCHESTER Authority: Environment Agency, North West Region Abstraction: Cooling Abstraction Type: Not Supplied Source: Groundwater Daily Rate (m3): 2182 Yearly Rate (m3): 372772 Details: Licence Status: Revoked Authorised Start: Not Supplied Authorised End: Not Supplied Permit Start Date: Not Supplied Permit End Date: Not Supplied Positional Accuracy: Located by supplier to within 100m	A22SE (NW)	1364	2	387900 398395
	Water Abstractions Operator: Air Products (Chemicals) Plc Licence Number: 2569006037 Permit Version: 101 Location: Borehole 2 On Premises At Croft Street, Clayton, Manchester Authority: Environment Agency, North West Region Abstraction: Chemicals: Non-Evaporative Cooling Abstraction Type: Water may be abstracted from a single point Source: Groundwater Daily Rate (m3): Not Supplied Yearly Rate (m3): Not Supplied Details: Premises At Croft Street, Clayton, Manchester Authorised Start: 01 January Authorised End: 31 December Permit Start Date: 10th September 2007 Permit End Date: Not Supplied Positional Accuracy: Located by supplier to within 10m	A22SW (NW)	1367	2	387859 398375
	Water Abstractions Operator: Air Products Chemicals Ltd Licence Number: 2569006037 Permit Version: 100 Location: Boreholes X 2 On Premises At Croft Street Clayton Manchester Authority: Environment Agency, North West Region Abstraction: Chemicals: General Cooling (Existing Licences Only) (Low Loss) Abstraction Type: Water may be abstracted from a single point Source: Groundwater Daily Rate (m3): 655 Yearly Rate (m3): 111832 Details: Premises Croft St, Clayton, M/Cr Authorised Start: 01 January Authorised End: 31 December Permit Start Date: 1st July 1996 Permit End Date: Not Supplied Positional Accuracy: Located by supplier to within 100m	A22SE (NW)	1368	2	387900 398400

Map ID	Details	Quadrant Reference (Compass Direction)	Estimated Distance From Site	Contact	NGR
	Water Abstractions Operator: Air Products (Chemicals) Plc Licence Number: 2569006037 Permit Version: 101 Location: Borehole 1 On Premises At Croft Street, Clayton, Manchester Authority: Environment Agency, North West Region Abstraction: Chemicals: Non-Evaporative Cooling Abstraction Type: Water may be abstracted from a single point Source: Groundwater Daily Rate (m3): Not Supplied Yearly Rate (m3): Not Supplied Details: Premises At Croft Street, Clayton, Manchester Authorised Start: 01 January Authorised End: 31 December Permit Start Date: 10th September 2007 Permit End Date: Not Supplied Positional Accuracy: Located by supplier to within 10m	A22SW (NW)	1370	2	387860 398379
	Water Abstractions Operator: Canal And River Trust Licence Number: 2569006997 Permit Version: 100 Location: Ashton Canal Manchester Clayton Analine Authority: Environment Agency, North West Region Abstraction: Other Industrial/Commercial/Public Services: Process Water Abstraction Type: Water may be abstracted from a single point Source: Surface Daily Rate (m3): 0 Yearly Rate (m3): 3500420 Details: Land At Ciba Authorised Start: 01 January Authorised End: 31 December Permit Start Date: 1st April 1969 Permit End Date: Not Supplied Positional Accuracy: Located by supplier to within 100m	A22SW (NW)	1415	2	387800 398395
	Water Abstractions Operator: British Waterways Board Licence Number: 2569006030 Permit Version: Not Supplied Location: Manchester, MANCHESTER Authority: Environment Agency, North West Region Abstraction: Not Supplied Abstraction Type: Not Supplied Source: Canal Daily Rate (m3): 0 Yearly Rate (m3): 0 Details: Ashton Canal Authorised Start: Not Supplied Authorised End: Not Supplied Permit Start Date: Not Supplied Permit End Date: Not Supplied Positional Accuracy: Located by supplier to within 100m	A22SW (NW)	1419	2	387800 398400
	Water Abstractions Operator: Mr Clive Back Licence Number: 2569006042 Permit Version: 4 Location: Permo-Triassic Sandstone At Belle Vue Leisure Centre Authority: Environment Agency, North West Region Abstraction: Sports Grounds/Facilities: Spray Irrigation - Direct Abstraction Type: Water may be abstracted from a single point Source: Groundwater Daily Rate (m3): Not Supplied Yearly Rate (m3): Not Supplied Details: Land At Belle Vue Leisure Centre Authorised Start: 01 January Authorised End: 31 December Permit Start Date: 29th February 2012 Permit End Date: Not Supplied Positional Accuracy: Located by supplier to within 10m	A2NW (SW)	1509	2	387591 395891

Map ID	Details	Quadrant Reference (Compass Direction)	Estimated Distance From Site	Contact	NGR
	Water Abstractions Operator: Mr Clive Back Licence Number: 2569006042 Permit Version: 3 Location: Permo-Triassic Sandstone At Belle Vue Leisure Centre Authority: Environment Agency, North West Region Abstraction: Sports Grounds/Facilities: Spray Irrigation - Direct Abstraction Type: Water may be abstracted from a single point Source: Groundwater Daily Rate (m3): Not Supplied Yearly Rate (m3): Not Supplied Details: Land At Belle Vue Leisure Centre Authorised Start: 01 January Authorised End: 31 December Permit Start Date: 4th February 2009 Permit End Date: Not Supplied Positional Accuracy: Located by supplier to within 10m	A2NW (SW)	1511	2	387590 395890
	Water Abstractions Operator: Manchester City Council Licence Number: 2569006042 Permit Version: 2 Location: Permo-Triassic Sandstone At Belle Vue Leisure Centre Authority: Environment Agency, North West Region Abstraction: Sports Grounds/Facilities: Spray Irrigation - Direct Abstraction Type: Water may be abstracted from a single point Source: Groundwater Daily Rate (m3): Not Supplied Yearly Rate (m3): Not Supplied Details: Land At Belle Vue Leisure Centre Authorised Start: 01 January Authorised End: 31 December Permit Start Date: 29th November 2005 Permit End Date: Not Supplied Positional Accuracy: Located by supplier to within 10m	A2NW (SW)	1511	2	387590 395890
	Water Abstractions Operator: Manchester City Council Licence Number: 2569006042 Permit Version: 1 Location: Permo-Triassic Sandstone At Belle Vue Leisure Centre Authority: Environment Agency, North West Region Abstraction: Sports Grounds/Facilities: Spray Irrigation - Direct Abstraction Type: Water may be abstracted from a single point Source: Groundwater Daily Rate (m3): Not Supplied Yearly Rate (m3): Not Supplied Details: Land At Belle Vue Leisure Centre Authorised Start: 01 January Authorised End: 31 December Permit Start Date: 11th July 2002 Permit End Date: Not Supplied Positional Accuracy: Located by supplier to within 10m	A2NW (SW)	1511	2	387590 395890
	Water Abstractions Operator: British Waterways Licence Number: 2569006996 Permit Version: 100 Location: Ashton Canal, Manchester [Vitacom] Authority: Environment Agency, North West Region Abstraction: Other Industrial/Commercial/Public Services: General Cooling (Existing Licences Only) (Low Loss) Abstraction Type: Water may be abstracted from a single point Source: Surface Daily Rate (m3): 0 Yearly Rate (m3): 227300 Details: (British Vita Ltd) Authorised Start: 01 January Authorised End: 31 December Permit Start Date: 1st April 1969 Permit End Date: Not Supplied Positional Accuracy: Located by supplier to within 100m	A22SW (NW)	1531	2	387600 398395

Map ID	Details	Quadrant Reference (Compass Direction)	Estimated Distance From Site	Contact	NGR
	Water Abstractions Operator: British Waterways Board Licence Number: 2569006030 Permit Version: Not Supplied Location: Manchester, MANCHESTER Authority: Environment Agency, North West Region Abstraction: Not Supplied Abstraction Type: Not Supplied Source: Canal Daily Rate (m3): 0 Yearly Rate (m3): 0 Details: Ashton Canal Authorised Start: Not Supplied Authorised End: Not Supplied Permit Start Date: Not Supplied Permit End Date: Not Supplied Positional Accuracy: Located by supplier to within 100m	A22SW (NW)	1535	2	387600 398400
	Water Abstractions Operator: Fairfield Golf And Sailing Club Licence Number: 2569006039 Permit Version: 100 Location: Upper Gorton Reservoir, Audenshaw, Manchester Authority: Environment Agency, North West Region Abstraction: Golf Courses: Spray Irrigation - Direct Abstraction Type: Water may be abstracted from a single point Source: Surface Daily Rate (m3): 11 Yearly Rate (m3): 1100 Details: Land @ Fairfield Golf & Sailing Club Authorised Start: 01 May Authorised End: 31 October Permit Start Date: 20th November 1996 Permit End Date: Not Supplied Positional Accuracy: Located by supplier to within 10m	(E)	1833	2	390450 397000
	Water Abstractions Operator: British Waterways Board Licence Number: 2569006998 Permit Version: Not Supplied Location: Ashton Canal, MANCHESTER Authority: Environment Agency, North West Region Abstraction: Cooling Abstraction Type: Not Supplied Source: Canal Daily Rate (m3): 0 Yearly Rate (m3): 90920 Details: Licence Status: Revoked Authorised Start: Not Supplied Authorised End: Not Supplied Permit Start Date: Not Supplied Permit End Date: Not Supplied Positional Accuracy: Located by supplier to within 100m	(E)	1969	2	390500 397695
	Water Abstractions Operator: British Waterways Board Licence Number: 2569006030 Permit Version: Not Supplied Location: MANCHESTER Authority: Environment Agency, North West Region Abstraction: Not Supplied Abstraction Type: Not Supplied Source: Canal Daily Rate (m3): 0 Yearly Rate (m3): 0 Details: Ashton Canal Authorised Start: Not Supplied Authorised End: Not Supplied Permit Start Date: Not Supplied Permit End Date: Not Supplied Positional Accuracy: Located by supplier to within 100m	(E)	1971	2	390500 397700
	Groundwater Vulnerability Soil Classification: Soils of High Leaching Potential (U) - Soil information for restored mineral workings and urban areas is based on fewer observations than elsewhere. A worst case vulnerability classification (H) assumed, until proved otherwise Map Sheet: Sheet 17 Derbyshire & North Staffordshire Scale: 1:100,000	A13SW (SW)	0	2	388567 397134

Map ID	Details	Quadrant Reference (Compass Direction)	Estimated Distance From Site	Contact	NGR
	Drift Deposits Drift Deposit: Low permeability drift deposits occuring at the surface and overlying Major and Minor Aquifers are head, clay-with-flints, brickearth, peat, river terrace deposits and marine and estuarine alluvium Map Sheet: Sheet 17 Derbyshire & North Staffordshire Scale: 1:100,000	A13SW (SW)	0	2	388567 397134
	Bedrock Aquifer Designations Aquifer Desination: Principal Aquifer	A13SW (SW)	0	4	388567 397134
	Superficial Aquifer Designations Aquifer Designation: Secondary Aquifer - A	A13SW (SW)	0	4	388567 397134
	Superficial Aquifer Designations Aquifer Designation: Unproductive Strata	A13SE (NE)	0	4	388581 397140
	Extreme Flooding from Rivers or Sea without Defences Type: Extent of Extreme Flooding from Rivers or Sea without Defences Flood Plain Type: Fluvial Models Boundary Accuracy: As Supplied	A13SE (SE)	165	2	388653 396929
	Extreme Flooding from Rivers or Sea without Defences Type: Extent of Extreme Flooding from Rivers or Sea without Defences Flood Plain Type: Fluvial Models Boundary Accuracy: As Supplied	A13SW (SW)	240	2	388346 396916
	Flooding from Rivers or Sea without Defences Type: Extent of Flooding from Rivers or Sea without Defences Flood Plain Type: Fluvial Models Boundary Accuracy: As Supplied	A13SE (S)	216	2	388642 396875
	Areas Benefiting from Flood Defences None				
	Flood Water Storage Areas None				
	Flood Defences None				

Map ID	Details	Quadrant Reference (Compass Direction)	Estimated Distance From Site	Contact	NGR
165	**Historical Landfill Sites** Licence Holder: Not Supplied Location: Greater Manchester Name: Stockport Branch Canal Operator Location: Not Supplied Boundary Accuracy: As Supplied Provider Reference: EAHLD16523 First Input Date: Not Supplied Last Input Date: Not Supplied Specified Waste Type: Deposited Waste included Inert Waste and Liquid Sludge EA Waste Ref: Not Supplied Regis Ref: Not Supplied WRC Ref: Not Supplied BGS Ref: Not Supplied Other Ref: F056	A13NE (NE)	92	2	388683 397220
166	**Historical Landfill Sites** Licence Holder: Not Supplied Location: Greater Manchester Name: Vine Street Operator Location: Not Supplied Boundary Accuracy: As Supplied Provider Reference: EAHLD16559 First Input Date: 1st April 2001 Last Input Date: 31st July 2001 Specified Waste Type: Deposited Waste included Inert Waste EA Waste Ref: Not Supplied Regis Ref: Not Supplied WRC Ref: Not Supplied BGS Ref: Not Supplied Other Ref: F059	A14SW (E)	495	2	389092 396952
167	**Historical Landfill Sites** Licence Holder: Not Supplied Location: Gorton, Greater Manchester Name: Preston Street Operator Location: Not Supplied Boundary Accuracy: As Supplied Provider Reference: EAHLD16552 First Input Date: 31st December 1985 Last Input Date: 31st December 1994 Specified Waste Type: Not Supplied EA Waste Ref: Not Supplied Regis Ref: Not Supplied WRC Ref: Not Supplied BGS Ref: Not Supplied Other Ref: F057	A12SE (W)	555	2	387979 396959
168	**Historical Landfill Sites** Licence Holder: Not Supplied Location: Greater Manchester Name: Clayton Industrial Estate Operator Location: Not Supplied Boundary Accuracy: As Supplied Provider Reference: EAHLD16527 First Input Date: Not Supplied Last Input Date: Not Supplied Specified Waste Type: Not Supplied EA Waste Ref: Not Supplied Regis Ref: Not Supplied WRC Ref: Not Supplied BGS Ref: Not Supplied Other Ref: F048	A18NW (N)	686	2	388533 397893
169	**Historical Landfill Sites** Licence Holder: Eva Brothers Location: Crabtree Lane, Forge Lane, Clayton, Manchester Name: Crabtree Forge Operator Location: Not Supplied Boundary Accuracy: As Supplied Provider Reference: EAHLD16526 First Input Date: 31st December 1942 Last Input Date: 31st December 1992 Specified Waste Type: Deposited Waste included Inert and Industrial Waste EA Waste Ref: Not Supplied Regis Ref: Not Supplied WRC Ref: 4200/9180 BGS Ref: Not Supplied Other Ref: RD/LIC/216/81, GDO F049	A18NE (N)	772	2	388826 397941

Map ID	Details	Quadrant Reference (Compass Direction)	Estimated Distance From Site	Contact	NGR
170	**Historical Landfill Sites** Licence Holder: Not Supplied Location: Gorton, Greater Manchester Name: High Bank Operator Location: Not Supplied Boundary Accuracy: As Supplied Provider Reference: EAHLD16579 First Input Date: Not Supplied Last Input Date: Not Supplied Specified Waste Type: Not Supplied EA Waste Ref: Not Supplied Regis Ref: Not Supplied WRC Ref: Not Supplied BGS Ref: Not Supplied Other Ref: F037	A9SW (SE)	872	2	389152 396405
171	**Licensed Waste Management Facilities (Locations)** Licence Number: 50411 Location: The Cabin, E22 New Smithfield Market, Whitworth Street East, Openshaw, Manchester, M11 2WJ Operator Name: Fairfield Materials Management Ltd Operator Location: Not Supplied Authority: Environment Agency - North West Region, South Area Site Category: Composting **Licence Status: Surrendered** Issued: 10th November 2005 Last Modified: Not Supplied Expires: Not Supplied Suspended: Not Supplied Revoked: Not Supplied Surrendered: 3rd December 2012 IPPC Reference: Not Supplied Positional Accuracy: Located by supplier to within 10m	A13SE (SE)	0	2	388580 397120
172	**Licensed Waste Management Facilities (Locations)** Licence Number: 50161 Location: H22, New Smithfield Market, Whitworth Street East, Manchester, M11 2WP Operator Name: Fairfield Materials Management Limited Operator Location: Not Supplied Authority: Environment Agency - North West Region, South Area Site Category: Composting **Licence Status: Modified** Issued: 1st July 2003 Last Modified: 10th November 2005 Expires: Not Supplied Suspended: Not Supplied Revoked: Not Supplied Surrendered: Not Supplied IPPC Reference: Not Supplied Positional Accuracy: Located by supplier to within 100m	A13SW (W)	218	2	388300 397100
173	**Licensed Waste Management Facilities (Locations)** Licence Number: 53510 Location: Unit 3b, Openshaw, Manchester, M11 Operator Name: Foster Mr. K. Operator Location: Not Supplied Authority: Environment Agency - North West Region, South Area Site Category: Material Recycling Treatment Facilities **Licence Status: Surrendered** Issued: 20th March 1998 Last Modified: Not Supplied Expires: Not Supplied Suspended: Not Supplied Revoked: Not Supplied Surrendered: 7th September 2000 IPPC Reference: Not Supplied Positional Accuracy: Located by supplier to within 100m	A13SE (E)	298	2	388900 397000

Map ID	Details	Quadrant Reference (Compass Direction)	Estimated Distance From Site	Contact	NGR
174	**Licensed Waste Management Facilities (Locations)** Licence Number: 53491 Location: Delta Containers, Preston Street, West Gorton, Manchester, Lancs, M18 8DB Operator Name: Delta Containers (Manchester) Ltd Operator Location: Not Supplied Authority: Environment Agency - North West Region, South Area Site Category: Material Recycling Treatment Facilities **Licence Status: Transferred** Issued: 28th July 1998 Last Modified: Not Supplied Expires: Not Supplied Suspended: Not Supplied Revoked: Not Supplied Surrendered: Not Supplied IPPC Reference: Not Supplied Positional Accuracy: Located by supplier to within 10m	A12SE (SW)	462	2	388113 396862
175	**Licensed Waste Management Facilities (Locations)** Licence Number: 53551 Location: Bessemer Street, Manchester, M11 2NP Operator Name: Manchester City Council City Works Operator Location: Not Supplied Authority: Environment Agency - North West Region, South Area Site Category: Special Waste Transfer Stations **Licence Status: Surrendered** Issued: 7th April 1997 Last Modified: Not Supplied Expires: Not Supplied Suspended: Not Supplied Revoked: Not Supplied Surrendered: 12th July 2005 IPPC Reference: Not Supplied Positional Accuracy: Located by supplier to within 10m	A12NE (W)	480	2	388064 397295
176	**Licensed Waste Management Facilities (Locations)** Licence Number: 50244 Location: 134 South Street, Openshaw, Manchester, M11 2FY Operator Name: Steven Smith And Bernard Smith Operator Location: Not Supplied Authority: Environment Agency - North West Region, South Area Site Category: End of Life Vehicles **Licence Status: Surrendered** Issued: 20th October 2004 Last Modified: Not Supplied Expires: Not Supplied Suspended: Not Supplied Revoked: Not Supplied Surrendered: 18th August 2006 IPPC Reference: Not Supplied Positional Accuracy: Located by supplier to within 10m	A12NE (NW)	690	2	387913 397475
177	**Licensed Waste Management Facilities (Locations)** Licence Number: 53947 Location: A7 The Dresser Centre, Whitworth Street, Openshaw, Manchester, M11 2NE Operator Name: Winsulate (U K) Ltd Operator Location: Not Supplied Authority: Environment Agency - North West Region, South Area Site Category: Special Waste Transfer Stations **Licence Status: Transferred** Issued: 5th July 1989 Last Modified: Not Supplied Expires: Not Supplied Suspended: Not Supplied Revoked: Not Supplied Surrendered: Not Supplied IPPC Reference: Not Supplied Positional Accuracy: Located by supplier to within 10m	A12NW (W)	757	2	387782 397314
178	**Licensed Waste Management Facilities (Locations)** Licence Number: 53598 Location: Bridge House, Bridge Street, Droylsden, Manchester, M43 6SJ Operator Name: A M W (Skip Hire) Ltd Operator Location: Not Supplied Authority: Environment Agency - North West Region, South Area Site Category: Household, Commercial And Industrial Transfer Stations **Licence Status: Transferred** Issued: 11th July 1996 Last Modified: 23rd September 2002 Expires: Not Supplied Suspended: Not Supplied Revoked: Not Supplied Surrendered: Not Supplied IPPC Reference: Not Supplied Positional Accuracy: Located by supplier to within 100m	A19SE (NE)	955	2	389400 397700

Map ID	Details	Quadrant Reference (Compass Direction)	Estimated Distance From Site	Contact	NGR
	Local Authority Landfill Coverage Name: Manchester City Council - Had landfill data but passed it to the relevant environment agency		0	10	388567 397134
	Local Authority Landfill Coverage Name: Tameside Metropolitan Borough Council - Has supplied landfill data		823	8	389146 397808
179	**Registered Landfill Sites** Licence Holder: Eva Brothers Ltd Licence Reference: 00216 Site Location: Crabtree Forge, Crabtree Lane, Clayton, Manchester, Greater Manchester, M11 4gx Licence Easting: 388800 Licence Northing: 398000 Operator Location: As Site Address Authority: Environment Agency - North West Region, South Area Site Category: Landfill Max Input Rate: Very Small (Less than 10,000 tonnes per year) Waste Source Restrictions: No known restriction on source of waste Status: Licence revokedRevoked Dated: 20th July 1982 Preceded By Licence: Not Given Superseded By Licence: Not Given Positional Accuracy: Manually positioned to the address or location Boundary Accuracy: Not Applicable Authorised Waste: Asbestos Construction And Demolition Wastes Ind. Non-Haz. Inert, Non-Flammable	A18NE (N)	820	2	388800 398000
180	**Registered Waste Transfer Sites** Licence Holder: Taw Container Services Licence Reference: 00275/M02 Site Location: Gorton Lane, Gorton, Manchester, Greater Manchester Operator Location: As Site Address Authority: Environment Agency - North West Region, South Area Site Category: Transfer Max Input Rate: Medium (Equal to or greater than 25,000 and less than 75,000 tonnes per year) Waste Source Restrictions: No known restriction on source of waste Licence Status: Licence lapsed/cancelled/defunct/not applicable/surrenderedCancelled Dated: 30th September 1983 Preceded By Licence: Not Given Superseded By Licence: Not Given Positional Accuracy: Positioned by the supplier Boundary Quality: Moderate Authorised Waste: Asbestos Construction And Demolition Wastes Household + Commercial Waste Ind. Non-Haz. Waste	A8NW (S)	396	2	388410 396700
181	**Registered Waste Transfer Sites** Licence Holder: A S Race Licence Reference: 00424/86/M2 Site Location: Preston Street, Gorton, Manchester, Greater Manchester Operator Location: 2 Broom Lane, Levenshulme, Manchester, Greater Manchester Authority: Environment Agency - North West Region, South Area Site Category: Transfer Max Input Rate: Medium (Equal to or greater than 25,000 and less than 75,000 tonnes per year) Waste Source Restrictions: No known restriction on source of waste Licence Status: Licence lapsed/cancelled/defunct/not applicable/surrenderedCancelled Dated: 1st January 1987 Preceded By Licence: Not Given Superseded By Licence: Not Given Positional Accuracy: Manually positioned to the road within the address or location Boundary Quality: Not Supplied Authorised Waste: Construction Ind. Wastes Household + Commercial Waste Ind. Non-Haz. Inert, Non-Flammable Ind. Non-Haz. Potentially Combustible Old Cars/Vehicles/Trailers Etc	A12SE (SW)	476	2	388080 396900

Map ID	Details	Quadrant Reference (Compass Direction)	Estimated Distance From Site	Contact	NGR
182	**Registered Waste Transfer Sites** Licence Holder: City Of Manchester Council - City Works Licence Reference: 00428/M02 Site Location: Bessemer Street Works, Openshaw, Manchester, Greater Manchester Operator Location: Pink Bank Lane, Belle Vue, MANCHESTER, Greater Manchester, M12 5QN Authority: Environment Agency - North West Region, South Area Site Category: Transfer Max Input Rate: Very Small (Less than 10,000 tonnes per year) Waste Source Restrictions: Waste produced/controlled by licence holder Licence Status: Operational as far as is knownOperational Dated: 1st April 1997 Preceded By Licence: 00428/M01 Superseded By Licence: Not Given Positional Accuracy: Manually positioned to the address or location Boundary Quality: Not Supplied Authorised Waste: Asbestos Lagging/Fibre/Powder/Cement Cli.Waste - Sharps Gmwda Group 1 - Non/V.Slow Decomp.Wast Gmwda Group 2 - Slow Decomp./Slight So Gmwda Group 3 - Decomp./Sol.Waste Most Max.Waste Permitted By Licence Prohibited Waste: Waste N.O.S.	A12NE (W)	543	2	388000 397300
182	**Registered Waste Transfer Sites** Licence Holder: City Of Manchester M.B.C. Licence Reference: 00428/M01 Site Location: Bessemer Street Works, Openshaw, Manchester, Greater Manchester Operator Location: Salisbury House, Granby Row, MANCHESTER, Greater Manchester, M1 7AH Authority: Environment Agency - North West Region, South Area Site Category: Transfer Max Input Rate: Very Small (Less than 10,000 tonnes per year) Waste Source Restrictions: Waste produced/controlled by licence holder Licence Status: Record supersededSuperseded Dated: 1st August 1986 Preceded By Licence: Not Given Superseded By Licence: 00428/M02 Positional Accuracy: Manually positioned to the address or location Boundary Quality: Not Supplied Authorised Waste: Asbestos	A12NE (W)	543	2	388000 397300
183	**Registered Waste Transfer Sites** Licence Holder: L Wynne & Co (Mcr) Ltd Licence Reference: 00545 Site Location: The Dresser Centre, Whitworth Street, MANCHESTER, Greater Manchester, M11 2NE Operator Location: As Site Address Authority: Environment Agency - North West Region, South Area Site Category: Transfer Max Input Rate: Very Small (Less than 10,000 tonnes per year) Waste Source Restrictions: Waste produced/controlled by licence holder Licence Status: Operational as far as is knownOperational Dated: 1st July 1989 Preceded By Licence: Not Given Superseded By Licence: Not Given Positional Accuracy: Manually positioned to the address or location Boundary Quality: Not Supplied Authorised Waste: Asbestos Prohibited Waste: Waste N.O.S.	A12NW (W)	758	2	387780 397310

Map ID	Details	Quadrant Reference (Compass Direction)	Estimated Distance From Site	Contact	NGR
184	**Registered Waste Transfer Sites** Licence Holder: Waste Management Ltd Licence Reference: 00593/89 Site Location: Bridge Street, Droylsden, Manchester, Greater Manchester Operator Location: Rixton Old Hall, Manchester Road, Rixton, WARRINGTON, Cheshire, WA3 6EW Authority: Environment Agency - North West Region, South Area Site Category: Transfer Max Input Rate: Medium (Equal to or greater than 25,000 and less than 75,000 tonnes per year) Waste Source Restrictions: No known restriction on source of waste Licence Status: Licence lapsed/cancelled/defunct/not applicable/surrenderedCancelled Dated: 1st February 1991 Preceded By Licence: Not Given Superseded By Licence: Not Given Positional Accuracy: Manually positioned to the road within the address or location Boundary Quality: Not Supplied Authorised Waste: Asbestos Lagging Asbestos Sheet/Piping - Compos./Bonded Electrical Fitting/Fixture/Appliances Empty Used Containers Foundry Sand General Commercial Rubbish General Ind. Rubbish Gmwda G'P 3 - Decomp./Sol.W.- But Only Gmwda Group 1 - Non/V.Slow Decomp.Wast Gmwda Group 2 - Slow Decomp./Slight So Max.Waste Permitted By Licence-Stated Plasterboard/Plaster Scrap Machinery - Ferrous/Non-Ferrous Scrap Rubber (Including Tyres) Slightly Contam. Soil - Gmwda Class B Prohibited Waste: All Other Waste N.O.S. Explosive Waste Liquid/Sludge Wastes Odiferous Wastes Violently Reactive Wastes Waste In Drums Waste In Pressurised Cont'Rs	A19SE (NE)	970	2	389380 397760
184	**Registered Waste Transfer Sites** Licence Holder: Connell Brothers Waste Ltd Licence Reference: 01147 Site Location: Bridge House, Bridge Street, Droylsden, Manchester, Greater Manchester, M43 6sj Operator Location: As Site Address Authority: Environment Agency - North West Region, South Area Site Category: Transfer Max Input Rate: Medium (Equal to or greater than 25,000 and less than 75,000 tonnes per year) Waste Source Restrictions: No known restriction on source of waste Licence Status: Operational as far as is knownOperational Dated: 1st July 1996 Preceded By Licence: Not Given Superseded By Licence: Not Given Positional Accuracy: Manually positioned to the address or location Boundary Quality: Not Supplied Authorised Waste: Asbestos Sheet/Piping Comp/Bonded Electrical Fitting/Fixture/Appliances Empty Used Containers Ferrous/Non-Ferrous Scrap Machinery Ferrous/Non-Ferrous Scrap Metal Fibreglass Gmwda Group 1 - Non/V.Slow Decomp.Wast Gmwda Group 2 - Slow Decomp./Slight So Max.Waste Permitted By Licence Plasterboard/Plaster/Gypsum Scrap Rubber (Including Tyres) Prohibited Waste: Boiler Scale Carbon, Kieselguhr Mineral Processing Wastes Slag/Ash/Clinker Tanned Leather Waste N.O.S.	A19SE (NE)	987	2	389400 397760

Map ID	Details	Quadrant Reference (Compass Direction)	Estimated Distance From Site	Contact	NGR
185	**Registered Waste Treatment or Disposal Sites** Licence Holder: A Allen t/a Ace Metals Licence Reference: 00879/93 Site Location: 10 B/C Highbank Industrial Estate, Ogden Lane, Openshaw, MANCHESTER, Greater Manchester, M11 2LJ Operator Location: 2 St Martins Close, Droylsden, Manchester, Greater Manchester, M35 7sj Authority: Environment Agency - North West Region, South Area Site Category: Scrapyard Max Input Rate: Very Small (Less than 10,000 tonnes per year) Waste Source Restrictions: No known restriction on source of waste Licence Status: Licence lapsed/cancelled/defunct/not applicable/surrenderedCancelled Dated: 1st September 1993 Preceded By Licence: Not Given Superseded By Licence: Not Given Positional Accuracy: Manually positioned within the geographical locality Boundary Quality: Not Supplied Authorised Waste: Electrical Fittings/Fixtures/Appliance Max.Storage In Licence Max.Waste Permitted By Licence Scrap Machinery & Ferrous Metals Scrap Machinery & Non-Ferrous Metals Scrap Rubber (Including Tyres) Prohibited Waste: Explosive Waste Liquid Wastes Pressurized Containers/Waste Therein Sludge Wastes Violently Reactive Wastes Waste N.O.S.	A13SE (E)	180	2	388800 397100
186	**Registered Waste Treatment or Disposal Sites** Licence Holder: Messrs Foster (D, G, KE, RE) t/a F & F Drums Licence Reference: 01022 Site Location: Unit 3B Highbank Trading Estate, Openshaw, MANCHESTER, Greater Manchester, M11 1WG Operator Location: 73 Boardman Fold Road, Alkrington, MANCHESTER, Greater Manchester, M24 1PX Authority: Environment Agency - North West Region, South Area Site Category: Recycling Drums Max Input Rate: Undefined Waste Source Restrictions: No known restriction on source of waste Licence Status: Licence has completion certificateSurrendered Dated: 1st June 1997 Preceded By Licence: Not Given Superseded By Licence: Not Given Positional Accuracy: Positioned by the supplier Boundary Quality: Good Authorised Waste: Empty Used Ibcs With < 2 Litre Liq Or 10 Litre Solid Residues Which May Include Empty Used Packagescontainers With < 1%Vol Residues Which May Include Maximum Waste In Working Plan Maximum Waste Permitted By Licence Packagescontainers/Ibcs With < 10%Vol Non-Haz. Residues Which May Include Special Waste (As In Epa 1990:S62 Of 1996 Regs) Starch Based Polymers Surfactants Water Based Adhesive Wastes Prohibited Waste: Drums With Residues Of Subs In Prescribed Subs/Processes Regs 1989) Drums/Cont'Rs With Residues Of List I Subs In Eec Directive 80/68/Eec Material With Haz.Code H 1 - Explosive Material With Haz.Code H 2 - Oxidising Material With Haz.Code H 3a - Highly Flammable Material With Haz.Code H 6 - Toxic Material With Haz.Code H 7 - Carcinogenic Material With Haz.Code H 9 - Infectious Material With Haz.Code H10 - Teratogenic Material With Haz.Code H11 - Mutagenic Material With Haz.Code H12 - Can Release Toxic Gases Material With Haz.Code H14 - Ecotoxic Other Waste/Waste Not Otherwise Specified	A13SE (E)	253	2	388865 397039

Map ID	Details	Quadrant Reference (Compass Direction)	Estimated Distance From Site	Contact	NGR
187	**Registered Waste Treatment or Disposal Sites** Licence Holder: Delta Containers Ltd Licence Reference: 00765 Site Location: Preston Street, Gorton, MANCHESTER, Greater Manchester, M18 8DB Operator Location: Mere House, South Park Drive, POYNTON, Cheshire, SK12 1BS Authority: Environment Agency - North West Region, South Area Site Category: Recycling Drums Max Input Rate: Very Small (Less than 10,000 tonnes per year) Waste Source Restrictions: No known restriction on source of waste Licence Status: Operational as far as is knownOperational Dated: 1st July 1998 Preceded By Licence: Not Given Superseded By Licence: Not Given Positional Accuracy: Positioned by the supplier Boundary Quality: Good Authorised Waste: 25 L Steel/Plastic Drums Of Solid Glue Empty Used Ibcs Empty Used Steel/Plastic Drums < 230 L Max.Waste Permitted By Licence Packages,Cont'Rs,Ibcs With Residues Prohibited Waste: Any With Res.List I Subs In 80/68/Eec Any With Res.Presc.List Subs(Eppsp'91) Hazardous Waste Residues Waste N.O.S.	A12SE (W)	562	2	387960 397032

Map ID	Details	Quadrant Reference (Compass Direction)	Estimated Distance From Site	Contact	NGR
	BGS 1:625,000 Solid Geology Description: Permian and Triassic sandstones, undifferentiated,including Bunter and Keuper	A13SW (SW)	0	4	388567 397134
	BGS Estimated Soil Chemistry Source: British Geological Survey, National Geoscience Information Service Soil Sample Type: Rural Soil Arsenic Concentration: 15 - 25 mg/kg Cadmium Concentration: <1.8 mg/kg Chromium Concentration: 60 - 90 mg/kg Lead Concentration: 150 - 300 mg/kg Nickel Concentration: 30 - 45 mg/kg	A13SE (NE)	0	5	388580 397140
	BGS Estimated Soil Chemistry Source: British Geological Survey, National Geoscience Information Service Soil Sample Type: Rural Soil Arsenic Concentration: 15 - 25 mg/kg Cadmium Concentration: <1.8 mg/kg Chromium Concentration: 60 - 90 mg/kg Lead Concentration: 300 - 600 mg/kg Nickel Concentration: 30 - 45 mg/kg	A13SW (SW)	0	5	388567 397134
	BGS Estimated Soil Chemistry Source: British Geological Survey, National Geoscience Information Service Soil Sample Type: Rural Soil Arsenic Concentration: 15 - 25 mg/kg Cadmium Concentration: <1.8 mg/kg Chromium Concentration: 60 - 90 mg/kg Lead Concentration: 300 - 600 mg/kg Nickel Concentration: 30 - 45 mg/kg	A13SW (S)	73	5	388567 397000
	BGS Estimated Soil Chemistry Source: British Geological Survey, National Geoscience Information Service Soil Sample Type: Rural Soil Arsenic Concentration: 15 - 25 mg/kg Cadmium Concentration: <1.8 mg/kg Chromium Concentration: 60 - 90 mg/kg Lead Concentration: 150 - 300 mg/kg Nickel Concentration: 30 - 45 mg/kg	A13SW (SW)	93	5	388472 397000
	BGS Estimated Soil Chemistry Source: British Geological Survey, National Geoscience Information Service Soil Sample Type: Rural Soil Arsenic Concentration: 15 - 25 mg/kg Cadmium Concentration: <1.8 mg/kg Chromium Concentration: 60 - 90 mg/kg Lead Concentration: <150 mg/kg Nickel Concentration: 15 - 30 mg/kg	A13SW (S)	93	5	388518 396983
	BGS Estimated Soil Chemistry Source: British Geological Survey, National Geoscience Information Service Soil Sample Type: Rural Soil Arsenic Concentration: 15 - 25 mg/kg Cadmium Concentration: <1.8 mg/kg Chromium Concentration: 60 - 90 mg/kg Lead Concentration: <150 mg/kg Nickel Concentration: 15 - 30 mg/kg	A13SE (SE)	249	5	388848 397000

Map ID	Details	Quadrant Reference (Compass Direction)	Estimated Distance From Site	Contact	NGR
	BGS Estimated Soil Chemistry Source: British Geological Survey, National Geoscience Information Service Soil Sample Type: Rural Soil Arsenic Concentration: 15 - 25 mg/kg Cadmium Concentration: <1.8 mg/kg Chromium Concentration: 60 - 90 mg/kg Lead Concentration: <150 mg/kg Nickel Concentration: 15 - 30 mg/kg	A13NE (NE)	333	5	388895 397339
	BGS Estimated Soil Chemistry Source: British Geological Survey, National Geoscience Information Service Soil Sample Type: Rural Soil Arsenic Concentration: 15 - 25 mg/kg Cadmium Concentration: <1.8 mg/kg Chromium Concentration: 60 - 90 mg/kg Lead Concentration: 150 - 300 mg/kg Nickel Concentration: 30 - 45 mg/kg	A14SW (E)	380	5	389000 397134
	BGS Estimated Soil Chemistry Source: British Geological Survey, National Geoscience Information Service Soil Sample Type: Rural Soil Arsenic Concentration: 15 - 25 mg/kg Cadmium Concentration: <1.8 mg/kg Chromium Concentration: 60 - 90 mg/kg Lead Concentration: <150 mg/kg Nickel Concentration: 15 - 30 mg/kg	A14NW (E)	385	5	389000 397168
	BGS Estimated Soil Chemistry Source: British Geological Survey, National Geoscience Information Service Soil Sample Type: Rural Soil Arsenic Concentration: 15 - 25 mg/kg Cadmium Concentration: <1.8 mg/kg Chromium Concentration: 60 - 90 mg/kg Lead Concentration: <150 mg/kg Nickel Concentration: 15 - 30 mg/kg	A14SW (E)	393	5	389000 397000
	BGS Estimated Soil Chemistry Source: British Geological Survey, National Geoscience Information Service Soil Sample Type: Rural Soil Arsenic Concentration: 15 - 25 mg/kg Cadmium Concentration: <1.8 mg/kg Chromium Concentration: 60 - 90 mg/kg Lead Concentration: <150 mg/kg Nickel Concentration: 15 - 30 mg/kg	A14SW (E)	496	5	389106 397000
	BGS Estimated Soil Chemistry Source: British Geological Survey, National Geoscience Information Service Soil Sample Type: Rural Soil Arsenic Concentration: 15 - 25 mg/kg Cadmium Concentration: <1.8 mg/kg Chromium Concentration: 60 - 90 mg/kg Lead Concentration: 150 - 300 mg/kg Nickel Concentration: 30 - 45 mg/kg	A12SE (W)	517	5	388000 397134

Map ID	Details	Quadrant Reference (Compass Direction)	Estimated Distance From Site	Contact	NGR
	BGS Estimated Soil Chemistry Source: British Geological Survey, National Geoscience Information Service Soil Sample Type: Rural Soil Arsenic Concentration: 15 - 25 mg/kg Cadmium Concentration: <1.8 mg/kg Chromium Concentration: 60 - 90 mg/kg Lead Concentration: 150 - 300 mg/kg Nickel Concentration: 30 - 45 mg/kg	A12SE (W)	527	5	388000 397000
	BGS Estimated Soil Chemistry Source: British Geological Survey, National Geoscience Information Service Soil Sample Type: Rural Soil Arsenic Concentration: 15 - 25 mg/kg Cadmium Concentration: <1.8 mg/kg Chromium Concentration: 60 - 90 mg/kg Lead Concentration: 150 - 300 mg/kg Nickel Concentration: 30 - 45 mg/kg	A18NW (N)	665	5	388477 397866
	BGS Estimated Soil Chemistry Source: British Geological Survey, National Geoscience Information Service Soil Sample Type: Rural Soil Arsenic Concentration: 15 - 25 mg/kg Cadmium Concentration: <1.8 mg/kg Chromium Concentration: 60 - 90 mg/kg Lead Concentration: <150 mg/kg Nickel Concentration: 15 - 30 mg/kg	A18NW (N)	788	5	388567 397998
	BGS Estimated Soil Chemistry Source: British Geological Survey, National Geoscience Information Service Soil Sample Type: Rural Soil Arsenic Concentration: 15 - 25 mg/kg Cadmium Concentration: <1.8 mg/kg Chromium Concentration: 60 - 90 mg/kg Lead Concentration: 150 - 300 mg/kg Nickel Concentration: 30 - 45 mg/kg	A18NE (N)	790	5	388579 398000
	BGS Estimated Soil Chemistry Source: British Geological Survey, National Geoscience Information Service Soil Sample Type: Rural Soil Arsenic Concentration: 15 - 25 mg/kg Cadmium Concentration: <1.8 mg/kg Chromium Concentration: 60 - 90 mg/kg Lead Concentration: <150 mg/kg Nickel Concentration: 15 - 30 mg/kg	A18NW (N)	790	5	388567 398000
	BGS Estimated Soil Chemistry Source: British Geological Survey, National Geoscience Information Service Soil Sample Type: Rural Soil Arsenic Concentration: 15 - 25 mg/kg Cadmium Concentration: <1.8 mg/kg Chromium Concentration: 60 - 90 mg/kg Lead Concentration: 150 - 300 mg/kg Nickel Concentration: 30 - 45 mg/kg	A18NW (N)	791	5	388555 398000

Map ID	Details	Quadrant Reference (Compass Direction)	Estimated Distance From Site	Contact	NGR
	BGS Estimated Soil Chemistry Source: British Geological Survey, National Geoscience Information Service Soil Sample Type: Rural Soil Arsenic Concentration: 25 - 35 mg/kg Cadmium Concentration: <1.8 mg/kg Chromium Concentration: 60 - 90 mg/kg Lead Concentration: 150 - 300 mg/kg Nickel Concentration: 30 - 45 mg/kg	A14NE (E)	820	5	389366 397463
	BGS Estimated Soil Chemistry Source: British Geological Survey, National Geoscience Information Service Soil Sample Type: Rural Soil Arsenic Concentration: 15 - 25 mg/kg Cadmium Concentration: <1.8 mg/kg Chromium Concentration: 60 - 90 mg/kg Lead Concentration: 300 - 600 mg/kg Nickel Concentration: 30 - 45 mg/kg	A18NW (N)	825	5	388344 398000
	BGS Estimated Soil Chemistry Source: British Geological Survey, National Geoscience Information Service Soil Sample Type: Rural Soil Arsenic Concentration: 15 - 25 mg/kg Cadmium Concentration: <1.8 mg/kg Chromium Concentration: 60 - 90 mg/kg Lead Concentration: <150 mg/kg Nickel Concentration: 15 - 30 mg/kg	A19NW (NE)	895	5	389000 398000
	BGS Estimated Soil Chemistry Source: British Geological Survey, National Geoscience Information Service Soil Sample Type: Rural Soil Arsenic Concentration: 15 - 25 mg/kg Cadmium Concentration: <1.8 mg/kg Chromium Concentration: 60 - 90 mg/kg Lead Concentration: 300 - 600 mg/kg Nickel Concentration: 30 - 45 mg/kg	A9SW (SE)	899	5	389000 396279
	BGS Estimated Soil Chemistry Source: British Geological Survey, National Geoscience Information Service Soil Sample Type: Rural Soil Arsenic Concentration: 15 - 25 mg/kg Cadmium Concentration: <1.8 mg/kg Chromium Concentration: 60 - 90 mg/kg Lead Concentration: 150 - 300 mg/kg Nickel Concentration: 30 - 45 mg/kg	A17NE (NW)	925	5	388093 398000
	BGS Estimated Soil Chemistry Source: British Geological Survey, National Geoscience Information Service Soil Sample Type: Rural Soil Arsenic Concentration: 25 - 35 mg/kg Cadmium Concentration: <1.8 mg/kg Chromium Concentration: 60 - 90 mg/kg Lead Concentration: 150 - 300 mg/kg Nickel Concentration: 30 - 45 mg/kg	A19NW (NE)	933	5	389077 398000

Map ID	Details	Quadrant Reference (Compass Direction)	Estimated Distance From Site	Contact	NGR
	BGS Estimated Soil Chemistry Source: British Geological Survey, National Geoscience Information Service Soil Sample Type: Rural Soil Arsenic Concentration: 25 - 35 mg/kg Cadmium Concentration: <1.8 mg/kg Chromium Concentration: 60 - 90 mg/kg Lead Concentration: 150 - 300 mg/kg Nickel Concentration: 30 - 45 mg/kg	A14SE (E)	958	5	389572 397000
	BGS Estimated Soil Chemistry Source: British Geological Survey, National Geoscience Information Service Soil Sample Type: Rural Soil Arsenic Concentration: 15 - 25 mg/kg Cadmium Concentration: <1.8 mg/kg Chromium Concentration: 60 - 90 mg/kg Lead Concentration: 150 - 300 mg/kg Nickel Concentration: 30 - 45 mg/kg	A17NE (NW)	975	5	388000 398000
	BGS Estimated Soil Chemistry Source: British Geological Survey, National Geoscience Information Service Soil Sample Type: Rural Soil Arsenic Concentration: 15 - 25 mg/kg Cadmium Concentration: <1.8 mg/kg Chromium Concentration: 60 - 90 mg/kg Lead Concentration: 300 - 600 mg/kg Nickel Concentration: 30 - 45 mg/kg	A17NE (NW)	999	5	388000 398029
188	**BGS Recorded Mineral Sites** Site Name: Wayne Street Brick Field Location: , Openshaw, Manchester Source: British Geological Survey, National Geoscience Information Service Reference: 29596 Type: Opencast **Status: Ceased** Operator: Unknown Operator Operator Location: Unknown Operator Periodic Type: Quaternary Geology: Till, Devensian Commodity: Common Clay and Shale Positional Accuracy: Located by supplier to within 10m	A18SE (NE)	548	4	388845 397690
189	**BGS Recorded Mineral Sites** Site Name: Openshaw Brick Works Location: , Openshaw, Manchester Source: British Geological Survey, National Geoscience Information Service Reference: 29595 Type: Opencast **Status: Ceased** Operator: Unknown Operator Operator Location: Unknown Operator Periodic Type: Quaternary Geology: Till, Devensian Commodity: Common Clay and Shale Positional Accuracy: Located by supplier to within 10m	A17SE (NW)	645	4	388150 397700
190	**BGS Recorded Mineral Sites** Site Name: Ashbury Rail Depot Location: Bessemer Street, West Gorton, Manchester, M11 2nw Source: British Geological Survey, National Geoscience Information Service Reference: 16865 Type: Rail Depot **Status: Active** Operator: Hope Construction Materials Operator Location: Hope Construction Materials, Berkeley House, 3rd Floor, Berkeley Square, Mayfair, London, W1j 6bu Periodic Type: Carboniferous Geology: Bee Low Limestone Formation From Dowlow Commodity: Crushed Rock Positional Accuracy: Located by supplier to within 10m	A12NW (W)	725	4	387794 397181

Map ID	Details	Quadrant Reference (Compass Direction)	Estimated Distance From Site	Contact	NGR
191	**BGS Recorded Mineral Sites** Site Name: Abbey Hey Brick Works Location: , Abbey Hey, Manchester, Lancashire Source: British Geological Survey, National Geoscience Information Service Reference: 95143 Type: Opencast **Status: Ceased** Operator: Unknown Operator Operator Location: Unknown Operator Periodic Type: Permian Geology: Manchester Marls Formation Commodity: Common Clay and Shale Positional Accuracy: Located by supplier to within 10m	A14SE (SE)	726	4	389295 396833
192	**BGS Recorded Mineral Sites** Site Name: Abbey Hey Brick Works Location: , Abbey Hey, Manchester, Lancashire Source: British Geological Survey, National Geoscience Information Service Reference: 95144 Type: Opencast **Status: Ceased** Operator: Unknown Operator Operator Location: Unknown Operator Periodic Type: Permian Geology: Manchester Marls Formation Commodity: Common Clay and Shale Positional Accuracy: Located by supplier to within 10m	A14SE (E)	826	4	389433 396956
193	**BGS Recorded Mineral Sites** Site Name: Clayton Gardens Location: , Clayton, Manchester Source: British Geological Survey, National Geoscience Information Service Reference: 15092 Type: Opencast **Status: Ceased** Operator: Unknown Operator Operator Location: Unknown Operator Periodic Type: Quaternary Geology: Glaciofluvial Deposits, Devensian Commodity: Sand and Gravel Positional Accuracy: Located by supplier to within 10m	A18NW (N)	840	4	388490 398045
194	**BGS Recorded Mineral Sites** Site Name: North Street Brick Works Location: , Openshaw, Manchester Source: British Geological Survey, National Geoscience Information Service Reference: 29594 Type: Opencast **Status: Ceased** Operator: Unknown Operator Operator Location: Unknown Operator Periodic Type: Quaternary Geology: Till, Devensian Commodity: Common Clay and Shale Positional Accuracy: Located by supplier to within 10m	A17SW (NW)	880	4	387805 397660
195	**BGS Recorded Mineral Sites** Site Name: East End Brick Field Location: , Clayton, Manchester Source: British Geological Survey, National Geoscience Information Service Reference: 29597 Type: Opencast **Status: Ceased** Operator: Unknown Operator Operator Location: Unknown Operator Periodic Type: Quaternary Geology: Till, Devensian Commodity: Common Clay and Shale Positional Accuracy: Located by supplier to within 10m	A23SE (N)	985	4	388715 398185

Map ID	Details	Quadrant Reference (Compass Direction)	Estimated Distance From Site	Contact	NGR
	BGS Measured Urban Soil Chemistry Source: British Geological Survey, National Geoscience Information Service Grid: 388740, 397140 Soil Sample Type: Topsoil Sample Area: Manchester Arsenic Measured Concentration: 27.00 mg/kg Cadmium Measured Concentration: 0.90 mg/kg Chromium Measured Concentration: 83.00 mg/kg Lead Measured Concentration: 191.00 mg/kg Nickel Measured Concentration: 31.00 mg/kg	A13SE (E)	124	4	388740 397140
	BGS Measured Urban Soil Chemistry Source: British Geological Survey, National Geoscience Information Service Grid: 388240, 397310 Soil Sample Type: Topsoil Sample Area: Manchester Arsenic Measured Concentration: 16.00 mg/kg Cadmium Measured Concentration: 0.80 mg/kg Chromium Measured Concentration: 56.00 mg/kg Lead Measured Concentration: 141.00 mg/kg Nickel Measured Concentration: 21.00 mg/kg	A13NW (NW)	324	4	388240 397310
	BGS Measured Urban Soil Chemistry Source: British Geological Survey, National Geoscience Information Service Grid: 388820, 396700 Soil Sample Type: Topsoil Sample Area: Manchester Arsenic Measured Concentration: 34.00 mg/kg Cadmium Measured Concentration: 0.80 mg/kg Chromium Measured Concentration: 107.00 mg/kg Lead Measured Concentration: 357.00 mg/kg Nickel Measured Concentration: 52.00 mg/kg	A8NE (SE)	442	4	388820 396700
	BGS Measured Urban Soil Chemistry Source: British Geological Survey, National Geoscience Information Service Grid: 388250, 396700 Soil Sample Type: Topsoil Sample Area: Manchester Arsenic Measured Concentration: 17.00 mg/kg Cadmium Measured Concentration: 0.60 mg/kg Chromium Measured Concentration: 87.00 mg/kg Lead Measured Concentration: 124.00 mg/kg Nickel Measured Concentration: 22.00 mg/kg	A8NW (SW)	466	4	388250 396700
	BGS Measured Urban Soil Chemistry Source: British Geological Survey, National Geoscience Information Service Grid: 388780, 397750 Soil Sample Type: Topsoil Sample Area: Manchester Arsenic Measured Concentration: 17.00 mg/kg Cadmium Measured Concentration: 1.40 mg/kg Chromium Measured Concentration: 75.00 mg/kg Lead Measured Concentration: 167.00 mg/kg Nickel Measured Concentration: 27.00 mg/kg	A18SE (N)	576	4	388780 397750

Map ID	Details	Quadrant Reference (Compass Direction)	Estimated Distance From Site	Contact	NGR
	BGS Measured Urban Soil Chemistry Source: British Geological Survey, National Geoscience Information Service Grid: 389140, 396810 Soil Sample Type: Topsoil Sample Area: Manchester Arsenic Measured Concentration: 33.00 mg/kg Cadmium Measured Concentration: 0.80 mg/kg Chromium Measured Concentration: 77.00 mg/kg Lead Measured Concentration: 303.00 mg/kg Nickel Measured Concentration: 34.00 mg/kg	A14SW (SE)	595	4	389140 396810
	BGS Measured Urban Soil Chemistry Source: British Geological Survey, National Geoscience Information Service Grid: 388250, 397720 Soil Sample Type: Topsoil Sample Area: Manchester Arsenic Measured Concentration: 66.00 mg/kg Cadmium Measured Concentration: 1.00 mg/kg Chromium Measured Concentration: 79.00 mg/kg Lead Measured Concentration: 258.00 mg/kg Nickel Measured Concentration: 30.00 mg/kg	A18SW (NW)	604	4	388250 397720
	BGS Measured Urban Soil Chemistry Source: British Geological Survey, National Geoscience Information Service Grid: 389270, 397280 Soil Sample Type: Topsoil Sample Area: Manchester Arsenic Measured Concentration: 15.00 mg/kg Cadmium Measured Concentration: 0.30 mg/kg Chromium Measured Concentration: 66.00 mg/kg Lead Measured Concentration: 199.00 mg/kg Nickel Measured Concentration: 21.00 mg/kg	A14NE (E)	672	4	389270 397280
	BGS Measured Urban Soil Chemistry Source: British Geological Survey, National Geoscience Information Service Grid: 389150, 397700 Soil Sample Type: Topsoil Sample Area: Manchester Arsenic Measured Concentration: 21.00 mg/kg Cadmium Measured Concentration: 1.40 mg/kg Chromium Measured Concentration: 75.00 mg/kg Lead Measured Concentration: 177.00 mg/kg Nickel Measured Concentration: 25.00 mg/kg	A19SW (NE)	751	4	389150 397700
	BGS Measured Urban Soil Chemistry Source: British Geological Survey, National Geoscience Information Service Grid: 387770, 396790 Soil Sample Type: Topsoil Sample Area: Manchester Arsenic Measured Concentration: 19.00 mg/kg Cadmium Measured Concentration: 0.30 mg/kg Chromium Measured Concentration: 99.00 mg/kg Lead Measured Concentration: 183.00 mg/kg Nickel Measured Concentration: 33.00 mg/kg	A7NW (SW)	805	4	387770 396790

Map ID	Details	Quadrant Reference (Compass Direction)	Estimated Distance From Site	Contact	NGR
	BGS Measured Urban Soil Chemistry Source: British Geological Survey, National Geoscience Information Service Grid: 387750, 397440 Soil Sample Type: Topsoil Sample Area: Manchester Arsenic Measured Concentration: 14.00 mg/kg Cadmium Measured Concentration: 1.00 mg/kg Chromium Measured Concentration: 120.00 mg/kg Lead Measured Concentration: 242.00 mg/kg Nickel Measured Concentration: 32.00 mg/kg	A12NW (W)	824	4	387750 397440
	BGS Measured Urban Soil Chemistry Source: British Geological Survey, National Geoscience Information Service Grid: 388820, 396280 Soil Sample Type: Topsoil Sample Area: Manchester Arsenic Measured Concentration: 24.00 mg/kg Cadmium Measured Concentration: 0.70 mg/kg Chromium Measured Concentration: 69.00 mg/kg Lead Measured Concentration: 381.00 mg/kg Nickel Measured Concentration: 26.00 mg/kg	A8SE (S)	836	4	388820 396280
	BGS Measured Urban Soil Chemistry Source: British Geological Survey, National Geoscience Information Service Grid: 388250, 396250 Soil Sample Type: Topsoil Sample Area: Manchester Arsenic Measured Concentration: 28.00 mg/kg Cadmium Measured Concentration: 1.20 mg/kg Chromium Measured Concentration: 110.00 mg/kg Lead Measured Concentration: 331.00 mg/kg Nickel Measured Concentration: 46.00 mg/kg	A8SW (S)	873	4	388250 396250
	BGS Measured Urban Soil Chemistry Source: British Geological Survey, National Geoscience Information Service Grid: 387750, 397750 Soil Sample Type: Topsoil Sample Area: Manchester Arsenic Measured Concentration: 11.00 mg/kg Cadmium Measured Concentration: 0.60 mg/kg Chromium Measured Concentration: 79.00 mg/kg Lead Measured Concentration: 56.00 mg/kg Nickel Measured Concentration: 51.00 mg/kg	A17SW (NW)	976	4	387750 397750

Map ID	Details	Quadrant Reference (Compass Direction)	Estimated Distance From Site	Contact	NGR
	BGS Urban Soil Chemistry Averages Source: British Geological Survey, National Geoscience Information Service Sample Area: Manchester Count Id: 300 Arsenic Minimum Concentration: 3.00 mg/kg Arsenic Average Concentration: 28.00 mg/kg Arsenic Maximum Concentration: 1008.00 mg/kg Cadmium Minimum Concentration: 0.30 mg/kg Cadmium Average Concentration: 1.40 mg/kg Cadmium Maximum Concentration: 80.30 mg/kg Chromium Minimum Concentration: 29.00 mg/kg Chromium Average Concentration: 92.00 mg/kg Chromium Maximum Concentration: 1252.00 mg/kg Lead Minimum Concentration: 21.00 mg/kg Lead Average Concentration: 270.00 mg/kg Lead Maximum Concentration: 2687.00 mg/kg Nickel Minimum Concentration: 6.00 mg/kg Nickel Average Concentration: 32.00 mg/kg Nickel Maximum Concentration: 137.00 mg/kg	A13SW (SW)	0	4	388567 397134
	Coal Mining Affected Areas Description: In an area which may be affected by coal mining activity. It is recommended that a coal mining report is obtained from the Coal Authority. Contact details are included in the Useful Contacts section of this report.	A13SW (SW)	0	6	388567 397134
	Mining Instability Mining Evidence: Inconclusive Coal Mining Source: Ove Arup & Partners Boundary Quality: As Supplied	A13SW (SW)	0	-	388567 397134
	Non Coal Mining Areas of Great Britain No Hazard				
	Potential for Collapsible Ground Stability Hazards Hazard Potential: Very Low Source: British Geological Survey, National Geoscience Information Service	A13SW (SW)	0	4	388567 397134
	Potential for Compressible Ground Stability Hazards Hazard Potential: No Hazard Source: British Geological Survey, National Geoscience Information Service	A13SW (SW)	0	4	388567 397134
	Potential for Ground Dissolution Stability Hazards No Hazard				
	Potential for Landslide Ground Stability Hazards Hazard Potential: Very Low Source: British Geological Survey, National Geoscience Information Service	A13SW (SW)	0	4	388567 397134
	Potential for Running Sand Ground Stability Hazards Hazard Potential: Very Low Source: British Geological Survey, National Geoscience Information Service	A13SW (SW)	0	4	388567 397134
	Potential for Shrinking or Swelling Clay Ground Stability Hazards Hazard Potential: Very Low Source: British Geological Survey, National Geoscience Information Service	A13SE (NE)	0	4	388581 397140
	Potential for Shrinking or Swelling Clay Ground Stability Hazards Hazard Potential: No Hazard Source: British Geological Survey, National Geoscience Information Service	A13SW (SW)	0	4	388567 397134
	Radon Potential - Radon Protection Measures Protection Measure: No radon protective measures are necessary in the construction of new dwellings or extensions Source: British Geological Survey, National Geoscience Information Service	A13SW (SW)	0	4	388567 397134

Map ID	Details	Quadrant Reference (Compass Direction)	Estimated Distance From Site	Contact	NGR
	Radon Potential - Radon Affected Areas Affected Area: The property is in a lower probability radon area, as less than 1% of homes are above the action level Source: British Geological Survey, National Geoscience Information Service	A13SW (SW)	0	4	388567 397134

Map ID	Details	Quadrant Reference (Compass Direction)	Estimated Distance From Site	Contact	NGR
196	**Contemporary Trade Directory Entries** Name: B & J Lowrey Storage & Distribution Ltd Location: E17-E19, New Smithfield Market, Manchester, M11 2WJ Classification: Road Haulage Services **Status: Inactive** Positional Accuracy: Automatically positioned to the address	A13NE (NE)	0	-	388592 397158
197	**Contemporary Trade Directory Entries** Name: Ray Waite Location: Unit 20, Cornwall Street Industrial Estate, Manchester, M11 2WL Classification: Car Body Repairs **Status: Inactive** Positional Accuracy: Automatically positioned to the address	A13NE (N)	40	-	388578 397249
198	**Contemporary Trade Directory Entries** Name: Belsize Garage Location: Cornwall St, Manchester, Lancashire, M11 2WQ Classification: Garage Services **Status: Inactive** Positional Accuracy: Manually positioned within the geographical locality	A13NE (NE)	60	-	388642 397216
198	**Contemporary Trade Directory Entries** Name: Belsize Garage Location: Cornwall St, Manchester, Lancashire, M11 2WQ Classification: Garage Services **Status: Active** Positional Accuracy: Manually positioned within the geographical locality	A13NE (NE)	60	-	388642 397216
198	**Contemporary Trade Directory Entries** Name: Riley'S Sausage Location: Unit 9, Cornwall Street Industrial Estate, Manchester, Lancashire, M11 2WL Classification: Sausage Manufacturers **Status: Active** Positional Accuracy: Automatically positioned to the address	A13NE (NE)	69	-	388639 397245
199	**Contemporary Trade Directory Entries** Name: Pace Logistics Services Ltd Location: A36-A37, New Smithfield Market, Manchester, M11 2WJ Classification: Road Haulage Services **Status: Inactive** Positional Accuracy: Automatically positioned to the address	A13NW (NW)	71	-	388488 397225
200	**Contemporary Trade Directory Entries** Name: Industrial Truck Services Ltd Location: 10, Dewey Street, Manchester, M11 2NT Classification: Fork Lift Trucks **Status: Active** Positional Accuracy: Automatically positioned to the address	A13NE (E)	72	-	388681 397150
200	**Contemporary Trade Directory Entries** Name: Hunt-Seco Engineering Ltd Location: 10, Dewey Street, Manchester, M11 2NT Classification: Hydraulic Engineers **Status: Inactive** Positional Accuracy: Automatically positioned to the address	A13NE (E)	74	-	388675 397171
200	**Contemporary Trade Directory Entries** Name: Industrial Trucks Location: 10, Dewey Street, Manchester, M11 2NT Classification: Fork Lift Trucks **Status: Inactive** Positional Accuracy: Automatically positioned to the address	A13NE (E)	74	-	388675 397171
201	**Contemporary Trade Directory Entries** Name: Superior Plant Sales Services Location: Unit 2-3, Cornwall Street Industrial Estate, Manchester, M11 2WL Classification: Powder Coatings **Status: Inactive** Positional Accuracy: Automatically positioned to the address	A13NE (N)	85	-	388625 397282
201	**Contemporary Trade Directory Entries** Name: Superior Plant Sales Services Location: Unit 2-3, Cornwall Street Industrial Estate, Manchester, Lancashire, M11 2WL Classification: Powder Coatings **Status: Active** Positional Accuracy: Automatically positioned to the address	A13NE (N)	85	-	388625 397282
201	**Contemporary Trade Directory Entries** Name: Superior Plant Sales Ltd Location: Unit 2-3, Cornwall Street Industrial Estate, Manchester, M11 2WL Classification: Powder Coatings **Status: Active** Positional Accuracy: Automatically positioned to the address	A13NE (N)	91	-	388622 397291

Map ID	Details	Quadrant Reference (Compass Direction)	Estimated Distance From Site	Contact	NGR
201	**Contemporary Trade Directory Entries** Name: Lanehall Engineering Location: Unit 5,Cornwall St Ind Est, Manchester, Lancashire, M11 2WL Classification: Metal Products - Fabricated **Status: Inactive** Positional Accuracy: Manually positioned within the geographical locality	A13NE (N)	113	-	388625 397314
202	**Contemporary Trade Directory Entries** Name: Seeway Ltd Location: 12, Dewey Street, Manchester, M11 2NT Classification: Wrought Ironwork **Status: Inactive** Positional Accuracy: Automatically positioned to the address	A13SE (E)	89	-	388707 397128
202	**Contemporary Trade Directory Entries** Name: Harvey Engineering Location: 12, Dewey Street, Manchester, M11 2NT Classification: Engineering Services **Status: Active** Positional Accuracy: Automatically positioned to the address	A13SE (E)	89	-	388707 397128
203	**Contemporary Trade Directory Entries** Name: Gemini Wholesale Location: Unit 26B New Smithfield Market, Manchester, Lancashire, M11 2WJ Classification: Footwear Manufacturers & Wholesale **Status: Inactive** Positional Accuracy: Manually positioned to the address or location	A13NW (NW)	124	-	388412 397208
204	**Contemporary Trade Directory Entries** Name: The Mobile Rollershutter Steam Cleaning Service Ltd Location: Unit F38,New Smithfield Market, Manchester, Lancashire, M11 2WJ Classification: Steam Cleaning Services **Status: Inactive** Positional Accuracy: Manually positioned to the address or location	A13SW (W)	156	-	388362 397092
204	**Contemporary Trade Directory Entries** Name: Chep (Uk) Ltd Location: F31 New Smithfield Market, Manchester, M11 2WJ Classification: Pallets, Crates & Packing Cases **Status: Inactive** Positional Accuracy: Manually positioned to the address or location	A13SW (W)	166	-	388352 397098
205	**Contemporary Trade Directory Entries** Name: Shop Front Group Location: Unit 1, Smithfield Enterprise Estate, Whitworth Street East, Manchester, M11 2NQ Classification: Roller Shutter Manufacturers **Status: Active** Positional Accuracy: Automatically positioned to the address	A13NW (N)	159	-	388538 397363
205	**Contemporary Trade Directory Entries** Name: Mw Wire & Sheet Metal Products Location: Unit 1, Smithfield Enterprise Estate, Whitworth Street East, Manchester, M11 2NQ Classification: Wire Products - Manufacturers **Status: Active** Positional Accuracy: Automatically positioned to the address	A13NW (N)	159	-	388538 397363
205	**Contemporary Trade Directory Entries** Name: Sfg Location: Unit 1, Smithfield Enterprise Estate, Whitworth Street East, Manchester, M11 2NQ Classification: Roller Shutter Manufacturers **Status: Inactive** Positional Accuracy: Automatically positioned to the address	A13NW (N)	159	-	388538 397363
205	**Contemporary Trade Directory Entries** Name: Pitstop Tyres & Autocare Location: Unit 3, Smithfield Enterprise Estate, Whitworth Street East, Manchester, M11 2NQ Classification: Tyre Dealers **Status: Inactive** Positional Accuracy: Automatically positioned to the address	A13NW (N)	170	-	388496 397359
205	**Contemporary Trade Directory Entries** Name: Johnstones & Leyland Location: Unit 2, Smithfield Enterprise Estate, Whitworth Street East, Manchester, M11 2NQ Classification: Painting & Decorating Supplies **Status: Active** Positional Accuracy: Automatically positioned to the address	A13NW (N)	175	-	388505 397367

Map ID	Details	Quadrant Reference (Compass Direction)	Estimated Distance From Site	Contact	NGR
206	**Contemporary Trade Directory Entries** Name: Cpl Distribution Location: Coal Depot, Cornwall Street, Manchester, M11 2NR Classification: Coal & Smokeless Fuel Merchants & Distributors **Status: Inactive** Positional Accuracy: Automatically positioned to the address	A13SE (SE)	188	-	388777 396995
206	**Contemporary Trade Directory Entries** Name: Cpl Distribution Location: Coal Depot, Cornwall Street, Manchester, M11 2NR Classification: Coal & Smokeless Fuel Merchants & Distributors **Status: Inactive** Positional Accuracy: Automatically positioned to the address	A13SE (SE)	188	-	388777 396995
207	**Contemporary Trade Directory Entries** Name: Specialist Skills Location: D14-D16, New Smithfield Market, MANCHESTER, M11 2WP Classification: Fork Lift Trucks **Status: Inactive** Positional Accuracy: Automatically positioned to the address	A13SW (W)	193	-	388325 397140
208	**Contemporary Trade Directory Entries** Name: Lomax Timber (Openshaw) Ltd Location: Unit 2 Highbank Trading Est,Ogden La, Manchester, M11 2LJ Classification: Timber Preservation Services **Status: Inactive** Positional Accuracy: Manually positioned to the road within the address or location	A13NE (E)	196	-	388812 397146
209	**Contemporary Trade Directory Entries** Name: High Bank Tyres Location: Unit 7A, Highbank Trading Estate, Ogden Lane, Manchester, Lancashire, M11 2LJ Classification: Tyre Dealers **Status: Inactive** Positional Accuracy: Automatically positioned to the address	A13SE (E)	201	-	388821 397093
209	**Contemporary Trade Directory Entries** Name: Highbank Tyres Ltd Location: Unit 7A, Highbank Trading Estate, Ogden Lane, Manchester, Lancashire, M11 2LJ Classification: Tyre Dealers **Status: Inactive** Positional Accuracy: Automatically positioned to the address	A13SE (E)	201	-	388821 397093
210	**Contemporary Trade Directory Entries** Name: Scapa Polymerics Ltd Location: Columbine Street, Openshaw, Manchester, Lancashire, M11 2LD Classification: Cable & Wire Equipment Manufacturers **Status: Inactive** Positional Accuracy: Automatically positioned to the address	A13NE (E)	207	-	388797 397221
211	**Contemporary Trade Directory Entries** Name: D A L Location: 37, Railway Street, Manchester, M18 8FB Classification: Joinery Manufacturers **Status: Active** Positional Accuracy: Automatically positioned to the address	A13SW (SW)	207	-	388439 396889
211	**Contemporary Trade Directory Entries** Name: I A S Body Shop Location: 43, Railway Street, Manchester, Lancashire, M18 8FB Classification: Car Paint & Lacquer Manufacturers & Suppliers **Status: Active** Positional Accuracy: Automatically positioned to the address	A13SW (SW)	217	-	388408 396894
211	**Contemporary Trade Directory Entries** Name: North West Gateware Location: 41-43, Railway Street, Manchester, M18 8FB Classification: Wrought Ironwork **Status: Inactive** Positional Accuracy: Automatically positioned to the address	A13SW (SW)	217	-	388408 396894
211	**Contemporary Trade Directory Entries** Name: Proval Location: 43, Railway Street, Manchester, Lancashire, M18 8FB Classification: Cleaning Materials & Equipment **Status: Inactive** Positional Accuracy: Automatically positioned to the address	A13SW (SW)	217	-	388408 396894

Map ID	Details	Quadrant Reference (Compass Direction)	Estimated Distance From Site	Contact	NGR
212	**Contemporary Trade Directory Entries** Name: Smithfield Furniture Location: New Smithfield Market, Manchester, M11 2WJ Classification: Furniture Manufacturers - Home & Office **Status: Inactive** Positional Accuracy: Manually positioned to the address or location	A13NW (W)	216	-	388317 397220
213	**Contemporary Trade Directory Entries** Name: North West Gateware Location: 45, Railway Street, Manchester, Lancashire, M18 8FB Classification: Wrought Ironwork **Status: Inactive** Positional Accuracy: Automatically positioned to the address	A13SW (SW)	246	-	388368 396888
213	**Contemporary Trade Directory Entries** Name: Avt Location: 3, Gateway Road, Manchester, M18 8EZ Classification: Garage Services **Status: Active** Positional Accuracy: Automatically positioned to the address	A13SW (SW)	270	-	388361 396862
214	**Contemporary Trade Directory Entries** Name: Crown Brolac Centre Location: 1123, Ashton Old Road, Manchester, M11 1AA Classification: Painting & Decorating Supplies **Status: Inactive** Positional Accuracy: Automatically positioned to the address	A13NE (NE)	253	-	388731 397413
215	**Contemporary Trade Directory Entries** Name: Manchester Car Centre Location: 1119, Ashton Old Road, Manchester, M11 1AA Classification: Car Dealers **Status: Inactive** Positional Accuracy: Automatically positioned to the address	A13NE (N)	266	-	388663 397463
215	**Contemporary Trade Directory Entries** Name: Chestnut Motors Location: 1119, Ashton Old Road, Manchester, Lancashire, M11 1AA Classification: Mot Testing Centres **Status: Inactive** Positional Accuracy: Automatically positioned to the address	A13NE (N)	266	-	388663 397463
215	**Contemporary Trade Directory Entries** Name: Car Care Autos Location: 1119, Ashton Old Road, Manchester, Lancashire, M11 1AA Classification: Garage Services **Status: Inactive** Positional Accuracy: Manually positioned to the address or location	A13NE (N)	266	-	388663 397463
215	**Contemporary Trade Directory Entries** Name: Car Care Autos (Citreon Specialist) Location: 1119, Ashton Old Road, Manchester, Lancashire, M11 1AA Classification: Car Body Repairs **Status: Inactive** Positional Accuracy: Manually positioned to the address or location	A13NE (N)	266	-	388663 397463
215	**Contemporary Trade Directory Entries** Name: East Manchester Motor Service Location: 1119, Ashton Old Road, Manchester, Lancashire, M11 1AA Classification: Mot Testing Centres **Status: Inactive** Positional Accuracy: Automatically positioned to the address	A13NE (N)	266	-	388663 397463
215	**Contemporary Trade Directory Entries** Name: Trade & Save Location: 1119, Ashton Old Road, Manchester, Lancashire, M11 1AA Classification: Car Dealers - Used **Status: Inactive** Positional Accuracy: Manually positioned to the address or location	A13NE (N)	266	-	388663 397463
215	**Contemporary Trade Directory Entries** Name: A P C Ltd Location: 1119, Ashton Old Road, Manchester, M11 1AA Classification: Powder Coatings **Status: Active** Positional Accuracy: Automatically positioned to the address	A13NE (N)	266	-	388663 397463
215	**Contemporary Trade Directory Entries** Name: Manchester Trade Frames Location: 1121, Ashton Old Road, Manchester, Lancashire, M11 1AA Classification: PVC-U Products - Manufacturers & Suppliers **Status: Inactive** Positional Accuracy: Automatically positioned to the address	A13NE (NE)	279	-	388707 397459

Map ID	Details	Quadrant Reference (Compass Direction)	Estimated Distance From Site	Contact	NGR
215	**Contemporary Trade Directory Entries** Name: Kwik-Fit Location: 1121, Ashton Old Road, Manchester, M11 1AA Classification: Tyre Dealers **Status: Inactive** Positional Accuracy: Automatically positioned to the address	A13NE (NE)	280	-	388707 397459
215	**Contemporary Trade Directory Entries** Name: Manchester Window & Conservatory World Location: 1121, Ashton Old Road, Manchester, Lancashire, M11 1AA Classification: Window Frames - Sales & Service **Status: Inactive** Positional Accuracy: Automatically positioned to the address	A13NE (NE)	280	-	388707 397459
215	**Contemporary Trade Directory Entries** Name: Autocare Centre Ltd Location: 1121, Ashton Old Road, Manchester, M11 1AA Classification: Garage Services **Status: Active** Positional Accuracy: Automatically positioned to the address	A13NE (NE)	280	-	388707 397459
215	**Contemporary Trade Directory Entries** Name: Lpg Conversions Location: 1121, Ashton Old Road, Manchester, M11 1AA Classification: Car Customisation & Conversion Specialists **Status: Inactive** Positional Accuracy: Automatically positioned to the address	A13NE (NE)	280	-	388707 397459
216	**Contemporary Trade Directory Entries** Name: Lion I Location: 37 Unit 8 Kelmercourt House Chisholm St, Tyldesley Openshaw, Manchester, Lancashire, M11 2LF Classification: Cleaning Services - Domestic **Status: Inactive** Positional Accuracy: Manually positioned to the road within the address or location	A13NE (E)	277	-	388860 397254
217	**Contemporary Trade Directory Entries** Name: Diamond Home Support (Manchester) Location: 31, Paprika Close, Manchester, M11 2LS Classification: Cleaning Services - Domestic **Status: Active** Positional Accuracy: Automatically positioned to the address	A14SW (E)	304	-	388918 397041
218	**Contemporary Trade Directory Entries** Name: Wilds Transport Services Location: Unit 2,Froxmer St Ind Est, Manchester, Lancashire, M18 8EF Classification: Garage Services **Status: Active** Positional Accuracy: Manually positioned to the address or location	A8NW (S)	310	-	388507 396766
218	**Contemporary Trade Directory Entries** Name: Central Truck Specialists Location: Unit 11, Froxmer Street Industrial Estate, Manchester, M18 8EF Classification: Commercial Vehicle Servicing, Repairs, Parts & Accessories **Status: Inactive** Positional Accuracy: Automatically positioned in the proximity of the address	A8NW (S)	347	-	388459 396737
218	**Contemporary Trade Directory Entries** Name: Froxmer Test Centre Location: Unit 3, Froxmer Street Industrial Estate, Manchester, M18 8EF Classification: Mot Testing Centres **Status: Active** Positional Accuracy: Automatically positioned to the address	A8NW (S)	352	-	388490 396726
218	**Contemporary Trade Directory Entries** Name: Froxmer Garage Location: Unit 11, Froxmer Street Industrial Estate, Manchester, M18 8EF Classification: Garage Services **Status: Active** Positional Accuracy: Automatically positioned to the address	A8NW (S)	352	-	388490 396726
218	**Contemporary Trade Directory Entries** Name: P Adshead Location: Unit 5, Froxmer Street Industrial Estate, Manchester, M18 8EF Classification: Car Body Repairs **Status: Active** Positional Accuracy: Automatically positioned to the address	A8NW (S)	382	-	388452 396703

Map ID	Details	Quadrant Reference (Compass Direction)	Estimated Distance From Site	Contact	NGR
218	**Contemporary Trade Directory Entries** Name: Alpha Food Location: Unit 4, Froxmer Street Industrial Estate, Manchester, M18 8EF Classification: Meat - Wholesale **Status: Inactive** Positional Accuracy: Automatically positioned to the address	A8NW (S)	401	-	388477 396678
219	**Contemporary Trade Directory Entries** Name: Bailey & Smith Ltd Location: Hammerstone rd, Manchester, Lancashire, M18 8EF Classification: Refrigeration Equipment - Commercial **Status: Inactive** Positional Accuracy: Manually positioned to the road within the address or location	A13SW (SW)	367	-	388246 396836
220	**Contemporary Trade Directory Entries** Name: Greater Manchester Waste Ltd Location: Hammerstone Road, Manchester, M18 8EQ Classification: Waste Disposal Services **Status: Active** Positional Accuracy: Automatically positioned to the address	A12SE (SW)	391	-	388216 396834
221	**Contemporary Trade Directory Entries** Name: Lafarge Aggregates Ltd Location: Bessemer Street, MANCHESTER, M11 2NP Classification: Sand, Gravel & Other Aggregates **Status: Inactive** Positional Accuracy: Manually positioned to the road within the address or location	A12NE (W)	394	-	388132 397214
221	**Contemporary Trade Directory Entries** Name: Lafarge Aggregates Location: Bessemer St, Manchester, Lancashire, M11 2NW Classification: Sand, Gravel & Other Aggregates **Status: Inactive** Positional Accuracy: Manually positioned to the road within the address or location	A12NE (W)	396	-	388138 397249
222	**Contemporary Trade Directory Entries** Name: Hiq Location: 959, Ashton Old Road, Manchester, M11 2SL Classification: Tyre Dealers **Status: Active** Positional Accuracy: Automatically positioned to the address	A13NW (NW)	403	-	388244 397453
223	**Contemporary Trade Directory Entries** Name: Debona Ltd Location: Unit 1, Froxmer Street Industrial Estate, Manchester, M18 8EF Classification: Wallpapers & Wall Coverings **Status: Active** Positional Accuracy: Automatically positioned to the address	A8NW (S)	405	-	388495 396672
223	**Contemporary Trade Directory Entries** Name: Tru-Cal Metrology Ltd Location: Unit 1, Froxmer Street Industrial Estate, Manchester, M18 8EF Classification: Testing, Inspection & Calibration Equipment Manufacturers **Status: Active** Positional Accuracy: Automatically positioned to the address	A8NW (S)	405	-	388495 396672
224	**Contemporary Trade Directory Entries** Name: K2 Location: 69, Louisa Street, MANCHESTER, M11 1AD Classification: Packaging Materials Manufacturers & Suppliers **Status: Inactive** Positional Accuracy: Automatically positioned to the address	A18SE (N)	406	-	388659 397608
224	**Contemporary Trade Directory Entries** Name: Anka Location: Unit 14,67 Louisa St, Manchester, Lancashire, M11 1AD Classification: Catering Equipment **Status: Inactive** Positional Accuracy: Manually positioned to the road within the address or location	A18SE (N)	438	-	388653 397642
224	**Contemporary Trade Directory Entries** Name: Turner Plus Eight Ltd Location: Unit 14 Louisa St,Clayton Ind Est,Off Ashton Old Road, Manchester, Lancs, M11 1BR Classification: Scaffolding & Work Platforms **Status: Inactive** Positional Accuracy: Manually positioned to the road within the address or location	A18SE (N)	460	-	388640 397666

Map ID	Details	Quadrant Reference (Compass Direction)	Estimated Distance From Site	Contact	NGR
224	**Contemporary Trade Directory Entries** Name: Arena Protective Coatings Location: Unit 14 C S A Est,Louisa St, Manchester, M11 1AD Classification: Powder Coatings **Status: Inactive** Positional Accuracy: Manually positioned to the road within the address or location	A18SE (N)	473	-	388633 397680
225	**Contemporary Trade Directory Entries** Name: Armourguard Location: 231, Chapman Street, Manchester, M18 8NG Classification: Roller Shutter Manufacturers **Status: Inactive** Positional Accuracy: Automatically positioned to the address	A8NE (SE)	422	-	388758 396694
226	**Contemporary Trade Directory Entries** Name: Taw Garage Location: Unit 2, Bondmark Road, Manchester, M18 8EP Classification: Mot Testing Centres **Status: Inactive** Positional Accuracy: Automatically positioned to the address	A8NW (SW)	432	-	388305 396705
226	**Contemporary Trade Directory Entries** Name: Hmc Fleet Maintenance Centre Location: Unit 2, Bondmark Road, Manchester, M18 8EP Classification: Garage Services **Status: Inactive** Positional Accuracy: Automatically positioned to the address	A8NW (SW)	432	-	388305 396705
226	**Contemporary Trade Directory Entries** Name: Taw Garage Location: Unit 2, Bondmark Road, Manchester, M18 8EP Classification: Mot Testing Centres **Status: Active** Positional Accuracy: Automatically positioned to the address	A8NW (SW)	432	-	388305 396705
226	**Contemporary Trade Directory Entries** Name: Consort Packaging Ltd Location: Unit 1, Bondmark Road, Manchester, M18 8EP Classification: Packaging & Wrapping Equipment & Supplies **Status: Inactive** Positional Accuracy: Automatically positioned to the address	A8NW (SW)	436	-	388288 396711
226	**Contemporary Trade Directory Entries** Name: Lds Motor Bodies Ltd Location: Unit 1, Bondmark Road, Manchester, Lancashire, M18 8EP Classification: Car Body Repairs **Status: Active** Positional Accuracy: Automatically positioned to the address	A8NW (SW)	436	-	388288 396711
227	**Contemporary Trade Directory Entries** Name: Q F C Location: Unit 6, 67, Louisa Street, Manchester, M11 1AD Classification: Manufacturers **Status: Active** Positional Accuracy: Automatically positioned to the address	A18SW (N)	436	-	388551 397645
227	**Contemporary Trade Directory Entries** Name: Int Motors Location: Unit 7, 67, Louisa Street, Manchester, M11 1AD Classification: Garage Services **Status: Active** Positional Accuracy: Automatically positioned to the address	A18SW (N)	436	-	388551 397645
227	**Contemporary Trade Directory Entries** Name: Prospect Metals Location: Ferris St, Openshaw, Manchester, Lancashire, M11 1AF Classification: Scrap Yards **Status: Inactive** Positional Accuracy: Manually positioned within the geographical locality	A18SW (N)	447	-	388536 397654
227	**Contemporary Trade Directory Entries** Name: Manchester Tyre Wholesalers Location: Unit 15,Ferris St, Openshaw, Manchester, Lancashire, M11 1AF Classification: Tyre Dealers **Status: Active** Positional Accuracy: Manually positioned to the road within the address or location	A18SE (N)	471	-	388583 397681
228	**Contemporary Trade Directory Entries** Name: Openshaw Location: 1216, Ashton Old Road, MANCHESTER, M11 2NG Classification: Petrol Filling Stations **Status: Inactive** Positional Accuracy: Automatically positioned to the address	A14NW (NE)	437	-	388996 397344

Map ID	Details	Quadrant Reference (Compass Direction)	Estimated Distance From Site	Contact	NGR
229	**Contemporary Trade Directory Entries** Name: Easeserve Ltd Location: Taw Works,Unit 3,Gorton Lane, Manchester, Lancashire, M18 8DA Classification: Manufacturers **Status: Active** Positional Accuracy: Manually positioned to the road within the address or location	A8NW (SW)	450	-	388326 396674
230	**Contemporary Trade Directory Entries** Name: Benson Components Ltd Location: Saxon Works, South Street, Openshaw, Manchester, M11 2FY Classification: Exhaust System Manufacturers & Wholesalers **Status: Inactive** Positional Accuracy: Automatically positioned to the address	A17SE (NW)	451	-	388214 397491
230	**Contemporary Trade Directory Entries** Name: Benson Components Ltd Location: Saxon Works, South Street, Openshaw, Manchester, Lancashire, M11 2FY Classification: Exhaust System Manufacturers & Wholesalers **Status: Active** Positional Accuracy: Automatically positioned to the address	A17SE (NW)	451	-	388214 397491
230	**Contemporary Trade Directory Entries** Name: Fasterfit Location: Saxon Works, South Street, Openshaw, Manchester, M11 2FY Classification: Garage Services **Status: Active** Positional Accuracy: Automatically positioned to the address	A17SE (NW)	451	-	388214 397491
231	**Contemporary Trade Directory Entries** Name: Openshaw Joinery Ltd Location: 69, Louisa Street, Manchester, M11 1AD Classification: Joinery Manufacturers **Status: Inactive** Positional Accuracy: Automatically positioned in the proximity of the address	A18SE (N)	470	-	388588 397680
231	**Contemporary Trade Directory Entries** Name: Frames Location: 12 Ferris St, Openshaw, Manchester, Lancashire, M11 1AF Classification: Furniture Manufacturers - Home & Office **Status: Inactive** Positional Accuracy: Manually positioned to the address or location	A18SE (N)	470	-	388600 397679
232	**Contemporary Trade Directory Entries** Name: Mac Clothing Ltd Location: Unit 2 ,Preston St, Manchester, Lancashire, M18 8DB Classification: Clothing & Fabrics - Manufacturers **Status: Active** Positional Accuracy: Manually positioned to the road within the address or location	A12SE (SW)	474	-	388084 396896
233	**Contemporary Trade Directory Entries** Name: Lafarge Aggregates Ltd Location: Bessemer Street, Manchester, Lancashire, M11 2NP Classification: Sand, Gravel & Other Aggregates **Status: Active** Positional Accuracy: Automatically positioned to the address	A12NE (W)	480	-	388064 397295
233	**Contemporary Trade Directory Entries** Name: Lafarge Aggregates Ltd Location: Bessemer Street, Manchester, M11 2NP Classification: Quarries **Status: Inactive** Positional Accuracy: Manually positioned to the address or location	A12NE (W)	480	-	388064 397294
234	**Contemporary Trade Directory Entries** Name: Belsize Garage Location: 1, Harp Street, Manchester, M11 1FB Classification: Garage Services **Status: Inactive** Positional Accuracy: Automatically positioned to the address	A14NW (NE)	493	-	389023 397427
234	**Contemporary Trade Directory Entries** Name: Belsize Garage Location: 1, Harp Street, Manchester, M11 1FB Classification: Mot Testing Centres **Status: Inactive** Positional Accuracy: Automatically positioned to the address	A14NW (NE)	493	-	389023 397427

Map ID	Details	Quadrant Reference (Compass Direction)	Estimated Distance From Site	Contact	NGR
235	**Contemporary Trade Directory Entries** Name: J S Glass Shop Location: 1, Buckley Street, Higher Openshaw Openshaw, Manchester, Lancashire, M11 1BF Classification: Leaded Lights & Windows **Status: Inactive** Positional Accuracy: Automatically positioned to the address	A19SW (NE)	523	-	388986 397541
236	**Contemporary Trade Directory Entries** Name: Washing Machine Centre The Location: 73, Constable Street, Manchester, M18 8GY Classification: Washing Machines - Servicing & Repairs **Status: Inactive** Positional Accuracy: Automatically positioned to the address	A14SW (SE)	529	-	389083 396844
237	**Contemporary Trade Directory Entries** Name: M L Waffers Location: Unit 8, Enterprise Trading Estate, Lees Street, Abbey Hey, Manchester, M18 8QU Classification: Confectionery Manufacturers **Status: Inactive** Positional Accuracy: Automatically positioned to the address	A14SW (E)	535	-	389123 396918
237	**Contemporary Trade Directory Entries** Name: Sapphire Garage Location: Unit 1, Enterprise Trading Estate, Lees Street, Abbey Hey, Manchester, M18 8QU Classification: Garage Services **Status: Inactive** Positional Accuracy: Automatically positioned to the address	A14SW (E)	535	-	389123 396918
237	**Contemporary Trade Directory Entries** Name: Sprayaway Location: Unit 7,Enterprise Trading Est,Lees St, Abbey Hey, Manchester, Lancashire, M18 8QU Classification: Car Body Repairs **Status: Inactive** Positional Accuracy: Manually positioned within the geographical locality	A14SW (E)	535	-	389123 396918
238	**Contemporary Trade Directory Entries** Name: Eastland Autos Location: 32 Buckley St, Openshaw, Manchester, Lancashire, M11 1EB Classification: Car Body Repairs **Status: Inactive** Positional Accuracy: Manually positioned to the address or location	A19SW (NE)	536	-	389044 397479
238	**Contemporary Trade Directory Entries** Name: Shannon'S Garage Location: A, 32, Buckley Street, Openshaw, Manchester, M11 1EB Classification: Garage Services **Status: Inactive** Positional Accuracy: Automatically positioned to the address	A19SW (NE)	537	-	389045 397479
239	**Contemporary Trade Directory Entries** Name: A S T Express Location: Preston Street, MANCHESTER, M18 8DB Classification: Road Haulage Services **Status: Active** Positional Accuracy: Automatically positioned to the address	A12SE (W)	538	-	387989 396994
239	**Contemporary Trade Directory Entries** Name: Universal Pallet Services Ltd Location: Preston Street, Manchester, M18 8DB Classification: Pallets, Crates & Packing Cases **Status: Active** Positional Accuracy: Automatically positioned to the address	A12SE (W)	586	-	387945 396974
239	**Contemporary Trade Directory Entries** Name: Bag Magic Uk Ltd Location: Unit 1,Excel Centre,Preston Street, Gorton, Manchester, Lancashire, M18 8DB Classification: Polythene & Plastic Sheeting Supplies **Status: Active** Positional Accuracy: Manually positioned within the geographical locality	A12SE (W)	586	-	387945 396974
240	**Contemporary Trade Directory Entries** Name: Lafarge Readymix Location: Bessemer Street, Manchester, M11 2NP Classification: Concrete & Mortar Ready Mixed **Status: Active** Positional Accuracy: Automatically positioned to the address	A12SE (W)	538	-	387980 397081

Map ID	Details	Quadrant Reference (Compass Direction)	Estimated Distance From Site	Contact	NGR
241	**Contemporary Trade Directory Entries** Name: Auto Solutions Location: 118, Old Lane, Manchester, M11 1DD Classification: Garage Services **Status: Inactive** Positional Accuracy: Automatically positioned to the address	A14NW (NE)	559	-	389109 397392
242	**Contemporary Trade Directory Entries** Name: Maid In Manchester Location: 57, Aldermoor Close, Manchester, M11 1GF Classification: Cleaning Services - Domestic **Status: Inactive** Positional Accuracy: Automatically positioned to the address	A18SW (N)	563	-	388471 397761
243	**Contemporary Trade Directory Entries** Name: Davis Emblems Location: Unit 3, David Cuthbert Business Centre, Ashton Old Road, Manchester, Lancashire, M11 2NA Classification: Clothing & Fabrics - Manufacturers **Status: Inactive** Positional Accuracy: Automatically positioned to the address	A12NE (NW)	574	-	388033 397452
243	**Contemporary Trade Directory Entries** Name: Incognito Ltd Location: Unit 5/6, David Cuthbert Business Centre, Ashton Old Road, Manchester, M11 2NA Classification: Greeting Card Publishers & Wholesalers **Status: Inactive** Positional Accuracy: Automatically positioned to the address	A12NE (NW)	574	-	388033 397452
243	**Contemporary Trade Directory Entries** Name: B M G Catering Ltd Location: Unit 9,David Cuthbert Business Centre,Ashton Old Rd, Manchester, M11 2NA Classification: Food Products - Manufacturers **Status: Active** Positional Accuracy: Manually positioned to the address or location	A12NE (NW)	575	-	388033 397452
244	**Contemporary Trade Directory Entries** Name: Shell Location: 197, Chapman Street, Manchester, M18 8WP Classification: Petrol Filling Stations **Status: Active** Positional Accuracy: Automatically positioned to the address	A8NE (S)	590	-	388796 396529
245	**Contemporary Trade Directory Entries** Name: Uk & North Enterprises Ltd Location: Gorton La, Manchester, M18 8DA Classification: Bus & Coach Operators & Stations **Status: Inactive** Positional Accuracy: Manually positioned to the road within the address or location	A7NE (SW)	594	-	388012 396773
246	**Contemporary Trade Directory Entries** Name: Sh Metal Finishing Location: 145, Old Lane, Manchester, M11 1DD Classification: Metal Finishing Services **Status: Active** Positional Accuracy: Automatically positioned to the address	A14NW (NE)	596	-	389150 397389
246	**Contemporary Trade Directory Entries** Name: Premier Garage Ltd Location: 143, Old Lane, Manchester, M11 1DD Classification: Mot Testing Centres **Status: Inactive** Positional Accuracy: Automatically positioned to the address	A14NW (NE)	608	-	389161 397393
246	**Contemporary Trade Directory Entries** Name: Premier Location: 143, Old Lane, Manchester, M11 1DD Classification: Garage Services **Status: Inactive** Positional Accuracy: Automatically positioned to the address	A14NW (NE)	608	-	389161 397393
246	**Contemporary Trade Directory Entries** Name: Auto Fit Location: 143, Old Lane, Manchester, Lancashire, M11 1DD Classification: Mot Testing Centres **Status: Inactive** Positional Accuracy: Manually positioned to the address or location	A14NW (NE)	608	-	389161 397393

Map ID	Details	Quadrant Reference (Compass Direction)	Estimated Distance From Site	Contact	NGR
247	**Contemporary Trade Directory Entries** Name: Delta Containers (Manchester) Ltd Location: Preston Street, Manchester, M18 8DB Classification: Tank Cleaning & Repairing **Status: Active** Positional Accuracy: Automatically positioned to the address	A12SE (W)	597	-	387929 396995
248	**Contemporary Trade Directory Entries** Name: Mot Test Centre Location: 179-181 Chapman St, Manchester, M18 8WP Classification: Mot Testing Centres **Status: Inactive** Positional Accuracy: Manually positioned to the road within the address or location	A8NE (S)	621	-	388820 396505
248	**Contemporary Trade Directory Entries** Name: Metro City Location: 179 Chapman St, Manchester, M18 8WP Classification: Garage Services **Status: Inactive** Positional Accuracy: Manually positioned to the road within the address or location	A8NE (S)	624	-	388820 396502
248	**Contemporary Trade Directory Entries** Name: Orrell Autos & Alloys 2 Location: 179 Chapman St, Manchester, Lancashire, M18 8WP Classification: Car Dealers - Used **Status: Inactive** Positional Accuracy: Manually positioned to the road within the address or location	A8NE (S)	632	-	388823 396494
248	**Contemporary Trade Directory Entries** Name: Advantage Cars Location: 179 Chapman St, Manchester, M18 8WP Classification: Car Dealers **Status: Inactive** Positional Accuracy: Manually positioned to the road within the address or location	A8NE (S)	659	-	388828 396468
249	**Contemporary Trade Directory Entries** Name: Lomax Engineering Location: Jubilee Works, Constable Street, Manchester, M18 8GJ Classification: Engineers - General **Status: Inactive** Positional Accuracy: Automatically positioned to the address	A9NW (SE)	626	-	389063 396655
249	**Contemporary Trade Directory Entries** Name: Lynton Trailers (Uk) Ltd Location: Jubilee Works, Constable Street, Manchester, M18 8GJ Classification: Trailers & Towing Equipment **Status: Inactive** Positional Accuracy: Automatically positioned to the address	A9NW (SE)	626	-	389063 396655
249	**Contemporary Trade Directory Entries** Name: Lynton Trailers (Uk) Ltd Location: Jubilee Works, Constable Street, Manchester, Lancashire, M18 8GJ Classification: Trailers & Towing Equipment **Status: Inactive** Positional Accuracy: Automatically positioned to the address	A9NW (SE)	626	-	389063 396655
250	**Contemporary Trade Directory Entries** Name: Chief Location: Unit 9, Medlock Court, Welcomb Street, Manchester, Lancashire, M11 2NB Classification: Boilers - Servicing, Replacements & Repairs **Status: Inactive** Positional Accuracy: Manually positioned to the address or location	A12NW (W)	644	-	387888 397265
250	**Contemporary Trade Directory Entries** Name: Trade Watches Location: Medlock Court,10 Welcomb St, Manchester, Lancashire, M11 2NB Classification: Clocks & Watches - Manufacturers & Wholesalers **Status: Inactive** Positional Accuracy: Manually positioned to the address or location	A12NW (W)	645	-	387888 397274
250	**Contemporary Trade Directory Entries** Name: Trade Watches Location: unit10,Medlock Court,Welcomb St, Manchester, Lancashire, M11 2NB Classification: Clocks & Watches - Manufacturers & Wholesalers **Status: Inactive** Positional Accuracy: Manually positioned to the address or location	A12NW (W)	645	-	387888 397274
251	**Contemporary Trade Directory Entries** Name: Guardian Designs Ornamental Ironwork Location: 39, Annable Road, Manchester, M18 8QR Classification: Wrought Ironwork **Status: Inactive** Positional Accuracy: Automatically positioned to the address	A14SE (E)	692	-	389270 396863

Map ID	Details	Quadrant Reference (Compass Direction)	Estimated Distance From Site	Contact	NGR
252	**Contemporary Trade Directory Entries** Name: Belle Vue Motors Location: 138a, Victoria Street, Openshaw, Manchester, M11 2JW Classification: Garage Services **Status: Inactive** Positional Accuracy: Automatically positioned to the address	A18NW (N)	700	-	388368 397877
252	**Contemporary Trade Directory Entries** Name: Victoria Street Motors Location: 138a, Victoria Street, Openshaw, Manchester, Lancashire, M11 2JW Classification: Garage Services **Status: Active** Positional Accuracy: Automatically positioned to the address	A18NW (N)	700	-	388368 397877
253	**Contemporary Trade Directory Entries** Name: A J Ltd Location: 5, Welcomb Street, Manchester, Lancashire, M11 2NB Classification: Engineering Services **Status: Active** Positional Accuracy: Automatically positioned to the address	A12NW (W)	704	-	387822 397240
254	**Contemporary Trade Directory Entries** Name: Xt Technology Location: 833 Ashton Old Rd, Manchester, M11 2NL Classification: Wire Products - Manufacturers **Status: Inactive** Positional Accuracy: Manually positioned to the road within the address or location	A12NW (NW)	714	-	387872 397446
254	**Contemporary Trade Directory Entries** Name: Bradite Paints Ltd Location: Wood St, Openshaw, Manchester, Lancashire, M11 2FB Classification: Paint Manufacturers **Status: Inactive** Positional Accuracy: Manually positioned to the road within the address or location	A12NW (NW)	752	-	387836 397459
254	**Contemporary Trade Directory Entries** Name: The Little Greene Paint Co Location: 3 Wood St, Openshaw, Manchester, Lancashire, M11 2FB Classification: Paint Manufacturers **Status: Active** Positional Accuracy: Manually positioned to the road within the address or location	A12NW (NW)	755	-	387838 397470
254	**Contemporary Trade Directory Entries** Name: Allstar Transport (Heathrow) Ltd Location: Unit C, Wood Street, Openshaw, Manchester, M11 2FB Classification: Road Haulage Services **Status: Inactive** Positional Accuracy: Automatically positioned in the proximity of the address	A17SW (NW)	762	-	387852 397513
255	**Contemporary Trade Directory Entries** Name: G Morris Ltd Location: Gorton Lane, Manchester, M18 8BT Classification: Road Haulage Services **Status: Inactive** Positional Accuracy: Automatically positioned to the address	A12SW (SW)	730	-	387834 396832
256	**Contemporary Trade Directory Entries** Name: Sunderlands Location: 1313-1317, Ashton Old Road, Manchester, M11 1JS Classification: Hardware **Status: Inactive** Positional Accuracy: Automatically positioned to the address	A14NE (E)	733	-	389303 397374
257	**Contemporary Trade Directory Entries** Name: H & J Supplies Ltd Location: 30-34, Wood Street, Openshaw, Manchester, M11 2FB Classification: Cycle Manufacturers & Wholesalers **Status: Inactive** Positional Accuracy: Automatically positioned to the address	A17SE (NW)	739	-	387903 397554
257	**Contemporary Trade Directory Entries** Name: Little Greene Location: Wood Street, Openshaw, Manchester, M11 2FB Classification: Paint Manufacturers **Status: Inactive** Positional Accuracy: Automatically positioned to the address	A17SE (NW)	751	-	387904 397578

Map ID	Details	Quadrant Reference (Compass Direction)	Estimated Distance From Site	Contact	NGR
258	**Contemporary Trade Directory Entries** Name: Manchester Paperbox Ltd Location: Unit B5, The Dresser Centre, Whitworth Street, Openshaw, Manchester, M11 2NE Classification: Boxes & Cartons **Status: Active** Positional Accuracy: Automatically positioned to the address	A12NW (W)	757	-	387782 397314
258	**Contemporary Trade Directory Entries** Name: Malacrino Mantels Location: Unit B6, The Dresser Centre, Whitworth Street, Openshaw, Manchester, M11 2NE Classification: Fireplaces & Mantelpieces **Status: Active** Positional Accuracy: Automatically positioned to the address	A12NW (W)	757	-	387782 397314
259	**Contemporary Trade Directory Entries** Name: Streamline Marine Location: Unit H,Edge Lane Business Park,Edge La, Openshaw, Manchester, Lancashire, M11 1DG Classification: Boatbuilders & Repairers **Status: Inactive** Positional Accuracy: Manually positioned within the geographical locality	A19SE (NE)	778	-	389244 397617
259	**Contemporary Trade Directory Entries** Name: Lorance Trading Location: Unit B, Edge Lane Business Park, Edge Lane, Openshaw, Manchester, M11 1DG Classification: Computer Manufacturers **Status: Active** Positional Accuracy: Automatically positioned to the address	A19SW (NE)	785	-	389243 397632
259	**Contemporary Trade Directory Entries** Name: Watermarque Marine Location: Unit H,Edge Lane Business Park,Edge La, Openshaw, Manchester, Lancashire, M11 1DG Classification: Boatbuilders & Repairers **Status: Inactive** Positional Accuracy: Manually positioned within the geographical locality	A19SW (NE)	786	-	389243 397632
260	**Contemporary Trade Directory Entries** Name: The Handy Corner Location: 128, Chapman Street, Manchester, M18 8LZ Classification: Hardware **Status: Active** Positional Accuracy: Automatically positioned to the address	A8SE (S)	779	-	388871 396356
261	**Contemporary Trade Directory Entries** Name: Dilusso Distribution Location: Invicta House, 1, Claytonbrook Road, Openshaw, Manchester, M11 1AL Classification: Distribution Services **Status: Inactive** Positional Accuracy: Automatically positioned to the address	A18NW (N)	779	-	388469 397981
262	**Contemporary Trade Directory Entries** Name: Knightsbridge Furnishings Uk Ltd Location: Unit 12, Clayton Industrial Estate, Crabtree Lane, Manchester, Lancashire, M11 1BR Classification: Furniture Manufacturers - Home & Office **Status: Inactive** Positional Accuracy: Manually positioned to the address or location	A18NE (N)	802	-	388605 398012
262	**Contemporary Trade Directory Entries** Name: Compass Location: Unit 11, Clayton Industrial Estate, Crabtree Lane, Manchester, M11 1BR Classification: Mechanical Engineers **Status: Active** Positional Accuracy: Automatically positioned to the address	A18NE (N)	810	-	388628 398019
262	**Contemporary Trade Directory Entries** Name: Harsco Infrastructure Location: Clayton Ind Est,Crabtree La, Manchester, Lancashire, M11 1BR Classification: Concrete Contractors **Status: Inactive** Positional Accuracy: Manually positioned within the geographical locality	A18NE (N)	811	-	388628 398019
263	**Contemporary Trade Directory Entries** Name: Spotless Location: 4, Bealey Close, Manchester, M18 8AH Classification: Waste Disposal Services **Status: Active** Positional Accuracy: Automatically positioned to the address	A7SE (SW)	804	-	388006 396462

Map ID	Details	Quadrant Reference (Compass Direction)	Estimated Distance From Site	Contact	NGR
264	**Contemporary Trade Directory Entries** Name: Primestock (Manchester) Ltd Location: Edge La, Droylsden, Manchester, Lancashire, M43 6BD Classification: Meat - Wholesale **Status: Inactive** Positional Accuracy: Manually positioned to the road within the address or location	A19NW (NE)	852	-	389141 397852
264	**Contemporary Trade Directory Entries** Name: Seamark Plc Location: Seamark House, Edge Lane, Droylsden, Manchester, M43 6BB Classification: Frozen Food Processors & Distributors **Status: Inactive** Positional Accuracy: Automatically positioned to the address	A19NW (NE)	866	-	389169 397845
265	**Contemporary Trade Directory Entries** Name: Abbey Hey Domestics Location: 541, Abbey Hey Lane, Abbey Hey, Manchester, M18 8PF Classification: Domestic Appliances - Servicing, Repairs & Parts **Status: Active** Positional Accuracy: Automatically positioned to the address	A9SW (SE)	858	-	389099 396383
266	**Contemporary Trade Directory Entries** Name: Photoscreen Ltd Location: 1378, Ashton Old Road, Manchester, M11 1JU Classification: Screen Process Printers **Status: Active** Positional Accuracy: Automatically positioned to the address	A14NE (E)	874	-	389469 397315
266	**Contemporary Trade Directory Entries** Name: Ar (Services) Ltd Location: 1380, Ashton Old Road, Manchester, M11 1JU Classification: Damp & Dry Rot Control **Status: Active** Positional Accuracy: Automatically positioned to the address	A14NE (E)	894	-	389486 397329
267	**Contemporary Trade Directory Entries** Name: Elcometer Instruments Ltd Location: Edge Lane, Droylsden, MANCHESTER, M43 6BU Classification: Testing, Inspection & Calibration Equipment Manufacturers **Status: Inactive** Positional Accuracy: Manually positioned to the road within the address or location	A19SE (NE)	875	-	389244 397780
268	**Contemporary Trade Directory Entries** Name: Lorco Distribution Centre Location: Unit 14 Clayton Indust Est,Crabtree La, Manchester, M11 1BR Classification: Distribution Services **Status: Inactive** Positional Accuracy: Manually positioned to the road within the address or location	A18NE (N)	883	-	388669 398088
269	**Contemporary Trade Directory Entries** Name: Cleggs Right Price Toiletries Ltd Location: Unit 8, Gorton District Centre, Manchester, M18 8LB Classification: Toiletries **Status: Inactive** Positional Accuracy: Automatically positioned to the address	A8SE (S)	890	-	388690 396195
270	**Contemporary Trade Directory Entries** Name: Cascade (Uk) Ltd Location: 3, Kelbrook Road, Manchester, M11 2DD Classification: Fork Lift Trucks **Status: Active** Positional Accuracy: Automatically positioned to the address	A17SW (NW)	899	-	387806 397695
271	**Contemporary Trade Directory Entries** Name: C W Motors Location: 16, Roxburgh Street, Manchester, M18 8WX Classification: Garage Services **Status: Inactive** Positional Accuracy: Automatically positioned to the address	A8SE (S)	900	-	388771 396201
272	**Contemporary Trade Directory Entries** Name: All Appliances Location: 8, Louvaine Close, Manchester, M18 8SJ Classification: Cookers - Sales & Service **Status: Active** Positional Accuracy: Automatically positioned to the address	A9NE (SE)	910	-	389315 396510
272	**Contemporary Trade Directory Entries** Name: All Appliances Location: 8, Louvaine Close, Manchester, M18 8SJ Classification: Cookers - Sales & Service **Status: Inactive** Positional Accuracy: Automatically positioned to the address	A9NE (SE)	910	-	389315 396510

Map ID	Details	Quadrant Reference (Compass Direction)	Estimated Distance From Site	Contact	NGR
273	**Contemporary Trade Directory Entries** Name: Haynes International Ltd Location: Stainburn Road, Manchester, M11 2ER Classification: Steel Manufacturers **Status: Inactive** Positional Accuracy: Automatically positioned to the address	A17NE (NW)	911	-	387941 397870
274	**Contemporary Trade Directory Entries** Name: Atlantis The Recycling Co Location: Unit Po3,Gorton Retail Market,Garratt Way, Manchester, Lancashire, M18 8LD Classification: Recycling Services **Status: Active** Positional Accuracy: Manually positioned within the geographical locality	A8SE (S)	914	-	388592 396160
275	**Contemporary Trade Directory Entries** Name: Alstom T & D Distribution Switchgear Ltd Location: Edge La, Manchester, M11 1FL Classification: Electronic Engineers **Status: Inactive** Positional Accuracy: Manually positioned to the road within the address or location	A19SE (NE)	918	-	389344 397720
275	**Contemporary Trade Directory Entries** Name: Bradford Garage Ltd Location: 70, Edge Lane, Droylsden, Manchester, M43 6BA Classification: Garage Services **Status: Active** Positional Accuracy: Automatically positioned to the address	A19SE (NE)	949	-	389365 397745
276	**Contemporary Trade Directory Entries** Name: Michelles Interior Textiles Location: 692-694, Ashton Old Road, Manchester, M11 2ND Classification: Soft Furnishings - Manufacturers **Status: Inactive** Positional Accuracy: Automatically positioned to the address	A12NW (W)	925	-	387648 397454
277	**Contemporary Trade Directory Entries** Name: Metro Windows Location: 112 Fairfield Rd, Droylsden, Manchester, Lancashire, M43 6AT Classification: Window Frame Manufacturers **Status: Inactive** Positional Accuracy: Manually positioned to the address or location	A19SE (NE)	931	-	389435 397580
277	**Contemporary Trade Directory Entries** Name: Car Sales Location: 110-112, Fairfield Road, Droylsden, Manchester, Lancashire, M43 6AT Classification: Car Dealers - Used **Status: Inactive** Positional Accuracy: Automatically positioned to the address	A19SE (NE)	932	-	389435 397581
277	**Contemporary Trade Directory Entries** Name: Stewart Location: 110-112, Fairfield Road, Droylsden, Manchester, Lancashire, M43 6AT Classification: Window Frame Manufacturers **Status: Inactive** Positional Accuracy: Manually positioned to the address or location	A19SE (NE)	932	-	389435 397581
277	**Contemporary Trade Directory Entries** Name: Univar Ltd Location: Fairfield Rd, Droylsden, Manchester, M43 6AR Classification: Chemicals & Allied Products **Status: Inactive** Positional Accuracy: Manually positioned to the road within the address or location	A19SE (NE)	978	-	389473 397610
278	**Contemporary Trade Directory Entries** Name: Idl Location: Crabtree La, Manchester, Lancashire, M11 4GU Classification: Metal Products - Fabricated **Status: Active** Positional Accuracy: Manually positioned within the geographical locality	A18NE (N)	942	-	388669 398147
278	**Contemporary Trade Directory Entries** Name: Manor Garage Location: Crabtree La, Manchester, M11 4GU Classification: Car Body Repairs **Status: Active** Positional Accuracy: Manually positioned to the road within the address or location	A23SE (N)	956	-	388683 398160

Map ID	Details	Quadrant Reference (Compass Direction)	Estimated Distance From Site	Contact	NGR
279	**Contemporary Trade Directory Entries** Name: Hansfords Location: Gorton Retail Market,Gortoncross St, Manchester, Lancashire, M18 8LD Classification: Meat - Wholesale **Status: Inactive** Positional Accuracy: Manually positioned within the geographical locality	A8SE (S)	950	-	388654 396129
280	**Contemporary Trade Directory Entries** Name: Bligh & Daley Location: 27, Blackwin Street, Manchester, M12 5LD Classification: Cleaning Services - Domestic **Status: Inactive** Positional Accuracy: Automatically positioned to the address	A7NW (W)	956	-	387612 396783
281	**Contemporary Trade Directory Entries** Name: A1 Appliances (Manchester) Ltd Location: 548 Hyde Rd, Manchester, Lancashire, M18 7AA Classification: Washing Machines - Servicing & Repairs **Status: Inactive** Positional Accuracy: Manually positioned to the road within the address or location	A8SW (S)	958	-	388329 396140
281	**Contemporary Trade Directory Entries** Name: Mall Electronics Location: 540-546, Hyde Road, Manchester, Lancashire, M18 7AA Classification: Electrical Goods Sales, Manufacturers & Wholesalers **Status: Inactive** Positional Accuracy: Automatically positioned to the address	A3NW (S)	979	-	388287 396129
282	**Contemporary Trade Directory Entries** Name: Gorton Location: 528-532, Hyde Road, Manchester, M18 7AA Classification: Wallpapers & Wall Coverings **Status: Active** Positional Accuracy: Automatically positioned to the address	A8SW (S)	969	-	388240 396153
283	**Contemporary Trade Directory Entries** Name: Domestic Bliss Location: 2, Waterside View, Droylsden, Manchester, M43 6EN Classification: Cleaning Services - Domestic **Status: Active** Positional Accuracy: Automatically positioned to the address	A19NW (NE)	969	-	389162 397985
284	**Contemporary Trade Directory Entries** Name: British Car Spares Location: 518, Hyde Road, Manchester, M18 7AA Classification: Car Breakers & Dismantlers **Status: Active** Positional Accuracy: Automatically positioned to the address	A7SE (S)	978	-	388167 396168
285	**Contemporary Trade Directory Entries** Name: Sprayaway Location: 2 Butman St, Manchester, Lancashire, M18 8TG Classification: Car Body Repairs **Status: Inactive** Positional Accuracy: Manually positioned to the road within the address or location	A15SW (E)	985	-	389596 396969
285	**Contemporary Trade Directory Entries** Name: E & M Body Repair Services Location: Butman St, Manchester, M18 8TG Classification: Car Body Repairs **Status: Inactive** Positional Accuracy: Manually positioned to the road within the address or location	A15SW (E)	996	-	389604 396945
286	**Contemporary Trade Directory Entries** Name: The Launderette Location: 1406, Ashton Old Road, Manchester, M11 1HL Classification: Laundries & Launderettes **Status: Inactive** Positional Accuracy: Automatically positioned to the address	A15NW (E)	986	-	389582 397325
287	**Contemporary Trade Directory Entries** Name: Elcometer Ltd Location: Edge Lane, Droylsden, Manchester, M43 6BU Classification: Testing, Inspection & Calibration Equipment Manufacturers **Status: Active** Positional Accuracy: Automatically positioned to the address	A19NW (NE)	993	-	389069 398074
288	**Contemporary Trade Directory Entries** Name: Coatest Ltd Location: Edge Lane, Droylsden, Manchester, M43 6BR Classification: Scientific Apparatus & Instruments - Manufacturers **Status: Inactive** Positional Accuracy: Automatically positioned to the address	A19NW (N)	994	-	388960 398129

Map ID	Details	Quadrant Reference (Compass Direction)	Estimated Distance From Site	Contact	NGR
289	**Contemporary Trade Directory Entries** Name: Barclays Washfix Location: 58, Hobart Street, Manchester, Lancashire, M18 8UG Classification: Washing Machines - Servicing & Repairs **Status: Active** Positional Accuracy: Automatically positioned to the address	A9SW (SE)	997	-	389076 396208
289	**Contemporary Trade Directory Entries** Name: Appliance Repairs Location: 58, Hobart Street, MANCHESTER, M18 8UG Classification: Washing Machines - Servicing & Repairs **Status: Inactive** Positional Accuracy: Automatically positioned to the address	A9SW (SE)	997	-	389076 396208
290	**Contemporary Trade Directory Entries** Name: Mini International Location: Fairfield Rd, Droylsden, Manchester, Lancashire, M43 6AR Classification: Freight Forwarders **Status: Inactive** Positional Accuracy: Manually positioned to the road within the address or location	A19SE (NE)	998	-	389492 397616
291	**Fuel Station Entries** Name: Morrisons Openshaw Location: 1094, Ashton Old Road, South Street, Gorton, Manchester, Lancashire, M11 2NG Brand: Morrisons Premises Type: Hypermarket **Status: Open** Positional Accuracy: Manually positioned to the road within the address or location	A13NW (N)	194	-	388503 397387
292	**Fuel Station Entries** Name: Openshaw Service Station Location: 949, Ashton Old Road, South StreetOpenshaw, MANCHESTER, Lancashire, M11 3LW Brand: Obsolete Premises Type: Not Applicable **Status: Obsolete** Positional Accuracy: Manually positioned to the address or location	A13NW (NW)	332	-	388315 397426
293	**Fuel Station Entries** Name: Gorton Service Station Location: 197, Chapman Street, Manchester, M18 8WP Brand: Shell Premises Type: Petrol Station **Status: Open** Positional Accuracy: Manually positioned to the address or location	A8NE (S)	590	-	388796 396529
294	**Fuel Station Entries** Name: Mrh Gorton Location: Hyde Road, Thornbury Way, Gorton, Manchester, Lancashire, M18 7EE Brand: Total Premises Type: Petrol Station **Status: Open** Positional Accuracy: Manually positioned to the address or location	A8SW (S)	916	-	388248 396205
295	**Fuel Station Entries** Name: Lodge Garage Location: Butman Street, Manchester, M18 8TG Brand: Obsolete Premises Type: Not Applicable **Status: Obsolete** Positional Accuracy: Manually positioned to the address or location	A15SW (E)	970	-	389582 396974

Agency & Hydrological	Version	Update Cycle
Contaminated Land Register Entries and Notices		
Stockport Metropolitan Borough Council - Environment Team (Land & Water)	February 2013	Annual Rolling Update
Manchester City Council - Environmental Health Department	July 2013	Annual Rolling Update
Oldham Metropolitan Borough Council - Environmental Health Department	June 2012	Annual Rolling Update
Tameside Metropolitan Borough Council - Environmental Health Department	May 2013	Annual Rolling Update
Salford City Council - Environmental Health Department	October 2012	Annual Rolling Update
Trafford Metropolitan Borough Council - Renewal and Environmental Protection	October 2012	Annual Rolling Update
Rochdale Metropolitan Borough Council - Environmental Health Department	September 2012	Annual Rolling Update
Discharge Consents		
Environment Agency - North West Region	April 2013	Quarterly
Enforcement and Prohibition Notices		
Environment Agency - North West Region	March 2013	Quarterly
Integrated Pollution Controls		
Environment Agency - North West Region	October 2008	Not Applicable
Integrated Pollution Prevention And Control		
Environment Agency - North West Region	April 2013	Quarterly
Local Authority Integrated Pollution Prevention And Control		
Salford City Council - Environmental Health Department	August 2012	Annual Rolling Update
Manchester City Council - Environmental Health Department	February 2013	Annual Rolling Update
Tameside Metropolitan Borough Council - Environmental Health Department	February 2013	Annual Rolling Update
Trafford Metropolitan Borough Council - Environmental Health Department	January 2013	Annual Rolling Update
Oldham Metropolitan Borough Council - Environmental Health Department	June 2012	Annual Rolling Update
Stockport Metropolitan Borough Council - Environmental Health Department, EEDD	March 2013	Annual Rolling Update
Rochdale Metropolitan Borough Council - Environmental Health Department	October 2012	Annual Rolling Update
Local Authority Pollution Prevention and Controls		
Salford City Council - Environmental Health Department	August 2012	Annual Rolling Update
Manchester City Council - Environmental Health Department	February 2013	Annual Rolling Update
Tameside Metropolitan Borough Council - Environmental Health Department	February 2013	Annual Rolling Update
Trafford Metropolitan Borough Council - Environmental Health Department	January 2013	Annual Rolling Update
Oldham Metropolitan Borough Council - Environmental Health Department	June 2012	Annual Rolling Update
Stockport Metropolitan Borough Council - Environmental Health Department, EEDD	March 2013	Annual Rolling Update
Rochdale Metropolitan Borough Council - Environmental Health Department	October 2012	Annual Rolling Update
Local Authority Pollution Prevention and Control Enforcements		
Salford City Council - Environmental Health Department	August 2012	Annual Rolling Update
Manchester City Council - Environmental Health Department	February 2013	Annual Rolling Update
Tameside Metropolitan Borough Council - Environmental Health Department	February 2013	Annual Rolling Update
Trafford Metropolitan Borough Council - Environmental Health Department	January 2013	Annual Rolling Update
Oldham Metropolitan Borough Council - Environmental Health Department	June 2012	Annual Rolling Update
Stockport Metropolitan Borough Council - Environmental Health Department, EEDD	March 2013	Annual Rolling Update
Rochdale Metropolitan Borough Council - Environmental Health Department	October 2012	Annual Rolling Update
Nearest Surface Water Feature		
Ordnance Survey	July 2012	Quarterly
Pollution Incidents to Controlled Waters		
Environment Agency - North West Region	January 2000	Not Applicable
Prosecutions Relating to Authorised Processes		
Environment Agency - North West Region	March 2013	Quarterly
Prosecutions Relating to Controlled Waters		
Environment Agency - North West Region	March 2013	Quarterly
Registered Radioactive Substances		
Environment Agency - North West Region	April 2013	Quarterly
River Quality		
Environment Agency - Head Office	November 2001	Not Applicable

Agency & Hydrological	Version	Update Cycle
River Quality Biology Sampling Points Environment Agency - Head Office	July 2012	Annually
River Quality Chemistry Sampling Points Environment Agency - Head Office	July 2012	Annually
Substantiated Pollution Incident Register Environment Agency - North West Region - South Area	April 2013	Quarterly
Water Abstractions Environment Agency - North West Region	April 2013	Quarterly
Water Industry Act Referrals Environment Agency - North West Region	April 2013	Quarterly
Groundwater Vulnerability Environment Agency - Head Office	January 2011	Not Applicable
Drift Deposits Environment Agency - Head Office	January 1999	Not Applicable
Bedrock Aquifer Designations British Geological Survey - National Geoscience Information Service	October 2012	Annually
Superficial Aquifer Designations British Geological Survey - National Geoscience Information Service	October 2012	Annually
Source Protection Zones Environment Agency - Head Office	March 2013	Quarterly
Extreme Flooding from Rivers or Sea without Defences Environment Agency - Head Office	April 2013	Quarterly
Flooding from Rivers or Sea without Defences Environment Agency - Head Office	April 2013	Quarterly
Areas Benefiting from Flood Defences Environment Agency - Head Office	April 2013	Quarterly
Flood Water Storage Areas Environment Agency - Head Office	April 2013	Quarterly
Flood Defences Environment Agency - Head Office	April 2013	Quarterly

Waste	Version	Update Cycle
BGS Recorded Landfill Sites		
British Geological Survey - National Geoscience Information Service	June 1996	Not Applicable
Historical Landfill Sites		
Environment Agency - North West Region - South Area	April 2013	Quarterly
Integrated Pollution Control Registered Waste Sites		
Environment Agency - North West Region	October 2008	Not Applicable
Licensed Waste Management Facilities (Landfill Boundaries)		
Environment Agency - North West Region - South Area	April 2013	Quarterly
Licensed Waste Management Facilities (Locations)		
Environment Agency - North West Region - South Area	April 2013	Quarterly
Local Authority Landfill Coverage		
Manchester City Council - Planning Department	May 2000	Not Applicable
Oldham Metropolitan Borough Council	May 2000	Not Applicable
Rochdale Metropolitan Borough Council - Environmental Health Department	May 2000	Not Applicable
Salford City Council - Environmental Health Department	May 2000	Not Applicable
Stockport Metropolitan Borough Council - Environmental Health Department, EEDD	May 2000	Not Applicable
Tameside Metropolitan Borough Council	May 2000	Not Applicable
Trafford Metropolitan Borough Council - Environmental Health Department	May 2000	Not Applicable
Local Authority Recorded Landfill Sites		
Manchester City Council - Planning Department	May 2000	Not Applicable
Oldham Metropolitan Borough Council	May 2000	Not Applicable
Rochdale Metropolitan Borough Council - Environmental Health Department	May 2000	Not Applicable
Salford City Council - Environmental Health Department	May 2000	Not Applicable
Stockport Metropolitan Borough Council - Environmental Health Department, EEDD	May 2000	Not Applicable
Tameside Metropolitan Borough Council	May 2000	Not Applicable
Trafford Metropolitan Borough Council - Environmental Health Department	May 2000	Not Applicable
Registered Landfill Sites		
Environment Agency - North West Region - South Area	March 2003	Not Applicable
Registered Waste Transfer Sites		
Environment Agency - North West Region - South Area	March 2003	Not Applicable
Registered Waste Treatment or Disposal Sites		
Environment Agency - North West Region - South Area	March 2003	Not Applicable

Hazardous Substances	Version	Update Cycle
Control of Major Accident Hazards Sites (COMAH)		
Health and Safety Executive	March 2013	Bi-Annually
Explosive Sites		
Health and Safety Executive	March 2013	Bi-Annually
Notification of Installations Handling Hazardous Substances (NIHHS)		
Health and Safety Executive	November 2000	Not Applicable
Planning Hazardous Substance Enforcements		
Manchester City Council - Planning Department	December 2012	Annual Rolling Update
Salford City Council	December 2012	Annual Rolling Update
Oldham Metropolitan Borough Council	July 2012	Annual Rolling Update
Stockport Metropolitan Borough Council - Environment and Economic Development	March 2013	Annual Rolling Update
Trafford Metropolitan Borough Council	March 2013	Annual Rolling Update
Rochdale Metropolitan Borough Council	November 2012	Annual Rolling Update
Tameside Metropolitan Borough Council - Planning and Building Control	November 2012	Annual Rolling Update
Planning Hazardous Substance Consents		
Manchester City Council - Planning Department	December 2012	Annual Rolling Update
Salford City Council	December 2012	Annual Rolling Update
Oldham Metropolitan Borough Council	July 2012	Annual Rolling Update
Stockport Metropolitan Borough Council - Environment and Economic Development	March 2013	Annual Rolling Update
Trafford Metropolitan Borough Council	March 2013	Annual Rolling Update
Rochdale Metropolitan Borough Council	November 2012	Annual Rolling Update
Tameside Metropolitan Borough Council - Planning and Building Control	November 2012	Annual Rolling Update

Geological	Version	Update Cycle
BGS 1:625,000 Solid Geology British Geological Survey - National Geoscience Information Service	August 1996	Not Applicable
BGS Estimated Soil Chemistry British Geological Survey - National Geoscience Information Service	January 2010	Variable
BGS Recorded Mineral Sites British Geological Survey - National Geoscience Information Service	April 2013	Bi-Annually
BGS Urban Soil Chemistry British Geological Survey - National Geoscience Information Service	June 2011	Variable
BGS Urban Soil Chemistry Averages British Geological Survey - National Geoscience Information Service	June 2011	Variable
Brine Compensation Area Cheshire Brine Subsidence Compensation Board	August 2011	Not Applicable
Coal Mining Affected Areas The Coal Authority - Mining Report Service	January 2012	As notified
Mining Instability Ove Arup & Partners	October 2000	Not Applicable
Non Coal Mining Areas of Great Britain British Geological Survey - National Geoscience Information Service	February 2011	Not Applicable
Potential for Collapsible Ground Stability Hazards British Geological Survey - National Geoscience Information Service	February 2011	Annually
Potential for Compressible Ground Stability Hazards British Geological Survey - National Geoscience Information Service	February 2011	Annually
Potential for Ground Dissolution Stability Hazards British Geological Survey - National Geoscience Information Service	February 2011	Annually
Potential for Landslide Ground Stability Hazards British Geological Survey - National Geoscience Information Service	February 2011	Annually
Potential for Running Sand Ground Stability Hazards British Geological Survey - National Geoscience Information Service	February 2011	Annually
Potential for Shrinking or Swelling Clay Ground Stability Hazards British Geological Survey - National Geoscience Information Service	February 2011	Annually
Radon Potential - Radon Affected Areas British Geological Survey - National Geoscience Information Service	July 2011	As notified
Radon Potential - Radon Protection Measures British Geological Survey - National Geoscience Information Service	July 2011	As notified
Industrial Land Use	**Version**	**Update Cycle**
Contemporary Trade Directory Entries Thomson Directories	May 2013	Quarterly
Fuel Station Entries Catalist Ltd - Experian	May 2013	Quarterly

Sensitive Land Use	Version	Update Cycle
Areas of Adopted Green Belt		
Manchester City Council	May 2013	As notified
Oldham Metropolitan Borough Council	May 2013	As notified
Rochdale Metropolitan Borough Council	May 2013	As notified
Salford City Council	May 2013	As notified
Stockport Metropolitan Borough Council	May 2013	As notified
Tameside Metropolitan Borough Council	May 2013	As notified
Trafford Metropolitan Borough Council	May 2013	As notified
Areas of Unadopted Green Belt		
Manchester City Council	May 2013	As notified
Oldham Metropolitan Borough Council	May 2013	As notified
Rochdale Metropolitan Borough Council	May 2013	As notified
Salford City Council	May 2013	As notified
Stockport Metropolitan Borough Council	May 2013	As notified
Tameside Metropolitan Borough Council	May 2013	As notified
Trafford Metropolitan Borough Council	May 2013	As notified
Areas of Outstanding Natural Beauty		
Natural England	July 2013	Bi-Annually
Environmentally Sensitive Areas		
Natural England	July 2013	Annually
Forest Parks		
Forestry Commission	April 1997	Not Applicable
Local Nature Reserves		
Natural England	July 2013	Bi-Annually
Marine Nature Reserves		
Natural England	July 2013	Bi-Annually
National Nature Reserves		
Natural England	July 2013	Bi-Annually
National Parks		
Natural England	July 2013	Bi-Annually
Nitrate Sensitive Areas		
Department for Environment, Food and Rural Affairs (DEFRA - formerly FRCA)	February 2012	Not Applicable
Nitrate Vulnerable Zones		
Department for Environment, Food and Rural Affairs (DEFRA - formerly FRCA)	February 2013	Annually
Ramsar Sites		
Natural England	July 2013	Bi-Annually
Sites of Special Scientific Interest		
Natural England	July 2013	Bi-Annually
Special Areas of Conservation		
Natural England	July 2013	Bi-Annually
Special Protection Areas		
Natural England	July 2013	Bi-Annually

Data Suppliers

A selection of organisations who provide data within this report

Data Supplier	Data Supplier Logo
Ordnance Survey	
Environment Agency	
Scottish Environment Protection Agency	
The Coal Authority	
British Geological Survey	
Centre for Ecology and Hydrology	
Countryside Council for Wales	
Scottish Natural Heritage	
Natural England	
Health Protection Agency	
Ove Arup	
Peter Brett Associates	

Contact	Name and Address	Contact Details
1	**Manchester City Council - Environmental Health Department** PO Box 463, Town Hall Extension, Albert Square, Manchester, Greater Manchester, M60 3NY	Telephone: 0161 234 4884 / 234 4873. Fax: 0161 234 4508 Website: www.manchester.gov.uk
2	**Environment Agency - National Customer Contact Centre (NCCC)** PO Box 544, Templeborough, Rotherham, S60 1BY	Telephone: 08708 506 506 Email: enquiries@environment-agency.gov.uk
3	**Tameside Metropolitan Borough Council - Environmental Health Department** Room 3.73, Council Offices, Wellington Road, Ashton-under-lyne, Lancashire, OL6 6DL	Telephone: 0161 342 3650 Fax: 0161 342 2273 Website: www.tameside.gov.uk
4	**British Geological Survey - Enquiry Service** British Geological Survey, Kingsley Dunham Centre, Keyworth, Nottingham, Nottinghamshire, NG12 5GG	Telephone: 0115 936 3143 Fax: 0115 936 3276 Email: enquiries@bgs.ac.uk Website: www.bgs.ac.uk
5	**Landmark Information Group Limited** Imperium, Imperial Way, Reading, Berkshire, RG2 0TD	Telephone: 0844 844 9952 Fax: 0844 844 9951 Email: customerservices@landmark.co.uk Website: www.landmarkinfo.co.uk
6	**The Coal Authority - Mining Report Service** 200 Lichfield Lane, Mansfield, Nottinghamshire, NG18 4RG	Telephone: 0845 7626848 Email: thecoalauthority@coal.gov.uk
7	**Manchester City Council** Town Hall, Albert Square, Manchester, Greater Manchester, M60 2JT	Telephone: 0161 234 5000 Fax: 0161 234 4508 Website: www.manchester.gov.uk
8	**Tameside Metropolitan Borough Council** Wellington Road, Ashton-under-Lyne, Lancashire, OL6 6DL	Telephone: 0161 342 8355 Fax: 0161 342 3070 Website: www.tameside.gov.uk
9	**Natural England** Northminster House, Northminster Road, Peterborough, Cambridgeshire, PE1 1UA	Telephone: 0845 600 3078 Fax: 01733 455103 Email: enquiries@naturalengland.org.uk Website: www.naturalengland.org.uk
10	**Manchester City Council - Planning Department** Town Hall, Manchester, Greater Manchester, M60 2LA	Telephone: 0161 234 5000 Fax: 0161 234 4508 Website: www.manchester.gov.uk
-	**Health Protection Agency - Radon Survey, Centre for Radiation, Chemical and Environmental Hazards** Chilton, Didcot, Oxfordshire, OX11 0RQ	Telephone: 01235 822622 Fax: 01235 833891 Email: radon@hpa.org.uk Website: www.hpa.org.uk
-	**Landmark Information Group Limited** Imperium, Imperial Way, Reading, Berkshire, RG2 0TD	Telephone: 0844 844 9952 Fax: 0844 844 9951 Email: customerservices@landmarkinfo.co.uk Website: www.landmarkinfo.co.uk

Please note that the Environment Agency / SEPA have a charging policy in place for enquiries.

Historical Mapping Legends

Ordnance Survey County Series 1:10,560

Gravel Pit
Sand Pit
Other Pits
Quarry
Shingle
Orchard
Osiers
Reeds
Marsh
Mixed Wood
Deciduous
Brushwood
Fir
Furze
Rough Pasture
Arrow denotes flow of water
Trigonometrical Station
Site of Antiquities
Bench Mark
Pump, Guide Post, Signal Post
Well, Spring, Boundary Post
·285 Surface Level
Sketched Contour
Instrumental Contour
Main Roads
Fenced
Un-Fenced
Minor Roads
Fenced
Un-Fenced
Sunken Road
Raised Road
Road over Railway
Railway over River
Railway over Road
Level Crossing
Road over River or Canal
Road over Stream
Road over Stream
County Boundary (Geographical)
County & Civil Parish Boundary
Administrative County & Civil Parish Boundary
Co. Boro. Bdy. County Borough Boundary (England)
Co. Burgh Bdy. County Burgh Boundary (Scotland)
R.D. Bdy. Rural District Boundary
Civil Parish Boundary

Ordnance Survey Plan 1:10,000

Chalk Pit, Clay Pit or Quarry
Gravel Pit
Sand Pit
Disused Pit or Quarry
Refuse or Slag Heap
Lake, Loch or Pond
Dunes
Boulders
Coniferous Trees
Non-Coniferous Trees
Orchard
Scrub
Coppice
Bracken
Heath
Rough Grassland
Marsh
Reeds
Saltings
Building
Direction of Flow of Water
Shingle
Sand
Glasshouse
Pylon
Pylon
Electricity Transmission Line
Sloping Masonry
Cutting
Embankment
Standard Gauge Multiple Track
Road Under
Road Over
Level Crossing
Foot Bridge
Standard Gauge Single Track
Siding, Tramway or Mineral Line
Narrow Gauge
Geographical County
Administrative County, County Borough or County of City
Municipal Borough, Urban or Rural District, Burgh or District Council
Borough, Burgh or County Constituency
Shown only when not coincident with other boundaries
Civil Parish
Shown alternately when coincidence of boundaries occurs

BP, BS	Boundary Post or Stone	Pol Sta	Police Station
Ch	Church	PO	Post Office
CH	Club House	PC	Public Convenience
F E Sta	Fire Engine Station	PH	Public House
FB	Foot Bridge	SB	Signal Box
Fn	Fountain	Spr	Spring
GP	Guide Post	TCB	Telephone Call Box
MP	Mile Post	TCP	Telephone Call Post
MS	Mile Stone	W	Well

1:10,000 Raster Mapping

Gravel Pit
Refuse tip or slag heap
Rock
Rock (scattered)
Boulders
Boulders (scattered)
Shingle
Mud
Sand
Sand Pit
Slopes
Top of cliff
General detail
Underground detail
Overhead detail
Narrow gauge railway
Multi-track railway
Single track railway
County boundary (England only)
Civil, parish or community boundary
District, Unitary, Metropolitan, London Borough boundary
Constituency boundary
Area of wooded vegetation
Non-coniferous trees
Non-coniferous trees (scattered)
Coniferous trees
Coniferous trees (scattered)
Positioned tree
Orchard
Coppice or Osiers
Rough Grassland
Heath
Scrub
Marsh, Salt Marsh or Reeds
Water feature
Flow arrows
MHW(S) Mean high water (springs)
MLW(S) Mean low water (springs)
Telephone line (where shown)
Electricity transmission line (with poles)
BM 123.45 m Bench mark (where shown)
Triangulation station
Point feature (e.g. Guide Post or Mile Stone)
Pylon, flare stack or lighting tower
Site of (antiquity)
Glasshouse
General Building
Important Building

Envirocheck®

Historical Mapping & Photography included:

Mapping Type	Scale	Date	Pg
Lancashire And Furness	1:10,560	1848	3
Cheshire	1:10,560	1882	4
Lancashire And Furness	1:10,560	1894 - 1895	5
Cheshire	1:10,560	1899	6
Lancashire And Furness	1:10,560	1909 - 1910	7
Cheshire	1:10,560	1911	8
Lancashire And Furness	1:10,560	1922 - 1923	9
Lancashire And Furness	1:10,560	1932 - 1934	10
Lancashire And Furness	1:10,560	1938	11
Cheshire	1:10,560	1938	12
Lancashire And Furness	1:10,560	1938	13
Ordnance Survey Plan	1:10,000	1956	14
Ordnance Survey Plan	1:10,000	1968	15
Manchester	1:25,000	1975	16
Ordnance Survey Plan	1:10,000	1981	17
Ordnance Survey Plan	1:10,000	1987	18
Ordnance Survey Plan	1:10,000	1993	19
10K Raster Mapping	1:10,000	2006	20
10K Raster Mapping	1:10,000	2013	21

Historical Map - Slice A

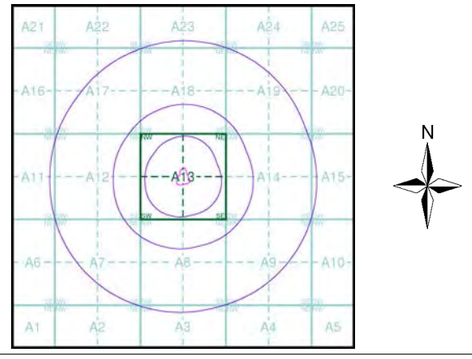

Order Details

Order Number: 47798643_1_1
Customer Ref: D5105
National Grid Reference: 388570, 397130
Slice: A
Site Area (Ha): 0.93
Search Buffer (m): 1000

Site Details

Fairfield Materials Management, New Smithfield Market, MANCHESTER, M11 2WJ

Landmark Information Group
Tel: 0844 844 9952
Fax: 0844 844 9951
Web: www.envirocheck.co.uk

Russian Military Mapping Legends

1:5,000 and 1:10,000 mapping

a. Not drawn to scale b. Drawn to scale

- Government and Administrative Buildings
- Military and Industrial Buildings
- Military and Communication Areas
- Subway Entrance
- Fireproof Building
- Prominent Fireproof Building
- Non-fireproof Building
- Non-fireproof Building (non-dwelling)
- Factory, mill, and flour mill, with chimneys
- Factory, mill, and flour mill, without chimneys
- Power Station, drawn to scale
- Hydroelectric Power Station
- Radio Station, drawn to scale
- Telephone Station, drawn to scale
- Abandoned Open-pit Mine or Quarry
- Open-pit Salt Mine
- Pit
- Oil Deposit or Well
- Oil Seepage
- Tailings Pile
- Fuel Storage Tanks
- Natural Gas Tank
- Bench Mark
- Drill Hole
- Burial Mound
- Triangulation Point on Burial Mound
- Single-track Railroad
- Double-track Railroad and Station Building
- Coniferous Forest
- Deciduous Forest
- Mixed Forest
- Lawns
- Citrus Orchard
- Wet Ground
- Scattered Vegetation

243,8 — Values for prominent elevations

186.0 — Numbers for spot elevations, depth soundings, contour lines, etc.

0,2 — Velocity of the current, width of river bed, depth of river

Fractional terms: length and capacity of bridges; depth of fords and condition of the river bottom; height of forest and the diameter of trees

Russian Alphabet (For reference and phonetic interpretation of map text)

А а (A)	З з (Z)	П п (P)	Ч ч (CH)
Б б (B)	И и (I)	Р р (R)	Ш ш (SH)
В в (V)	Й й (Y)	С с (S)	Щ щ (SHCH)
Г г (G)	К к (K)	Т т (T)	ъ (–)
Д д (D)	Л л (L)	У у (U)	ы (Y)
Е е (E)	М м (M)	Ф ф (F)	ь (')
Ё ё (YO)	Н н (N)	Х х (KH)	Э э (E)
Ж ж (ZH)	О о (O)	Ц ц (TS)	Ю ю (YU or IU)
			Я я (YA or IA)

1:25,000 mapping

a. Not drawn to scale b. Drawn to scale

- Government and Administrative Buildings
- Military and Industrial Buildings
- Military and Communication Areas
- Subway Entrance
- Partly Demolished Buildings
- Demolished Buildings
- Built-Up Area with Fireproof Buildings Predominant
- Built-Up Area with Non-Fireproof Buildings Predominant
- Individual Fireproof Building
- Prominent Industrial Building
- Individual Dwelling, Fireproof
- Ruins of an Individual Dwelling
- Factory or Mill Chimney
- Factory or Mill with Chimney (*бум.*)
- Factory or Mill without Chimney (*скип.*)
- Mine or Open Pit Mine (*медн.*)
- Operating Shaft or Mine (*кам. уг.*)
- Non-Operating Shaft or Mine
- Salt Mine (*сол.*)
- Tailings Pile
- Pit
- Stone Quarry (*гл. пес. кам.*)
- Gas Pump or Service Station
- Fuel Storage or Natural Gas Tank
- Oil or Natural Gas Derrick
- Small Hydroelectric Power Station
- Power Station
- Transformer Station (*б.тр.*)
- Cemetery
- Burial Mound (height in metres)
- Triangulation Point on Burial Mound
- Triangulation Point
- Bench Mark
- Bench Mark (monumented)
- Telegraph Office
- Telephone Station
- Radio Station
- Radio Tower
- Airfield or Seaplane Base
- Landing Strip
- Main Highway (Cut, Fill, Km Post, Plantings, Telegraph/Telephone Lines)
- Highway under Construction
- Improved Dirt Road (former truck road) (Width of Road, Steep Grade)
- Double-track Railroad with First Class Station (Small Bridge, Pipe (Culvert), Tunnel)
- Dismantled Railroad
- Railroad Under Construction
- Shore Embankment
- River or Ditch with Embankment
- Direction and velocity of current (Water Gauge, Water Level Mark)
- Well
- Water Reservoir or Rain Water Pit (*вдхр.*)
- Spring
- Isobath with value
- Heavy (Index) Contour Line
- Contour Line and Value
- Half Contour Line
- Spot Elevation Value
- Coniferous
- Deciduous
- Mixed
- Scrub

Key to Numbers on Mapping

SJ89_Manchester

No.	Description
13	Factories (Machinery And Oil Chemicals) And Industrial Buildings (Use Unknown)
27	Depot (Railway)
48	Factory (Cars)
76	Factory (Locomotives)
103	Factory (Machinery)
127	Chemical Plant
146	Factory (Electrical Appliances)

Envirocheck®

Historical Mapping & Photography included:

Mapping Type	Scale	Date	Pg
Lancashire And Furness	1:10,560	1848	3
Cheshire	1:10,560	1882	4
Lancashire And Furness	1:10,560	1894 - 1895	5
Cheshire	1:10,560	1899	6
Lancashire And Furness	1:10,560	1909 - 1910	7
Cheshire	1:10,560	1911	8
Lancashire And Furness	1:10,560	1922 - 1923	9
Lancashire And Furness	1:10,560	1932 - 1934	10
Lancashire And Furness	1:10,560	1938	11
Cheshire	1:10,560	1938	12
Lancashire And Furness	1:10,560	1938	13
Ordnance Survey Plan	1:10,000	1956	14
Ordnance Survey Plan	1:10,000	1968	15
Manchester	1:25,000	1975	16
Ordnance Survey Plan	1:10,000	1981	17
Ordnance Survey Plan	1:10,000	1987	18
Ordnance Survey Plan	1:10,000	1993	19
10K Raster Mapping	1:10,000	2006	20
10K Raster Mapping	1:10,000	2013	21

Russian Map - Slice A

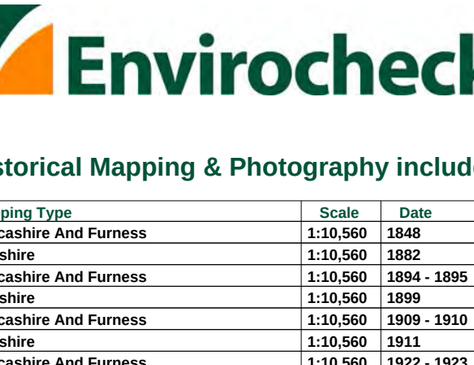

Order Details

Order Number:	47798643_1_1
Customer Ref:	D5105
National Grid Reference:	388570, 397130
Slice:	A
Site Area (Ha):	0.93
Search Buffer (m):	1000

Site Details

Fairfield Materials Management, New Smithfield Market, MANCHESTER, M11 2WJ

Landmark Information Group

Tel: 0844 844 9952
Fax: 0844 844 9951
Web: www.envirocheck.co.uk

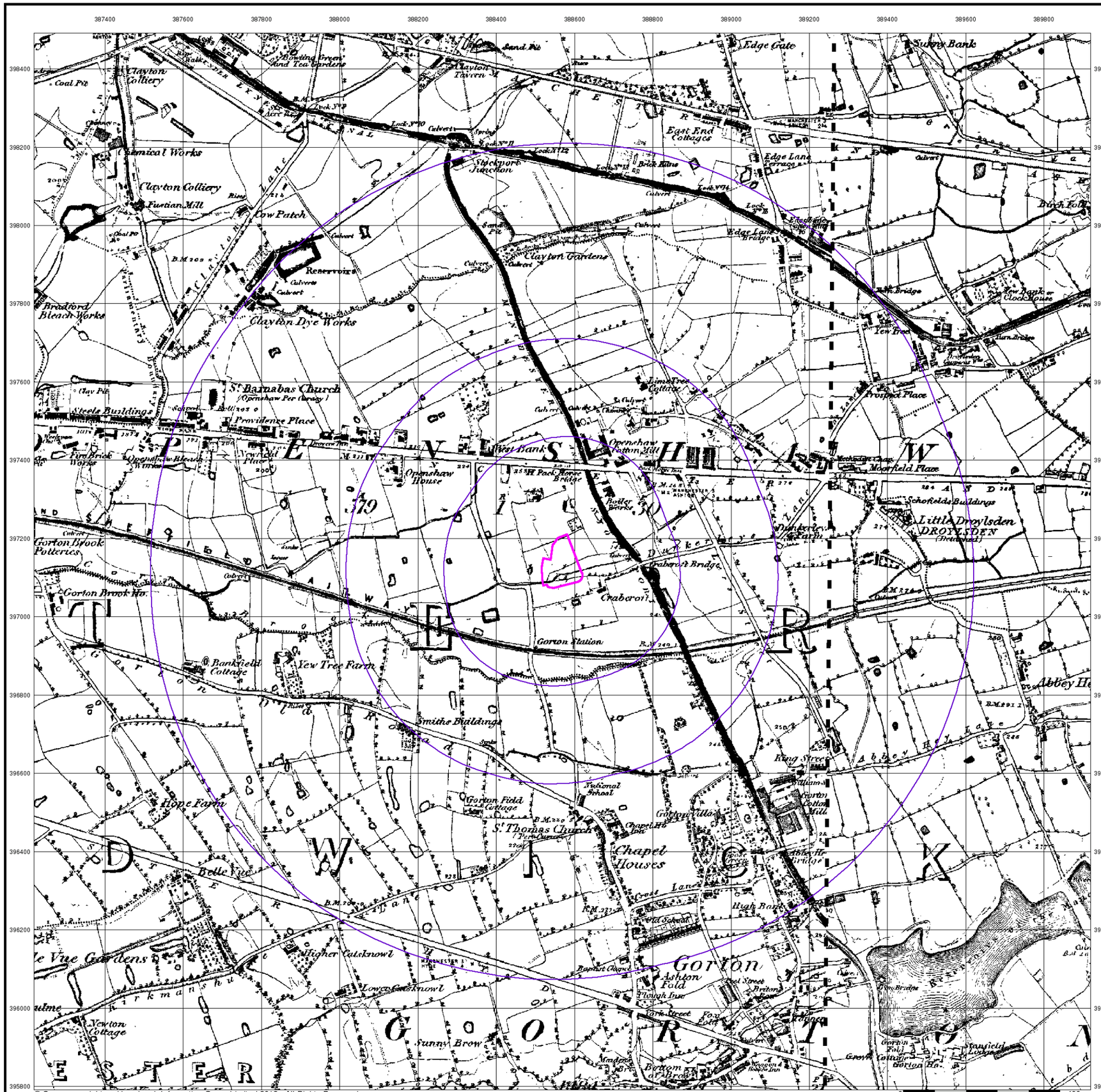
387400
387600
387800
388000
388200
388400
388600
388800
389000
389200
389400
389600
389800
398400
398200
398000
397800
397600
397400
397200
397000
396800
396600
396400
396200
396000
395800
Edge Gate
Sunny Bank
Clayton Colliery
Clayton Tavern
East End Cottages
Chemical Works
Clayton Colliery
Furtian Mill
Cow Patch
Stockport Junction
Edge Lane Terrace
Edge Lane Bridge
Clayton Gardens
Reservoirs
Bradford Bleach Works
Clayton Dye Works
St. Barnabas Church
(Openshaw Per (Vicarage))
Steele Buildings
Providence Place
Fire Brick Works
Openshaw Bleach Works
Openshaw House
West Bank
Openshaw Station
Moorfield Place
Schofields Buildings
Little Droylsden
DROYLSDEN
Dukinfield Farm
Gorton Brook Potteries
Gorton Brook Ho.
Craberoft Bridge
Craberoft
Gorton Station
Bankfield Cottage
New Tree Farm
Abbey Hey
Smiths Buildings
National School
Gorton Field Cottage
St. Thomas Church
Chapel Houses
Hope Farm
Belle Vue
Higher Calcknowl
Lower Calcknowl
Gorton
Ashton Fold
Newton Cottage
Sunny Brow
Gorton Hall
Gorton Cotton Mill
King Street
Abbey Hill Bridge
Grove Lane
High Bank
Fox Fold
Stanfield Lodge
Gorton Hall Cottages
Gorton Ho.
Lime Tree Cottage
Provident Place
New Bank or Clock House
New Bridge
Turn Bridge
Yew Tree
Boiler Works
Pack Horse Bridge
Dukinfield Bridge
Fold Street
Britons
Bow Bridge
Brook
Gorton
Ashton
Fold
Hough Inn
York Street
Fox
Fold
Gorton
Hall
Cotton
Mill
Abbey
Hill
Bridge
Grove
Lane
Gorton
Hall
Cottages
Gorton
Ho.
Stanfield
Lodge
Abbey
Hey
Gorton
Cotton
Mill
Gorton
Villa
Chapel
Ho.

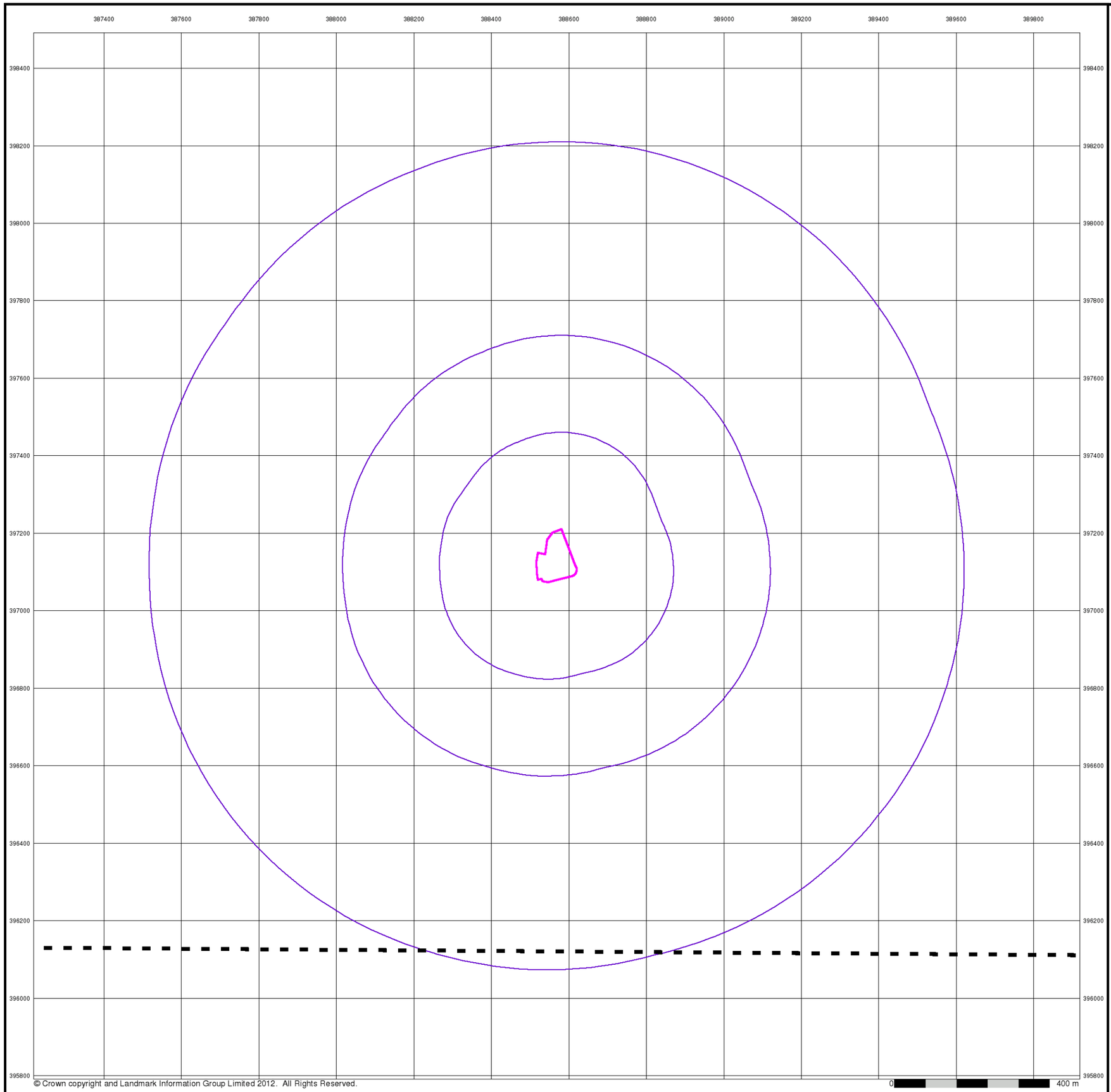

© Crown copyright and Landmark Information Group Limited 2012. All Rights Reserved.

Envirocheck®

Cheshire

Published 1882

Source map scale - 1:10,560

The historical maps shown were reproduced from maps predominantly held at the scale adopted for England, Wales and Scotland in the 1840`s. In 1854 the 1:2,500 scale was adopted for mapping urban areas; these maps were used to update the 1:10,560 maps. The published date given therefore is often some years later than the surveyed date. Before 1938, all OS maps were based on the Cassini Projection, with independent surveys of a single county or group of counties, giving rise to significant inaccuracies in outlying areas. In the late 1940`s, a Provisional Edition was produced, which updated the 1:10,560 mapping from a number of sources. The maps appear unfinished - with all military camps and other strategic sites removed. These maps were initially overprinted with the National Grid. In 1970, the first 1:10,000 maps were produced using the Transverse Mercator Projection. The revision process continued until recently, with new editions appearing every 10 years or so for urban areas.

Map Name(s) and Date(s)

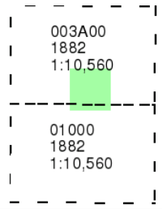

Historical Map - Slice A

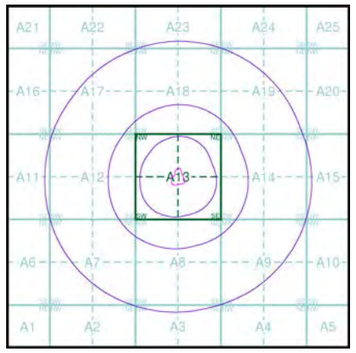

Order Details

Order Number:	47798643_1_1
Customer Ref:	D5105
National Grid Reference:	388570, 397130
Slice:	A
Site Area (Ha):	0.93
Search Buffer (m):	1000

Site Details

Fairfield Materials Management, New Smithfield Market, MANCHESTER, M11 2WJ

Landmark Information Group

Tel: 0844 844 9952
Fax: 0844 844 9951
Web: www.envirocheck.co.uk



© Crown copyright and Landmark Information Group Limited 2012. All Rights Reserved.

Envirocheck®

Lancashire And Furness

Published 1894 - 1895

Source map scale - 1:10,560

The historical maps shown were reproduced from maps predominantly held at the scale adopted for England, Wales and Scotland in the 1840`s. In 1854 the 1:2,500 scale was adopted for mapping urban areas; these maps were used to update the 1:10,560 maps. The published date given therefore is often some years later than the surveyed date. Before 1938, all OS maps were based on the Cassini Projection, with independent surveys of a single county or group of counties, giving rise to significant inaccuracies in outlying areas. In the late 1940`s, a Provisional Edition was produced, which updated the 1:10,560 mapping from a number of sources. The maps appear unfinished - with all military camps and other strategic sites removed. These maps were initially overprinted with the National Grid. In 1970, the first 1:10,000 maps were produced using the Transverse Mercator Projection. The revision process continued until recently, with new editions appearing every 10 years or so for urban areas.

Map Name(s) and Date(s)

104NE 1894 1:10,560	105NW 1895 1:10,560
104SE 1894 1:10,560	105SW 1894 1:10,560

Historical Map - Slice A

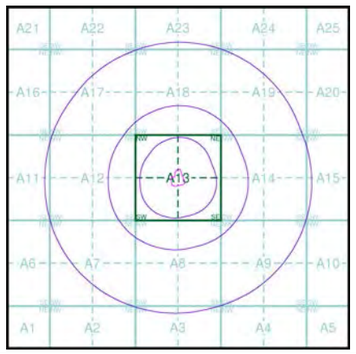

Order Details

Order Number:	47798643_1_1
Customer Ref:	D5105
National Grid Reference:	388570, 397130
Slice:	A
Site Area (Ha):	0.93
Search Buffer (m):	1000

Site Details

Fairfield Materials Management, New Smithfield Market, MANCHESTER, M11 2WJ

Landmark Information Group

Tel: 0844 844 9952
Fax: 0844 844 9951
Web: www.envirocheck.co.uk

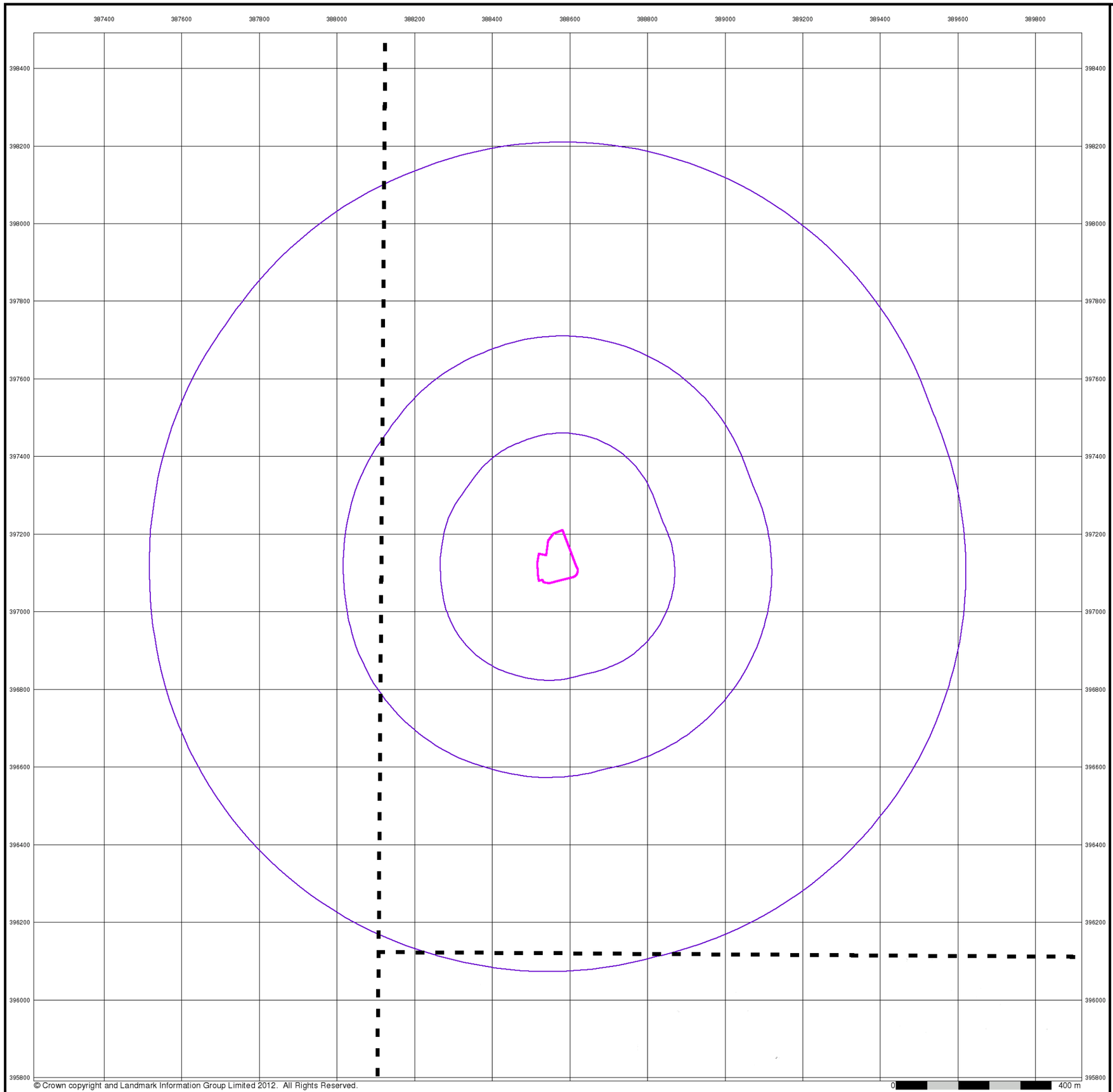

© Crown copyright and Landmark Information Group Limited 2012. All Rights Reserved.

Envirocheck®

Cheshire

Published 1899

Source map scale - 1:10,560

The historical maps shown were reproduced from maps predominantly held at the scale adopted for England, Wales and Scotland in the 1840`s. In 1854 the 1:2,500 scale was adopted for mapping urban areas; these maps were used to update the 1:10,560 maps. The published date given therefore is often some years later than the surveyed date. Before 1938, all OS maps were based on the Cassini Projection, with independent surveys of a single county or group of counties, giving rise to significant inaccuracies in outlying areas. In the late 1940`s, a Provisional Edition was produced, which updated the 1:10,560 mapping from a number of sources. The maps appear unfinished - with all military camps and other strategic sites removed. These maps were initially overprinted with the National Grid. In 1970, the first 1:10,000 maps were produced using the Transverse Mercator Projection. The revision process continued until recently, with new editions appearing every 10 years or so for urban areas.

Map Name(s) and Date(s)

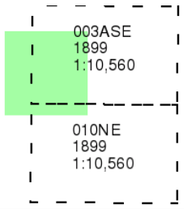

Historical Map - Slice A

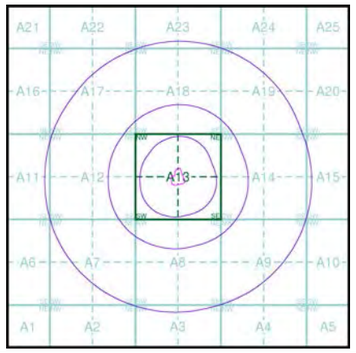

Order Details

Order Number:	47798643_1_1
Customer Ref:	D5105
National Grid Reference:	388570, 397130
Slice:	A
Site Area (Ha):	0.93
Search Buffer (m):	1000

Site Details

Fairfield Materials Management, New Smithfield Market, MANCHESTER, M11 2WJ

Landmark Information Group

Tel: 0844 844 9952
Fax: 0844 844 9951
Web: www.envirocheck.co.uk

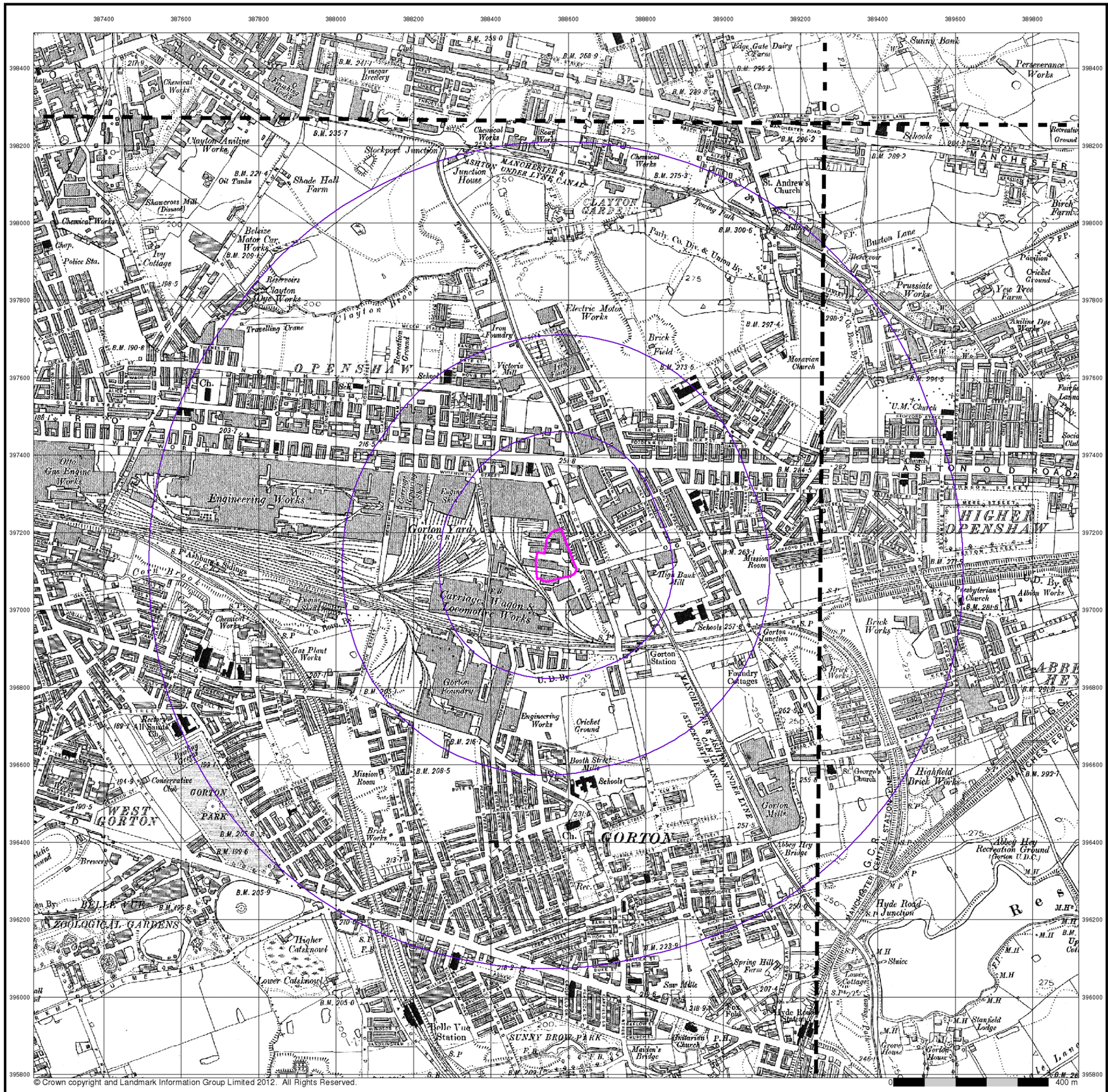
387400
387600
387800
388000
388200
388400
388600
388800
389000
389200
389400
389600
389800
398400
398200
398000
397800
397600
397400
397200
397000
396800
396600
396400
396200
396000
395800
OPENSHAW
ASHTON OLD ROAD
HIGHER OPENSHAW
GORTON
WEST GORTON
GORTON PARK
ZOOLOGICAL GARDENS
SUNNY BROW PARK
Clayton Aniline Works
Stockport Junction
Shade Hall Farm
Clayton Dye Works
Clayton Brook
Engineering Works
Gorton Yard
Carriage, Wagon & Locomotive Works
Gorton Foundry
Gorton Station
Belle Vue Station
Gas Plant Works
Cricket Ground
Booth Street Mills
Gorton Mills
Highfield Brick Works
Hyde Road Junction
Hyde Road Station
Abbey Hey Bridge
Abbey Hey Recreation Ground (Gorton U.D.C.)
Perseverance Works
Prussiate Works
Aniline Dye Works
Electric Motor Works
Iron Foundry
Brick Field
Victoria Mill
Moravian Church
U.M. Church
Presbyterian Church
Albion Works
Brick Works
Foundry Cottages
Spring Hill Farm
Saw Mills
Fox Fold
Stanfield Lodge
Grove House
Gorton House
Lower Cottage
Higher Catsknowl
Lower Catsknowl
Mission Room
Schools
Recreation Ground
Cricket Ground
Ashton's Bridge
Junction House
Tramway Path
Ch.
Sch.
Chap.
Police Sta.
Gas Engine Works
Chemical Works
Soap Works
Vinegar Brewery
Oil Tanks
Shawcross Mill (Disused)
Ivy Cottage
Reservoirs
Travelling Crane
Brewery
Conservative Club
Rectory
All Saints Ch.
Edge Gate Dairy Farm
Sunny Bank
Schools
Recreation Ground
Birch Farm
Yew Tree Farm
Pavilion
Reservoir
Bouton Lane
Tramway Path
Manchester & Ashton Under Lyne Canal
St. Andrew's Church
St. George's Church
Mission Room
Gas Works
Chemical Works
Brick Works
Iron Foundry
Engine Shed
Carriage Shed
Engine Shed
Co. Road
Gorton Junction
Gorton Station
Foundry Cottages
Abbey Hey Bridge
Hyde Road Junction
Hyde Road Station

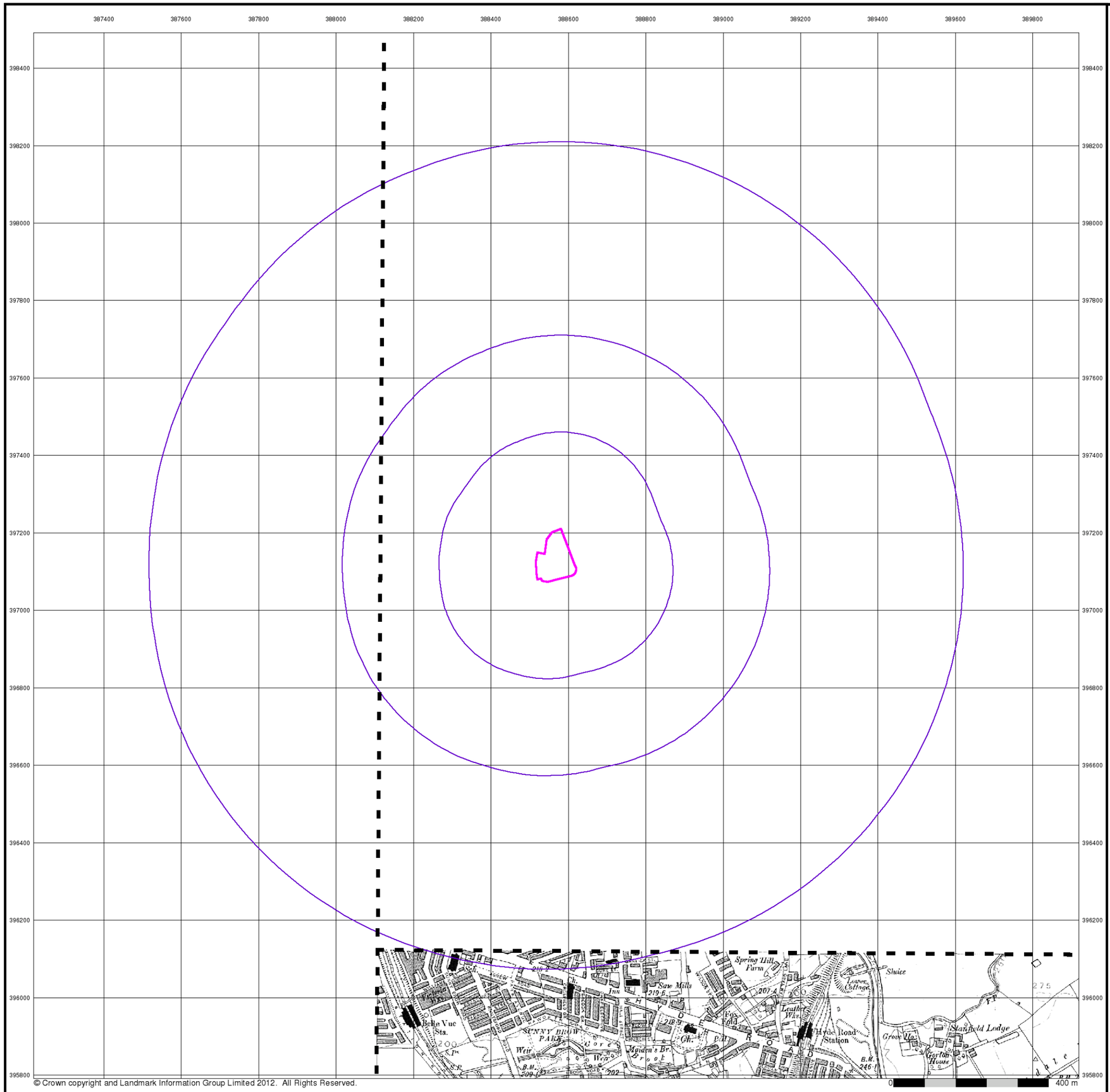
387400
387600
387800
388000
388200
388400
388600
388800
389000
389200
389400
389600
389800
398400
398200
398000
397800
397600
397400
397200
397000
396800
396600
396400
396200
396000
395800
Spring Hill
Parva
Saw Mills
Inn
Shuice
Leather Wks
Victoria Wks
Belle Vue Sta.
SUNNY BROW PARK
Weir
Weir
Weir

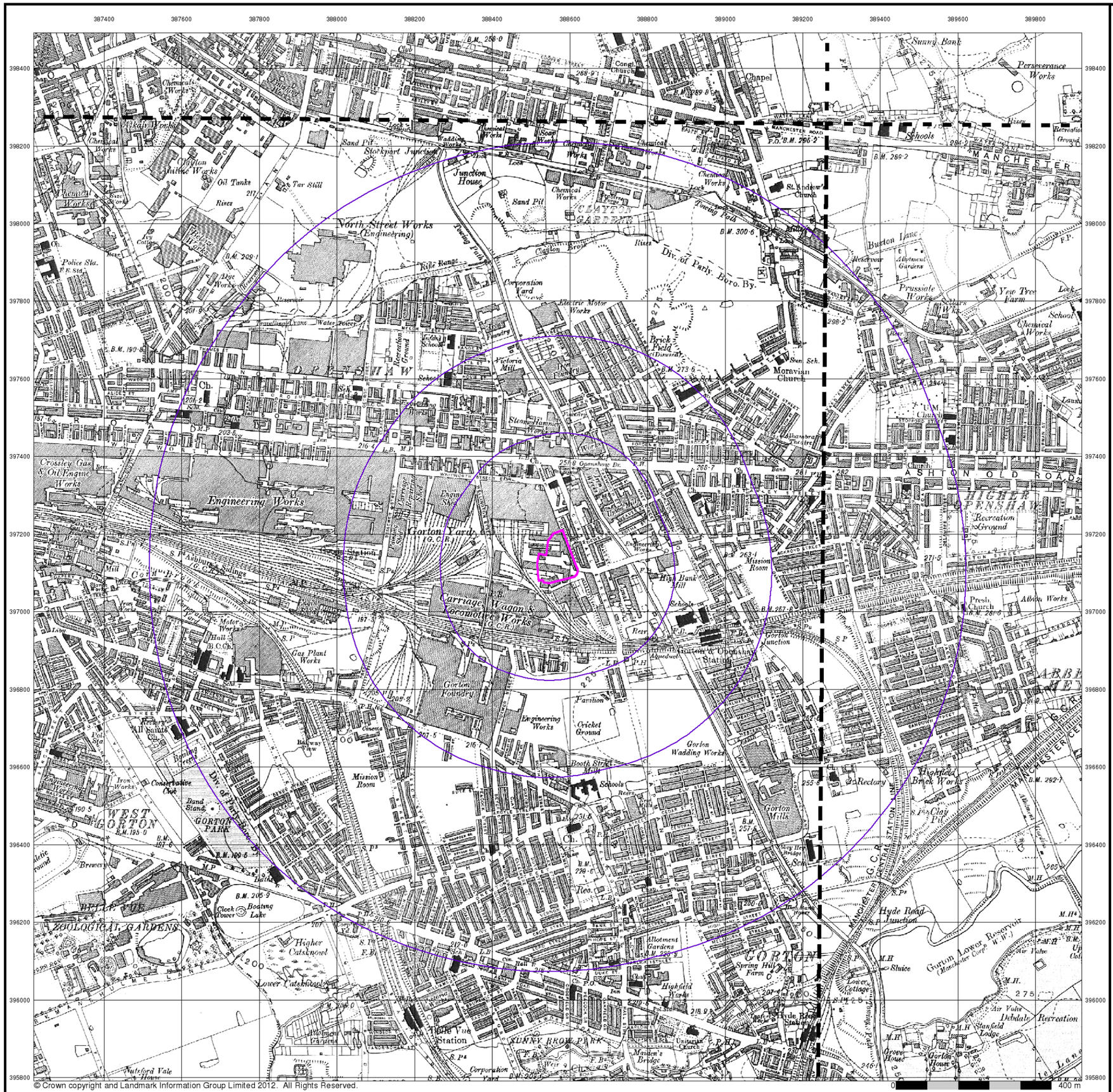
387400
387600
387800
388000
388200
388400
388600
388800
389000
389200
389400
389600
389800
398400
398200
398000
397800
397600
397400
397200
397000
396800
396600
396400
396200
396000
395800
North Street Works (Engineering)
Engineering Works
Gorton Yard
Carriage, Wagon & Locomotive Works
Div. of Parly. Boro. By.
Div. of Parly. Boro.
Stockport Junction
Junction House
Clayton Gardens
Clayton Brook
Towing Path
Corporation Yard
Electric Motor Works
Victoria Mill
Brick Field
Moravian Church
Perseverance Works
Schools
Burton Lane
Prussiate Works
Yew Tree Farm
Chemical Works
Manchester Road
Ashton Old Road
Higher Openshaw
Recreation Ground
St. Andrew's Church
Gorton Foundry
Gorton Wadding Works
Gorton Mills
Highfield Brick Works
Cricket Ground
Mission Room
Booth Street Mills
Schools
Rectory
Hyde Road Junction
Gorton Lower Reservoir
Spring Hill Farm
Lower Cottage
Hyde Road Station
Stanfield Lodge
Recreation Ground
Albion Works
Presb. Church
Gorton House
Maiden's Bridge
Unitarian Church
Corporation Yard
Nutsford Vale House
Bradford Colliery
Gas Plant Works
Railway View
Cinema
Engineering Works
Gorton Junction
Bottom of Openshaw Station
Manchester Central Station Line
Manchester Ship Canal
Aqueduct
Weir
Lock
Footbridge
Bridge
Tunnel
Reservoir
Allotment Gardens
Sewage Works
Chemical Works
Soap Works
Oil Tanks
Tar Still
Sand Pit
Rises
Dyke
Police Sta.
F.E. Sta.
Fire Brigade Station
Public Library
Baths
Laundry
Foundry
Recreation Ground
Council School
Sun. Sch.
Mill
Cotton Mill
Warehouse
Goods Station
Sidings
Motor Works
Hall
Iron Works
Conservative Club
Band Stand
Brewery
Bowling Greens
Clock Tower
Boating Lake
Refreshment Rooms
Public Houses
Inn
Cottages
Allotments
Higher Catsknowl
Lower Catsknowl
Belle Vue Station
Belle Vue Zoological Gardens
Sunny Brow Park
Gorton Park
West Gorton
Higher Openshaw
Gorton
Manchester
Ashton Old Road
Sunny Bank
Chapel
Congl. Church
Wesleyan Chapel
Albion Works
Alkali Works
Clayton Vitriol Works
Waddington Works
Chemical Works
Oil Works
Rifle Range
Water Power
Telephone Exchange
Ch.
Sch.
Mon.
Tel.
Fd.
Pol. Station
Police Station
Fire Station
Public Library
Post Office
Public Conveniences
Refreshment Rooms
Public Houses
Inn
Cottages
Allotments
Gardens
Sewage Works
Chemical Works
Soap

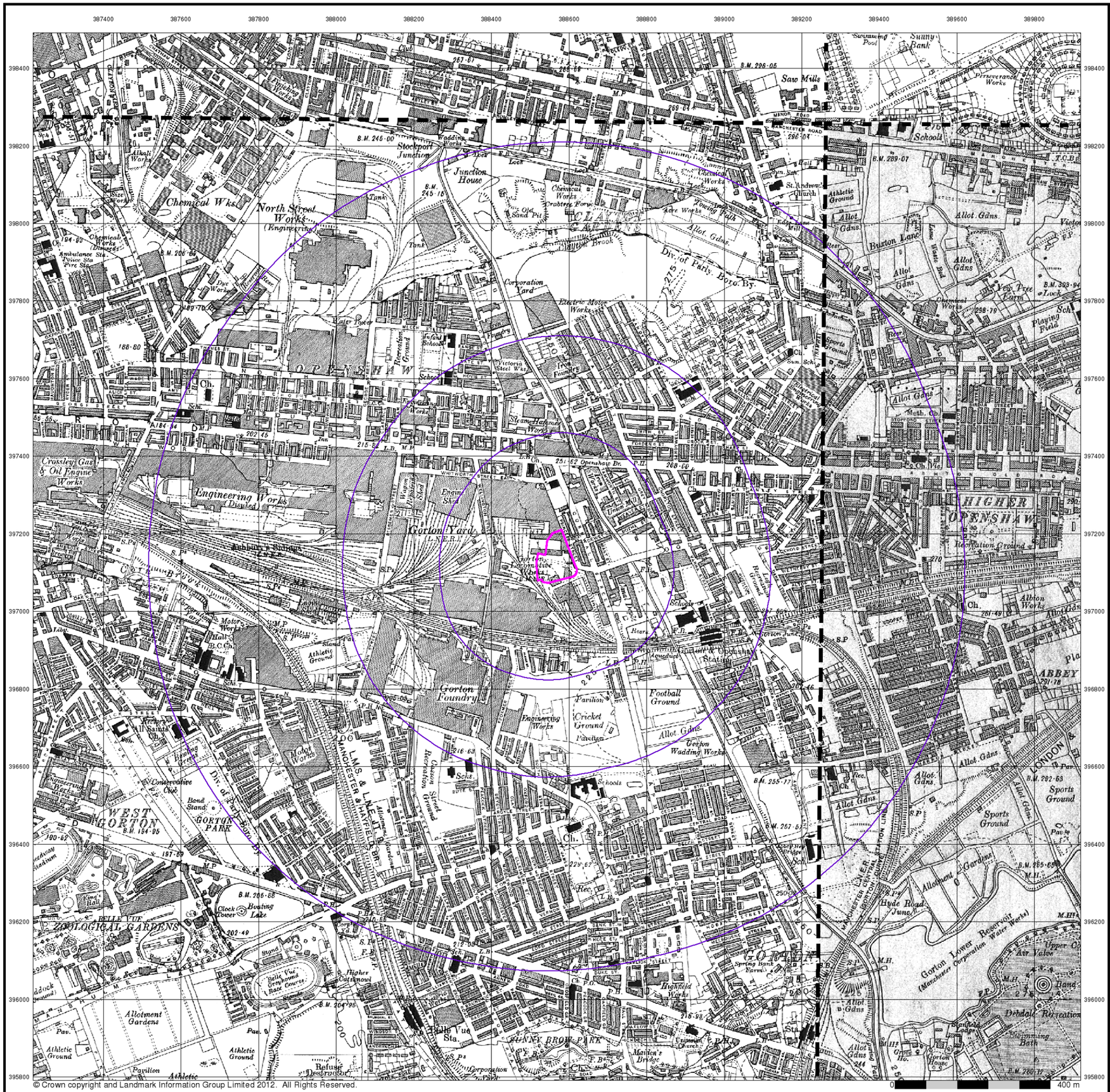

© Crown copyright and Landmark Information Group Limited 2012. All Rights Reserved.

Envirocheck®

Lancashire And Furness

Published 1932 - 1934

Source map scale - 1:10,560

The historical maps shown were reproduced from maps predominantly held at the scale adopted for England, Wales and Scotland in the 1840`s. In 1854 the 1:2,500 scale was adopted for mapping urban areas; these maps were used to update the 1:10,560 maps. The published date given therefore is often some years later than the surveyed date. Before 1938, all OS maps were based on the Cassini Projection, with independent surveys of a single county or group of counties, giving rise to significant inaccuracies in outlying areas. In the late 1940`s, a Provisional Edition was produced, which updated the 1:10,560 mapping from a number of sources. The maps appear unfinished - with all military camps and other strategic sites removed. These maps were initially overprinted with the National Grid. In 1970, the first 1:10,000 maps were produced using the Transverse Mercator Projection. The revision process continued until recently, with new editions appearing every 10 years or so for urban areas.

Map Name(s) and Date(s)

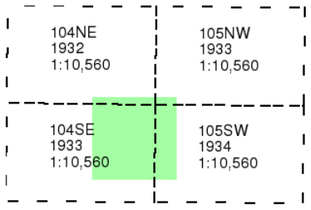

Historical Map - Slice A

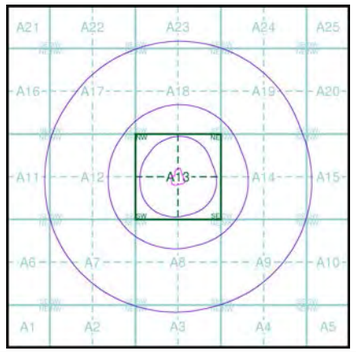

Order Details

Order Number:	47798643_1_1
Customer Ref:	D5105
National Grid Reference:	388570, 397130
Slice:	A
Site Area (Ha):	0.93
Search Buffer (m):	1000

Site Details

Fairfield Materials Management, New Smithfield Market, MANCHESTER, M11 2WJ

Landmark Information Group

Tel: 0844 844 9952
Fax: 0844 844 9951
Web: www.envirocheck.co.uk

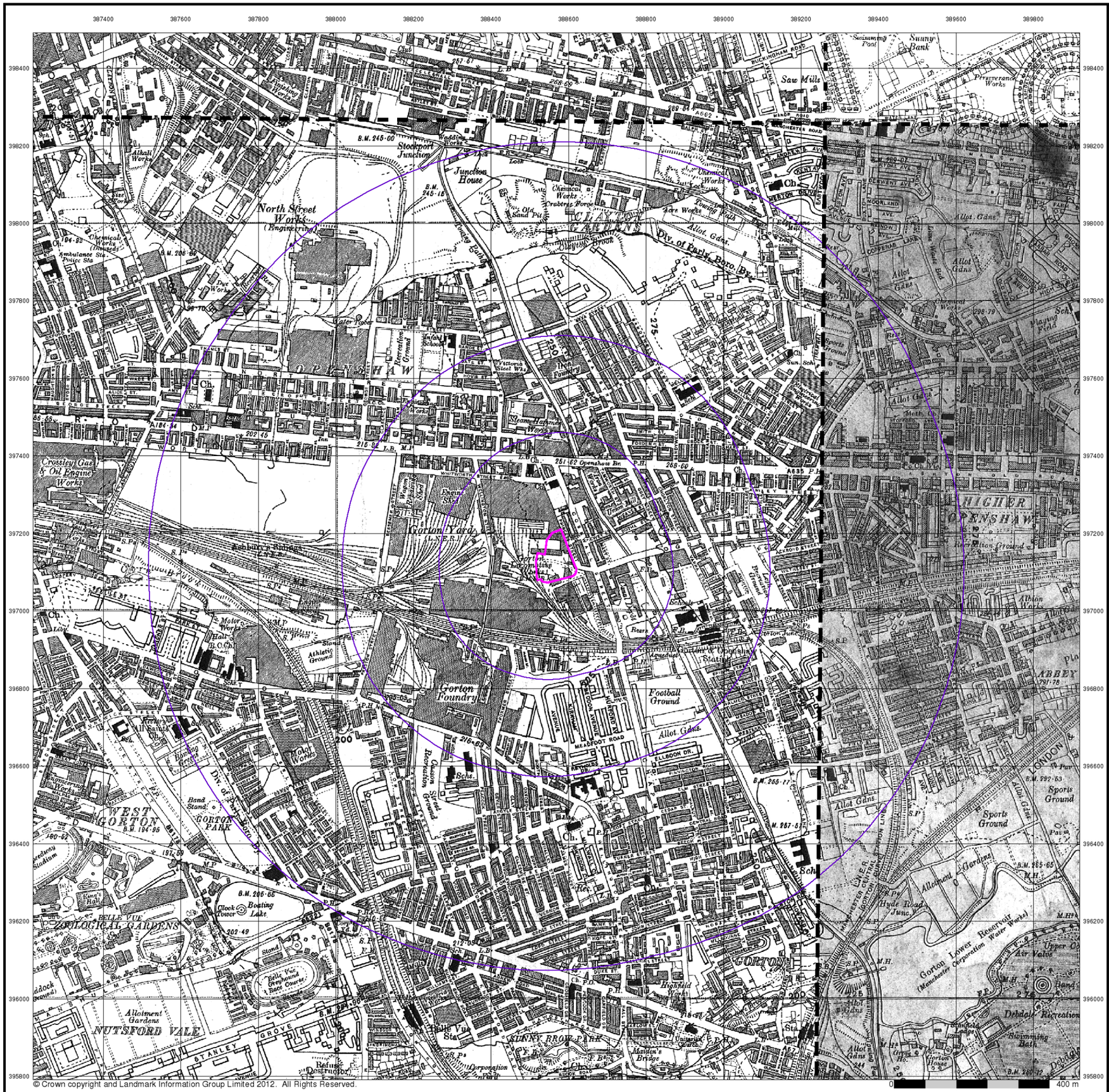

© Crown copyright and Landmark Information Group Limited 2012. All Rights Reserved.

Envirocheck®

Lancashire And Furness

Published 1938

Source map scale - 1:10,560

The historical maps shown were reproduced from maps predominantly held at the scale adopted for England, Wales and Scotland in the 1840`s. In 1854 the 1:2,500 scale was adopted for mapping urban areas; these maps were used to update the 1:10,560 maps. The published date given therefore is often some years later than the surveyed date. Before 1938, all OS maps were based on the Cassini Projection, with independent surveys of a single county or group of counties, giving rise to significant inaccuracies in outlying areas. In the late 1940`s, a Provisional Edition was produced, which updated the 1:10,560 mapping from a number of sources. The maps appear unfinished - with all military camps and other strategic sites removed. These maps were initially overprinted with the National Grid. In 1970, the first 1:10,000 maps were produced using the Transverse Mercator Projection. The revision process continued until recently, with new editions appearing every 10 years or so for urban areas.

Map Name(s) and Date(s)

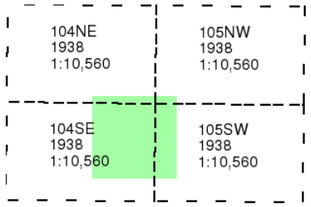

Historical Map - Slice A

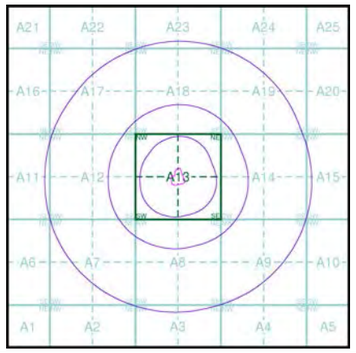

Order Details

Order Number:	47798643_1_1
Customer Ref:	D5105
National Grid Reference:	388570, 397130
Slice:	A
Site Area (Ha):	0.93
Search Buffer (m):	1000

Site Details

Fairfield Materials Management, New Smithfield Market, MANCHESTER, M11 2WJ

Landmark Information Group

Tel: 0844 844 9952
Fax: 0844 844 9951
Web: www.envirocheck.co.uk

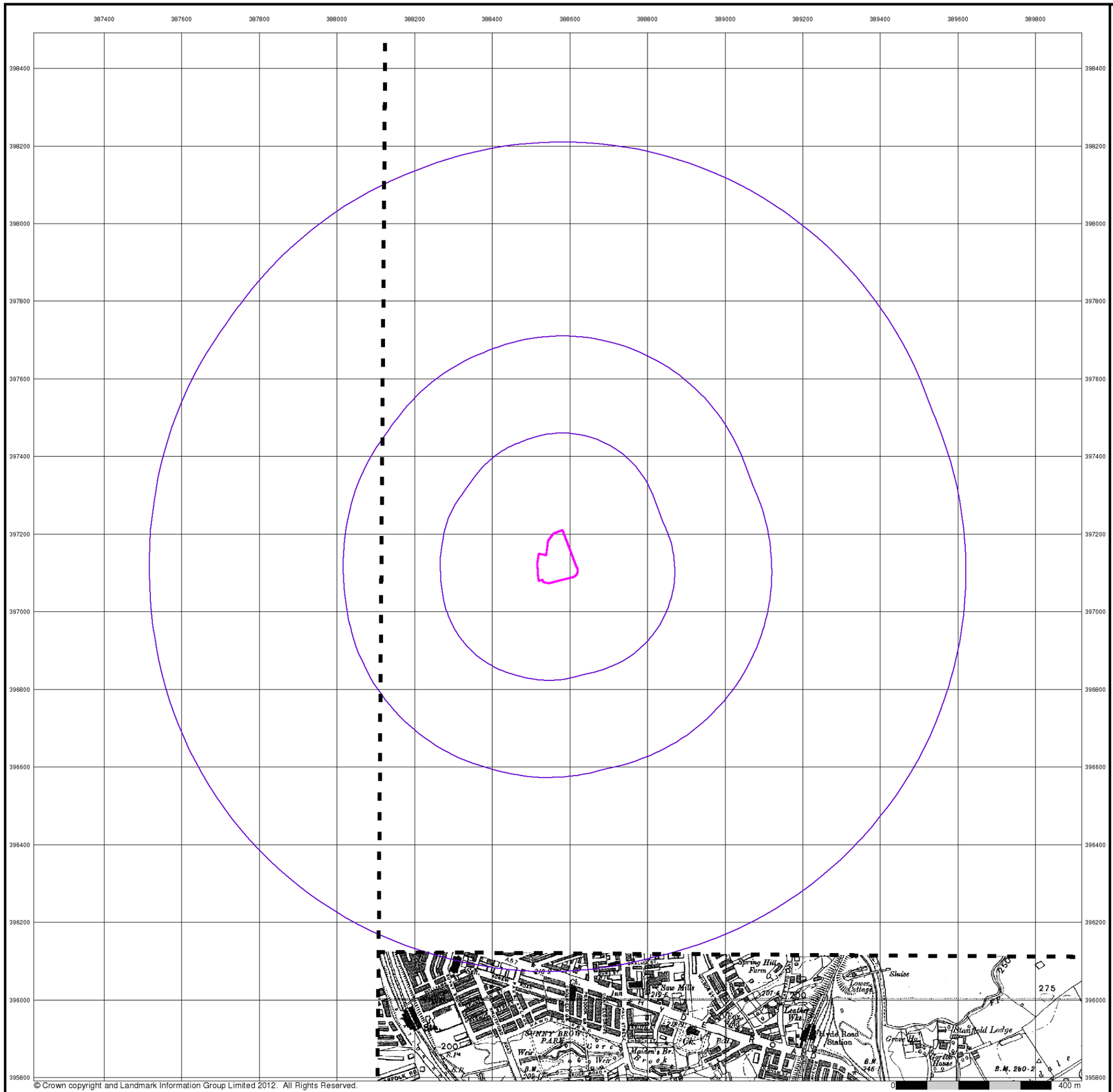

© Crown copyright and Landmark Information Group Limited 2012. All Rights Reserved.

Envirocheck®

Cheshire

Published 1938

Source map scale - 1:10,560

The historical maps shown were reproduced from maps predominantly held at the scale adopted for England, Wales and Scotland in the 1840`s. In 1854 the 1:2,500 scale was adopted for mapping urban areas; these maps were used to update the 1:10,560 maps. The published date given therefore is often some years later than the surveyed date. Before 1938, all OS maps were based on the Cassini Projection, with independent surveys of a single county or group of counties, giving rise to significant inaccuracies in outlying areas. In the late 1940`s, a Provisional Edition was produced, which updated the 1:10,560 mapping from a number of sources. The maps appear unfinished - with all military camps and other strategic sites removed. These maps were initially overprinted with the National Grid. In 1970, the first 1:10,000 maps were produced using the Transverse Mercator Projection. The revision process continued until recently, with new editions appearing every 10 years or so for urban areas.

Map Name(s) and Date(s)

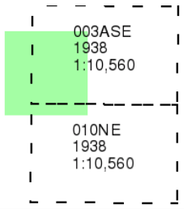

Historical Map - Slice A

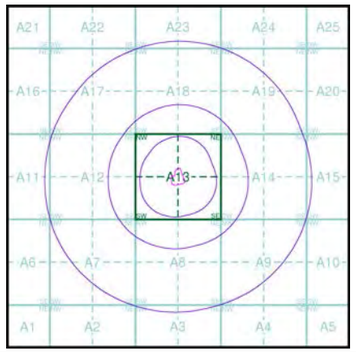

Order Details

Order Number:	47798643_1_1
Customer Ref:	D5105
National Grid Reference:	388570, 397130
Slice:	A
Site Area (Ha):	0.93
Search Buffer (m):	1000

Site Details

Fairfield Materials Management, New Smithfield Market, MANCHESTER, M11 2WJ

Landmark Information Group

Tel: 0844 844 9952
Fax: 0844 844 9951
Web: www.envirocheck.co.uk

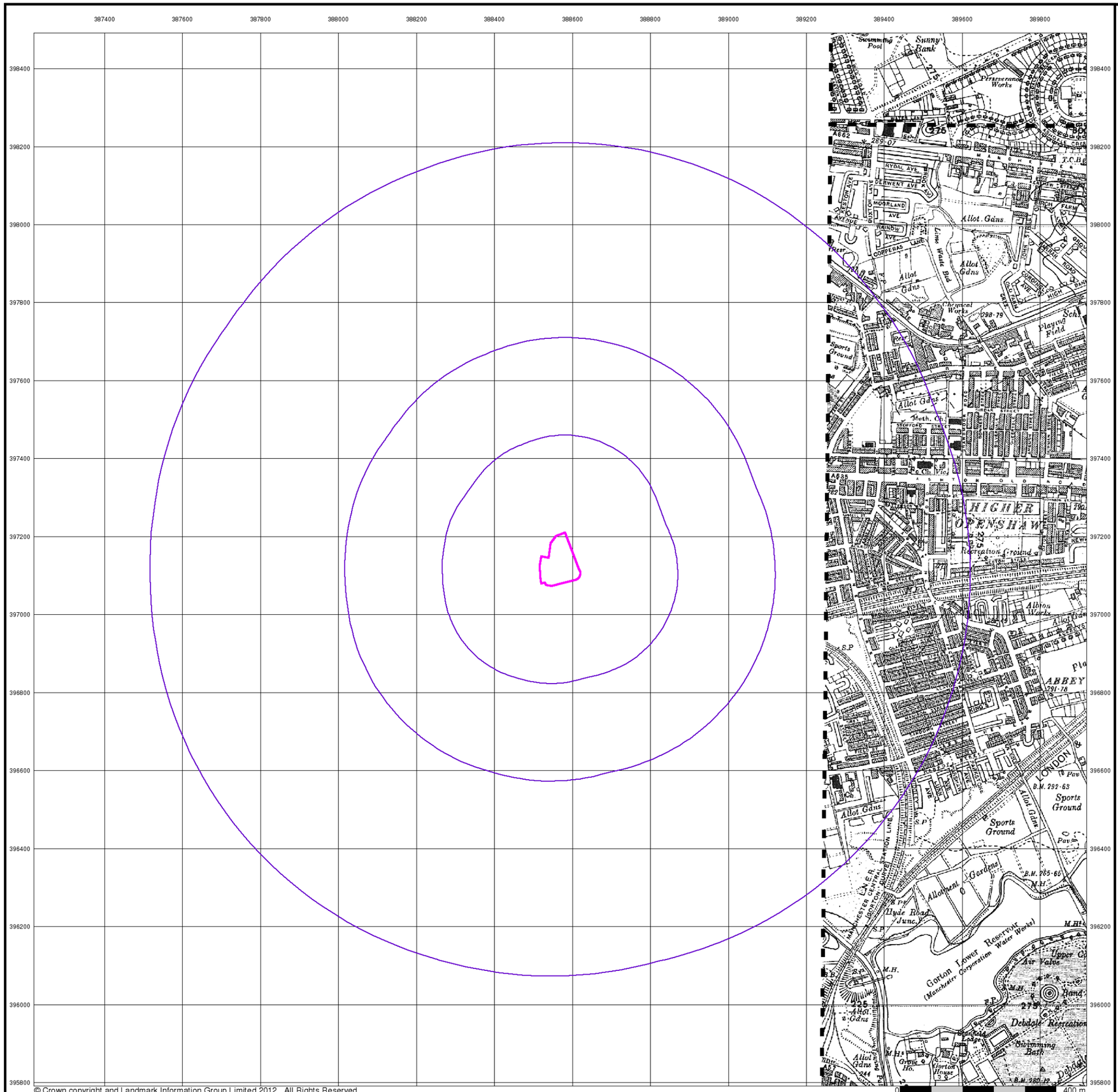

© Crown copyright and Landmark Information Group Limited 2012. All Rights Reserved.

Envirocheck®

Lancashire And Furness

Published 1938

Source map scale - 1:10,560

The historical maps shown were reproduced from maps predominantly held at the scale adopted for England, Wales and Scotland in the 1840`s. In 1854 the 1:2,500 scale was adopted for mapping urban areas; these maps were used to update the 1:10,560 maps. The published date given therefore is often some years later than the surveyed date. Before 1938, all OS maps were based on the Cassini Projection, with independent surveys of a single county or group of counties, giving rise to significant inaccuracies in outlying areas. In the late 1940`s, a Provisional Edition was produced, which updated the 1:10,560 mapping from a number of sources. The maps appear unfinished - with all military camps and other strategic sites removed. These maps were initially overprinted with the National Grid. In 1970, the first 1:10,000 maps were produced using the Transverse Mercator Projection. The revision process continued until recently, with new editions appearing every 10 years or so for urban areas.

Map Name(s) and Date(s)

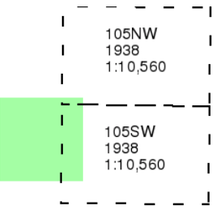

Historical Map - Slice A

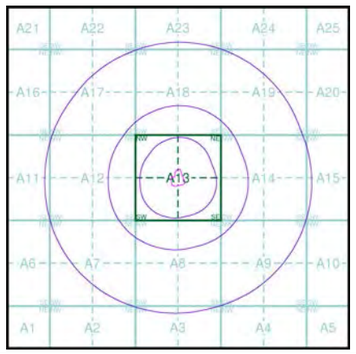

Order Details

Order Number:	47798643_1_1
Customer Ref:	D5105
National Grid Reference:	388570, 397130
Slice:	A
Site Area (Ha):	0.93
Search Buffer (m):	1000

Site Details

Fairfield Materials Management, New Smithfield Market, MANCHESTER, M11 2WJ

Landmark Information Group

Tel: 0844 844 9952
Fax: 0844 844 9951
Web: www.envirocheck.co.uk

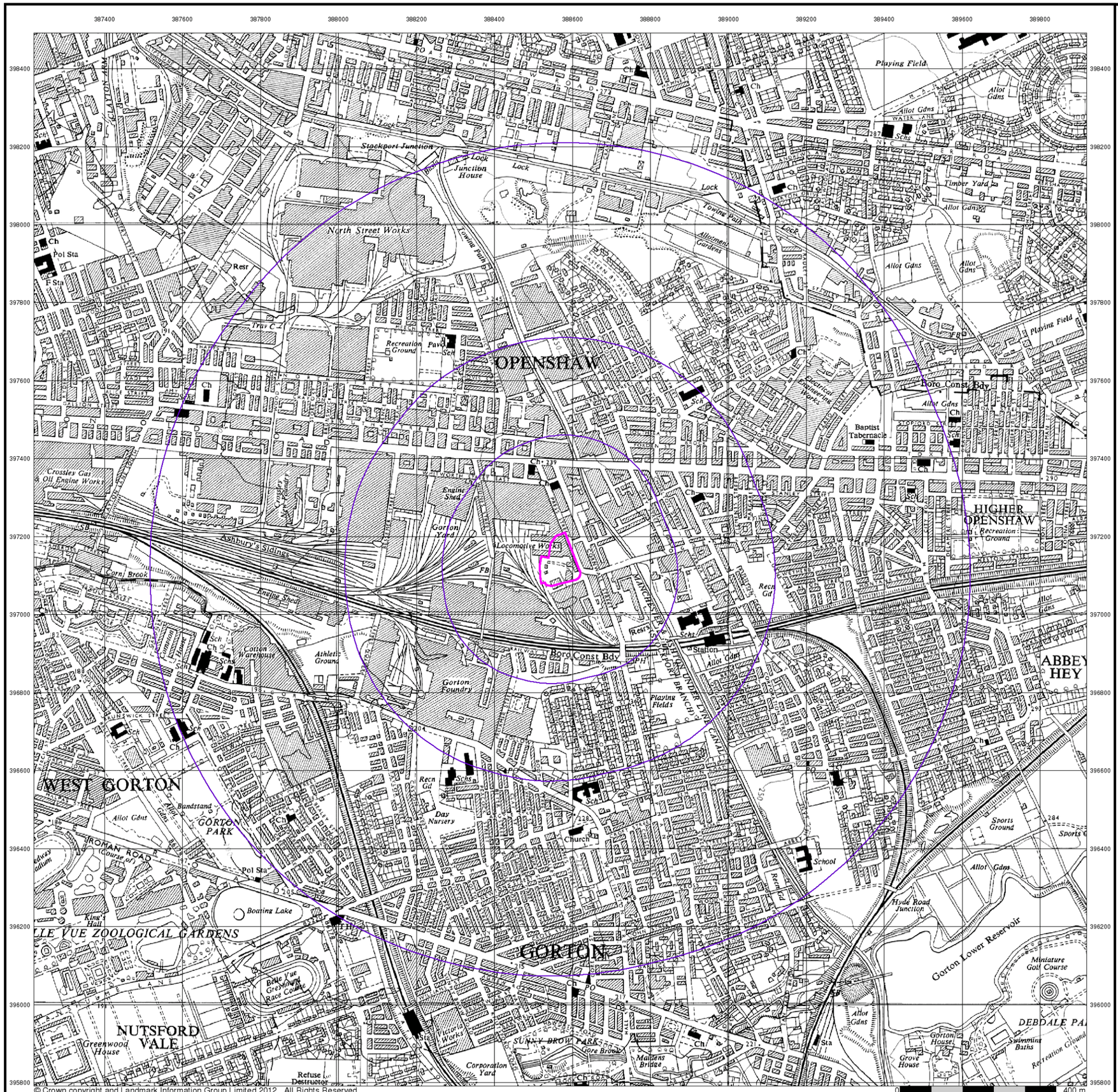

© Crown copyright and Landmark Information Group Limited 2012. All Rights Reserved.

Envirocheck®

Ordnance Survey Plan

Published 1956

Source map scale - 1:10,000

The historical maps shown were reproduced from maps predominantly held at the scale adopted for England, Wales and Scotland in the 1840`s. In 1854 the 1:2,500 scale was adopted for mapping urban areas; these maps were used to update the 1:10,560 maps. The published date given therefore is often some years later than the surveyed date. Before 1938, all OS maps were based on the Cassini Projection, with independent surveys of a single county or group of counties, giving rise to significant inaccuracies in outlying areas. In the late 1940`s, a Provisional Edition was produced, which updated the 1:10,560 mapping from a number of sources. The maps appear unfinished - with all military camps and other strategic sites removed. These maps were initially overprinted with the National Grid. In 1970, the first 1:10,000 maps were produced using the Transverse Mercator Projection. The revision process continued until recently, with new editions appearing every 10 years or so for urban areas.

Map Name(s) and Date(s)

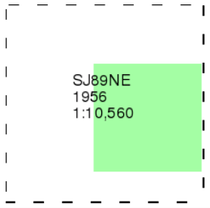

Historical Map - Slice A

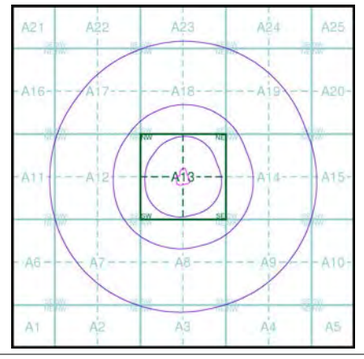

Order Details

Order Number:	47798643_1_1
Customer Ref:	D5105
National Grid Reference:	388570, 397130
Slice:	A
Site Area (Ha):	0.93
Search Buffer (m):	1000

Site Details

Fairfield Materials Management, New Smithfield Market, MANCHESTER, M11 2WJ

Landmark Information Group
Tel: 0844 844 9952
Fax: 0844 844 9951
Web: www.envirocheck.co.uk

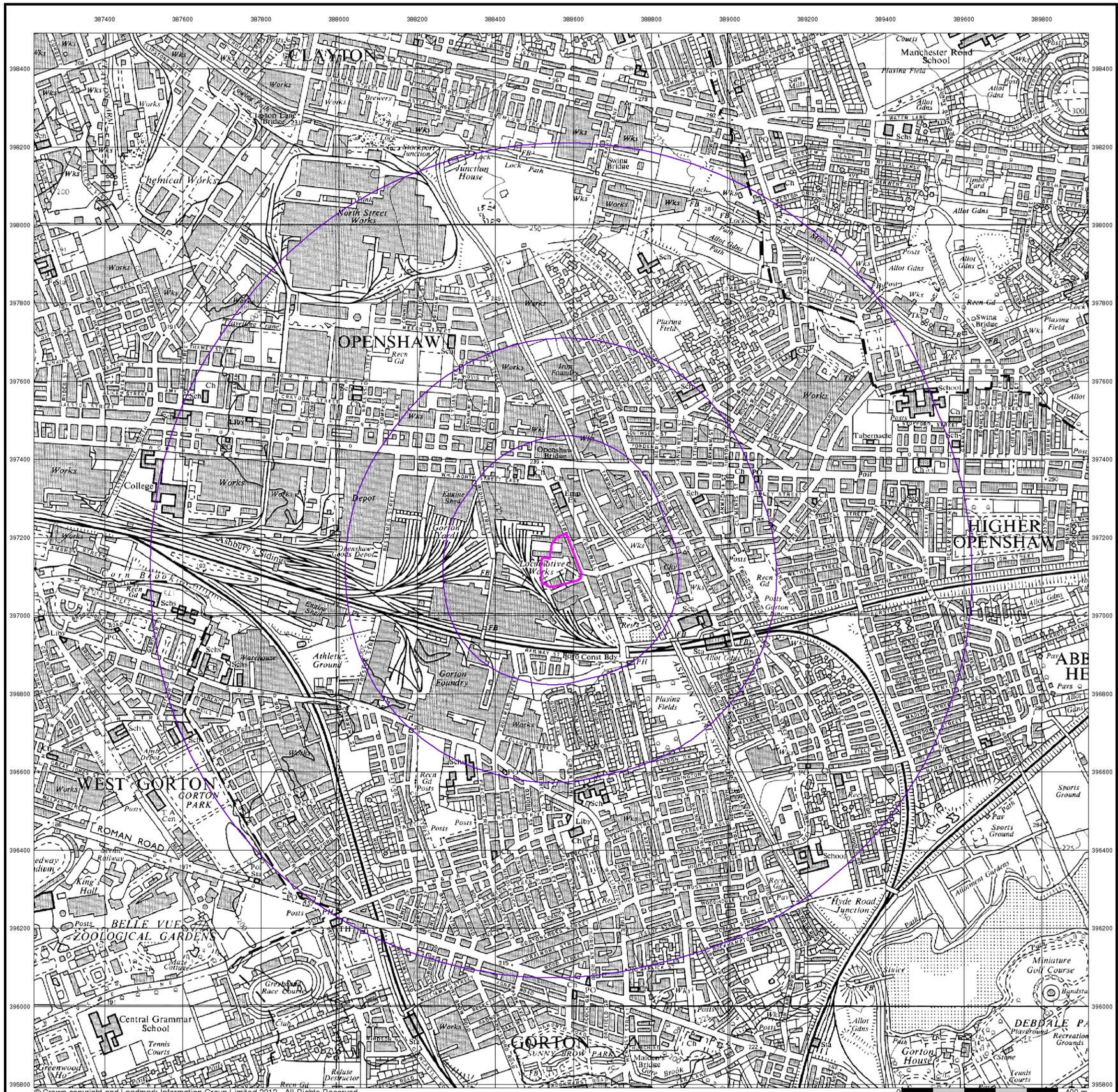
387400
387600
387800
388000
388200
388400
388600
388800
389000
389200
389400
389600
389800
398400
398200
398000
397800
397600
397400
397200
397000
396800
396600
396400
396200
396000
395800
CLAYTON
OPENSHAW
HIGHER OPENSHAW
WEST GORTON
GORTON
GORTON PARK
SUNNY BROW PARK
BELLE VUE ZOOLOGICAL GARDENS
Manchester Road School
Chemical Works
North Street Works
Junction House
Lock
Lock Path
Swing Bridge
Stockport Junction
Ashton Lane Bridge
Openshaw Bridge
Openshaw Goods Depot
Locomotive Works
Gorton Foundry
Athletic Ground
Playing Fields
Playing Field
Allot Gdns
Allotment Gardens
Hyde Road Junction
Tabernacle
Sports Ground
Miniature Golf Course
Gorton House
Central Grammar School
Tennis Courts
Greyhound Race Course
Refuse Destructor
Maiden's Bridge
Gore Brook
Ashbury's Siding
Engine Shed
Depot
College
Warehouse
Iron Foundry
Timber Yard
Saw Mills
Brewery
Works
Recn Gd
Allot
Posts
Path
Sluice
Pav
Sch
Liby
PO
PH
FB
Wks
Ch
Cemy
Stn
Sta
Pumping Station
Refuse Destructor
Ambulance Station
Fire Station
Police Station
Law Courts
Public Baths
Public Conveniences
Telephone Exchange
Electricity Sub Station
Gas Governor
Gas Holder
Reservoir
Tank
Aqueduct
Culvert
Bridge
Level Crossing
Railway
Tramway
Footpath
Path
Cutting
Embankment
Tunnel
Quarry
Pit
Spoil Heap
Clay Pit
Sand Pit
Gravel Pit
Boundary Stone
Milestone
Milepost
Pillar Box
Telephone Kiosk
Fingerpost
Direction Stone
Guide Post
Boundary
Parish Boundary
County Boundary
Borough Boundary
Urban District Boundary
Rural District Boundary
Civil Parish Boundary
Constituency Boundary
Ward Boundary
Electoral Division Boundary
Coastline
Foreshore
Mean High Water
Mean Low Water
Sea Wall
Groyne
Pier
Jetty
Slipway
Harbour
Dock
Lighthouse
Beacon
Buoy
Mooring
Anchorage
Sailing Club
Yacht Club
Rowing Club
Boat House
Boat Yard
Boat Hire
Boat Repair
Boat Sales
Boat Storage
Boat Trailer
Boat Trailer Park
Boat Trailer Park
Boat Trailer Park



Envirocheck®

Manchester

Published 1975

Source map scale - 1:25,000

These maps were produced by the Russian military during the Cold War between 1950 and 1997, and cover 103 towns and cities throughout the U.K. The maps are produced at 1:25,000, 1:10,000 and 1:5,000 scale, and show detailed land use, with colour-coded areas for development, green areas, and non-developed areas. Buildings are coloured black and important building uses (such as hospitals, post offices, factories etc.) are numbered, with a numbered key describing their use.
They were produced by the Russians for the benefit of navigation, as well as strategic military sites and transport hubs, for use if they were to have invaded the U.K. The detailed information provided indicates that the areas were surveyed using land-based personnel, on the ground, in the cities that are mapped.

Map Name(s) and Date(s)

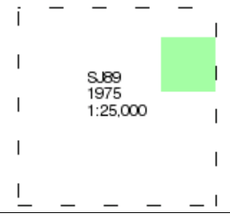

Russian Map - Slice A

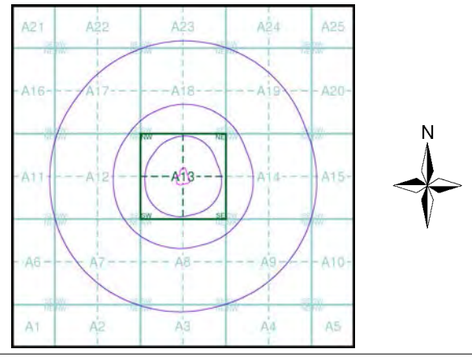

Order Details

Order Number:	47798643_1_1
Customer Ref:	D5105
National Grid Reference:	388570, 397130
Slice:	A
Site Area (Ha):	0.93
Search Buffer (m):	1000

Site Details

Fairfield Materials Management, New Smithfield Market, MANCHESTER, M11 2WJ

Landmark Information Group
Tel: 0844 844 9952
Fax: 0844 844 9951
Web: www.envirocheck.co.uk

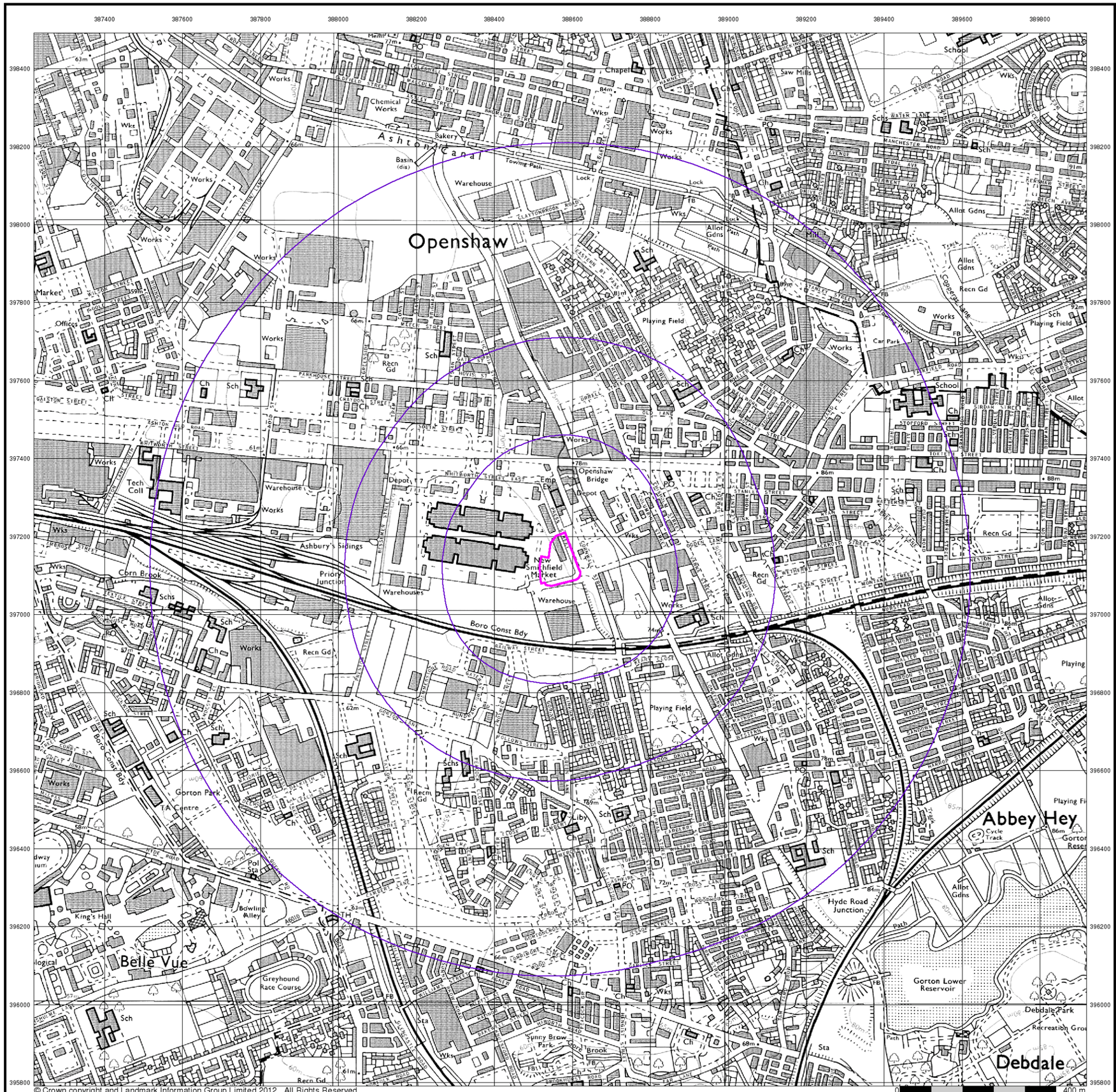

© Crown copyright and Landmark Information Group Limited 2012. All Rights Reserved.

Envirocheck®

Ordnance Survey Plan

Published 1981

Source map scale - 1:10,000

The historical maps shown were reproduced from maps predominantly held at the scale adopted for England, Wales and Scotland in the 1840`s. In 1854 the 1:2,500 scale was adopted for mapping urban areas; these maps were used to update the 1:10,560 maps. The published date given therefore is often some years later than the surveyed date. Before 1938, all OS maps were based on the Cassini Projection, with independent surveys of a single county or group of counties, giving rise to significant inaccuracies in outlying areas. In the late 1940`s, a Provisional Edition was produced, which updated the 1:10,560 mapping from a number of sources. The maps appear unfinished - with all military camps and other strategic sites removed. These maps were initially overprinted with the National Grid. In 1970, the first 1:10,000 maps were produced using the Transverse Mercator Projection. The revision process continued until recently, with new editions appearing every 10 years or so for urban areas.

Map Name(s) and Date(s)

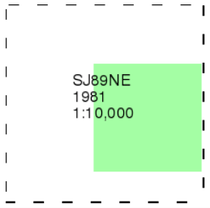

Historical Map - Slice A

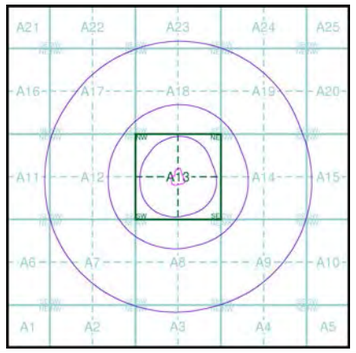

Order Details

Order Number:	47798643_1_1
Customer Ref:	D5105
National Grid Reference:	388570, 397130
Slice:	A
Site Area (Ha):	0.93
Search Buffer (m):	1000

Site Details

Fairfield Materials Management, New Smithfield Market, MANCHESTER, M11 2WJ

Landmark Information Group

Tel: 0844 844 9952
Fax: 0844 844 9951
Web: www.envirocheck.co.uk

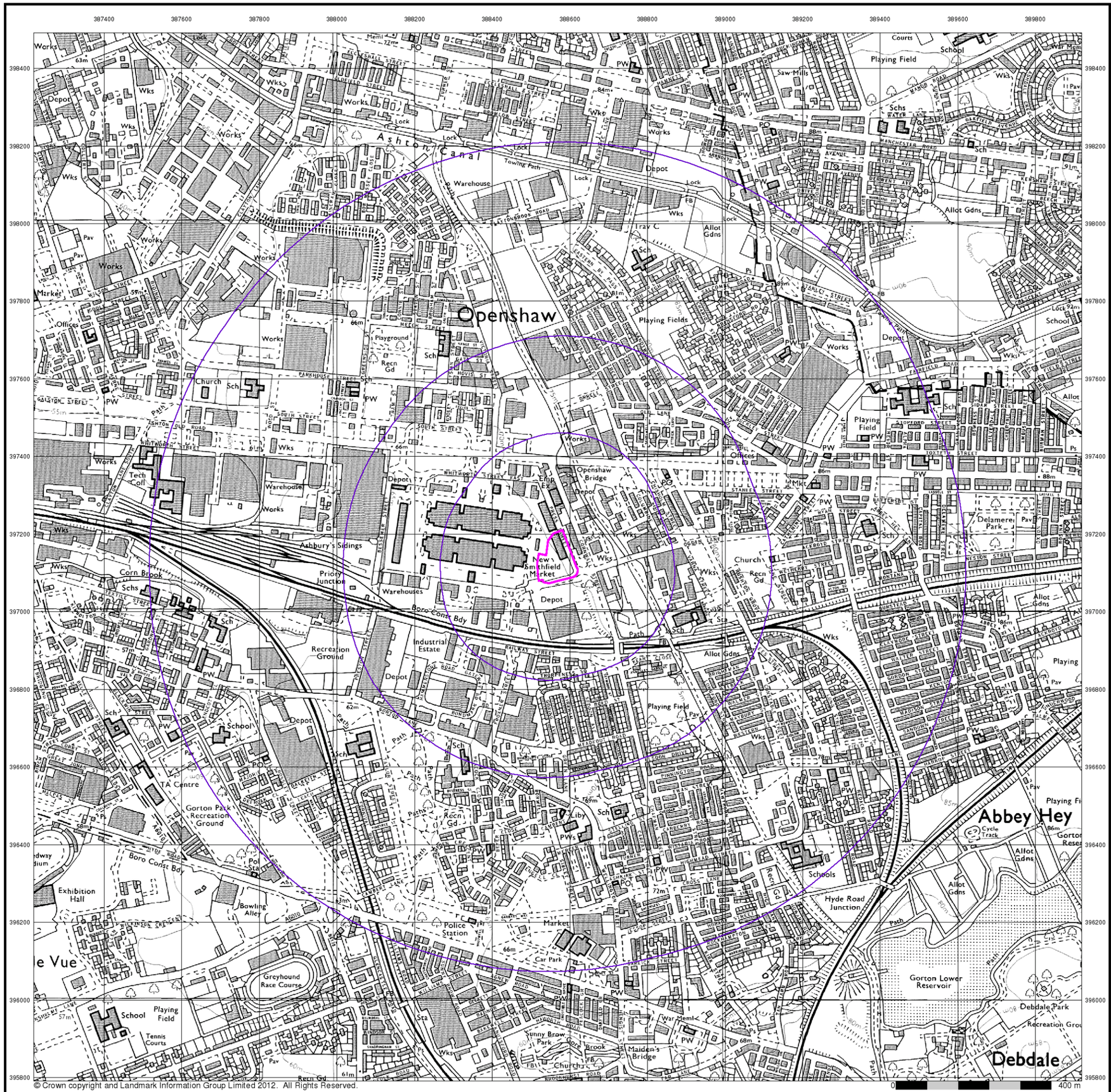

© Crown copyright and Landmark Information Group Limited 2012. All Rights Reserved.

Envirocheck®

Ordnance Survey Plan

Published 1987

Source map scale - 1:10,000

The historical maps shown were reproduced from maps predominantly held at the scale adopted for England, Wales and Scotland in the 1840`s. In 1854 the 1:2,500 scale was adopted for mapping urban areas; these maps were used to update the 1:10,560 maps. The published date given therefore is often some years later than the surveyed date. Before 1938, all OS maps were based on the Cassini Projection, with independent surveys of a single county or group of counties, giving rise to significant inaccuracies in outlying areas. In the late 1940`s, a Provisional Edition was produced, which updated the 1:10,560 mapping from a number of sources. The maps appear unfinished - with all military camps and other strategic sites removed. These maps were initially overprinted with the National Grid. In 1970, the first 1:10,000 maps were produced using the Transverse Mercator Projection. The revision process continued until recently, with new editions appearing every 10 years or so for urban areas.

Map Name(s) and Date(s)

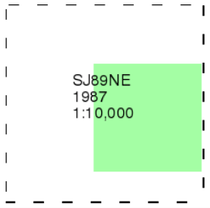

Historical Map - Slice A

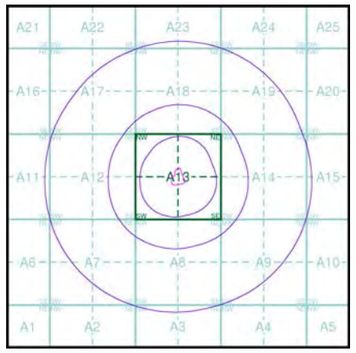

Order Details

Order Number:	47798643_1_1
Customer Ref:	D5105
National Grid Reference:	388570, 397130
Slice:	A
Site Area (Ha):	0.93
Search Buffer (m):	1000

Site Details

Fairfield Materials Management, New Smithfield Market, MANCHESTER, M11 2WJ

Landmark Information Group

Tel: 0844 844 9952
Fax: 0844 844 9951
Web: www.envirocheck.co.uk

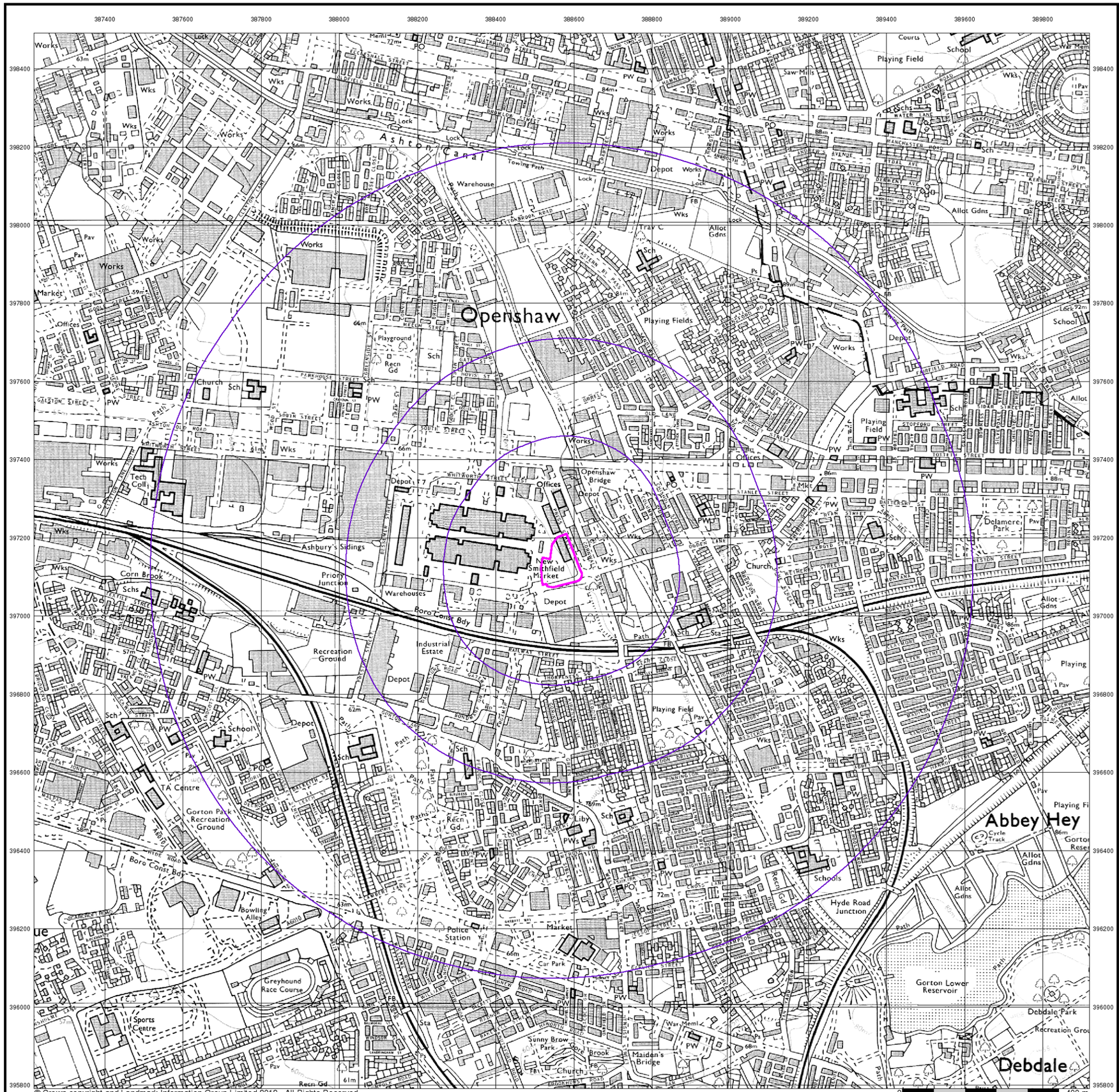

© Crown copyright and Landmark Information Group Limited 2012. All Rights Reserved.

Envirocheck®

Ordnance Survey Plan

Published 1993

Source map scale - 1:10,000

The historical maps shown were reproduced from maps predominantly held at the scale adopted for England, Wales and Scotland in the 1840`s. In 1854 the 1:2,500 scale was adopted for mapping urban areas; these maps were used to update the 1:10,560 maps. The published date given therefore is often some years later than the surveyed date. Before 1938, all OS maps were based on the Cassini Projection, with independent surveys of a single county or group of counties, giving rise to significant inaccuracies in outlying areas. In the late 1940`s, a Provisional Edition was produced, which updated the 1:10,560 mapping from a number of sources. The maps appear unfinished - with all military camps and other strategic sites removed. These maps were initially overprinted with the National Grid. In 1970, the first 1:10,000 maps were produced using the Transverse Mercator Projection. The revision process continued until recently, with new editions appearing every 10 years or so for urban areas.

Map Name(s) and Date(s)

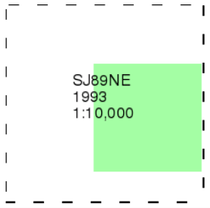

Historical Map - Slice A

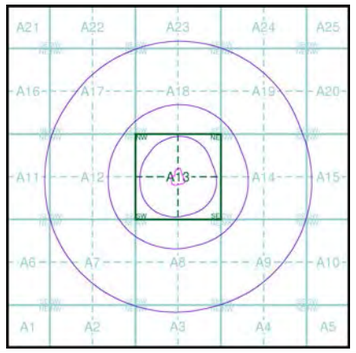

Order Details

Order Number:	47798643_1_1
Customer Ref:	D5105
National Grid Reference:	388570, 397130
Slice:	A
Site Area (Ha):	0.93
Search Buffer (m):	1000

Site Details

Fairfield Materials Management, New Smithfield Market, MANCHESTER, M11 2WJ

Landmark Information Group
Tel: 0844 844 9952
Fax: 0844 844 9951
Web: www.envirocheck.co.uk

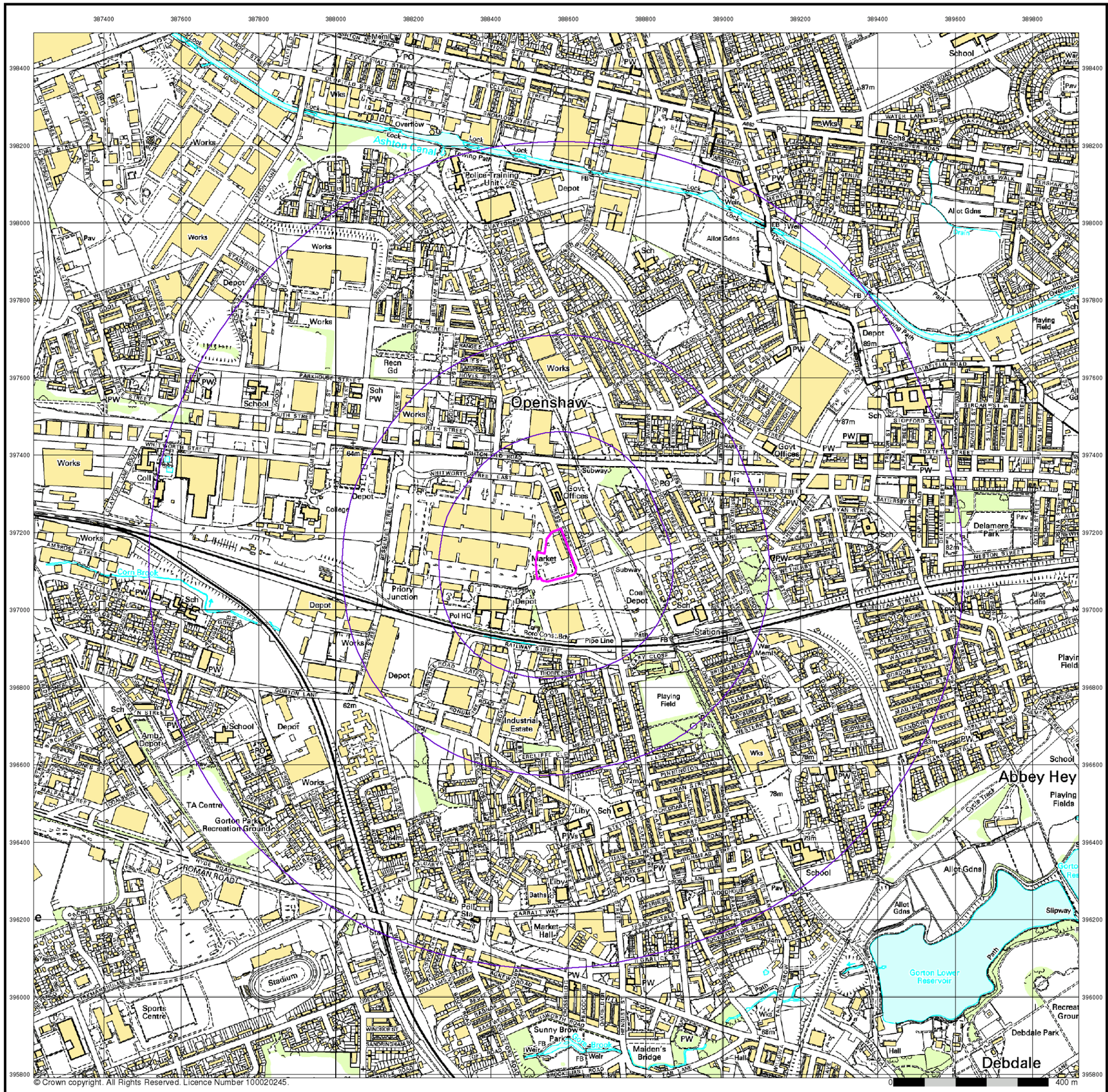

© Crown copyright. All Rights Reserved. Licence Number 100020245.

Envirocheck®

10k Raster Mapping

Published 2006

Source map scale - 1:10,000

The historical maps shown were produced from the Ordnance Survey`s 1:10,000 colour raster mapping. These maps are derived from Landplan which replaced the old 1:10,000 maps originally published in 1970. The data is highly detailed showing buildings, fences and field boundaries as well as all roads, tracks and paths. Road names are also included together with the relevant road number and classification. Boundary information depiction includes county, unitary authority, district, civil parish and constituency.

Map Name(s) and Date(s)

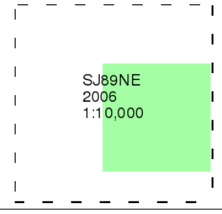

Historical Map - Slice A

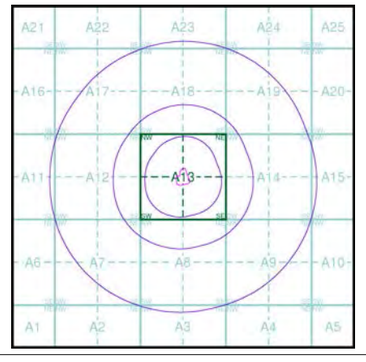

Order Details

Order Number:	47798643_1_1
Customer Ref:	D5105
National Grid Reference:	388570, 397130
Slice:	A
Site Area (Ha):	0.93
Search Buffer (m):	1000

Site Details

Fairfield Materials Management, New Smithfield Market, MANCHESTER, M11 2WJ

Landmark Information Group

Tel: 0844 844 9952
Fax: 0844 844 9951
Web: www.envirocheck.co.uk

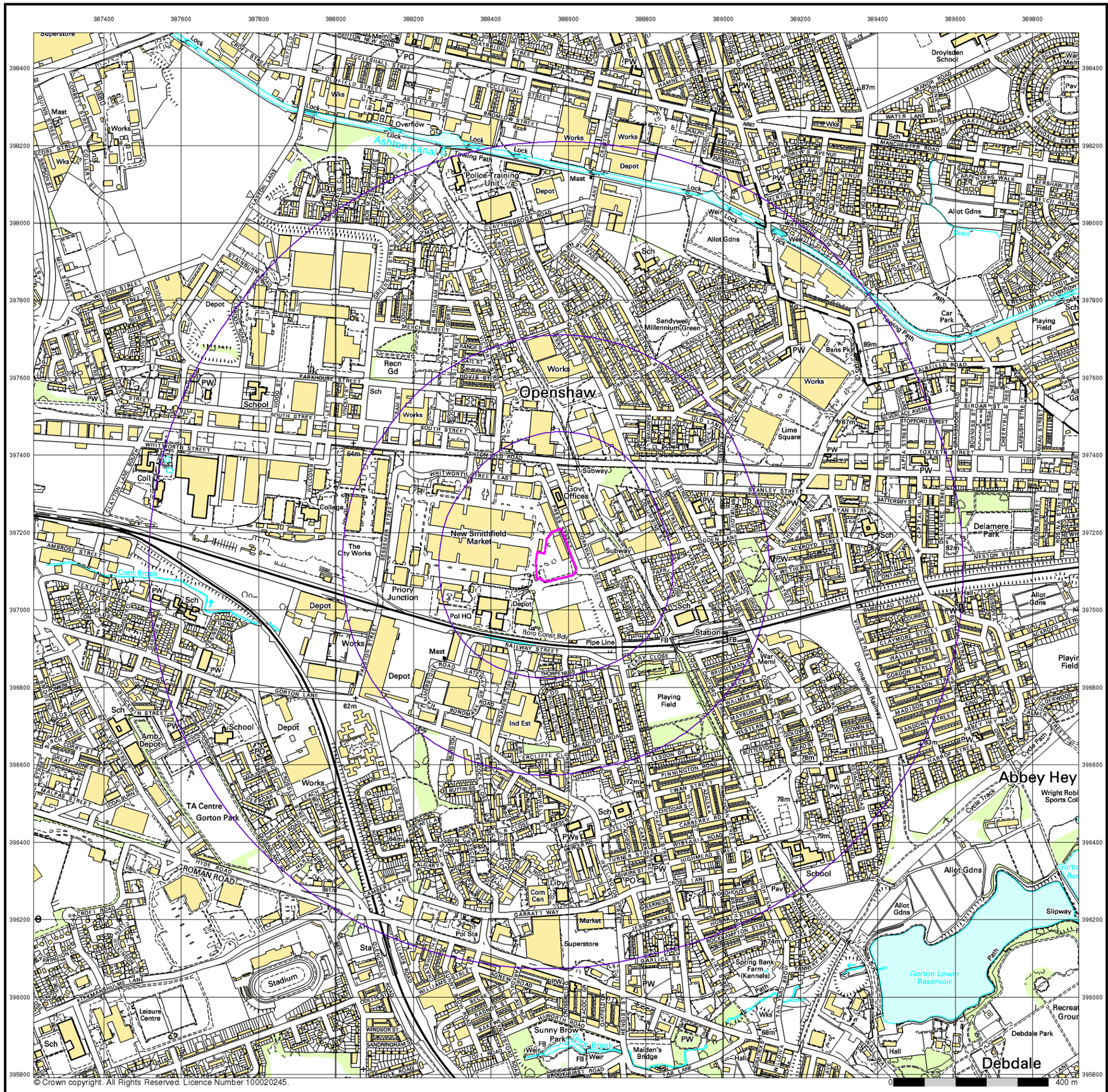
Openshaw
Abbey Hey
Debdale
Ashton Canal
Corn Brook
Gorton Lower Reservoir
Sandywell Millennium Green
New Smithfield Market
Priory Junction
Gorton Park
Sunny Brow Park
Maiden's Bridge
Lime Square
Delamere Park
Playing Field
Allot Gdns
Ind Est
Govt Offices
Police Training Unit
Pol HQ
Boro Const.Boy
Pipe Line
Spring Bank Farm (Kennels)
Wright Robi Sports Col
Droylsden School
Stadium
Leisure Centre
TA Centre
Recn Gd
Playing Field
Car Park
Cycle Track
Cycle Path
Path
Slipway
Recreat Grour
Dismantled Railway
Towing Path
Overflow
Lock
Weir
Brain
Subway
Station
Hall
Mast
Depot
Works
School
Sch
Coll
College
Superstore
Market
Stadium
Ambulance Depot
Pol Sta
Com Con
Liby
PO
Pav
Bsns Pk
Sta
Ambulance Station
Fire Station
Police Station
Post Office
Public Library
Public Toilets
Tourist Information Centre
Veterinary Surgery
Youth Hostel
Cemetery
Church
Place of Worship
Mem
War Mem
Pumping Station
Refuse Tip
Slope
Tunnel
Electricity Substation
Gas Governor
Gas Holder
Telephone Exchange
Telephone Kiosk
Transformer
Water Tank
Wind Pump
Aerial Mast
Boundary Stone
Milepost
Milestone
Pillar
Triangulation Pillar
Viaduct
Weighbridge
Wks
Ramp
Steps
Ferry
Ford
Foot Bridge
Level Crossing
Pedestrian Crossing
Rail Bridge
Road Bridge
Roundabout
Traffic Lights
Traffic Island
Toll Road
Toll Bridge
Bus Station
Coach Station
Heliport
Helipad
Lighthouse
Pier
Slipway
Spot Height
Boundary
Path
Track
Cycle Track
Cycle Path
Footpath
Bridleway
Byway
Restricted Byway
Road
Motorway
Primary Road
A Road
B Road
Minor Road
Dismantled Railway
Railway
Railway Station
Tramway
Underground
Subway

Historical Mapping Legends

Ordnance Survey County Series and Ordnance Survey Plan 1:2,500

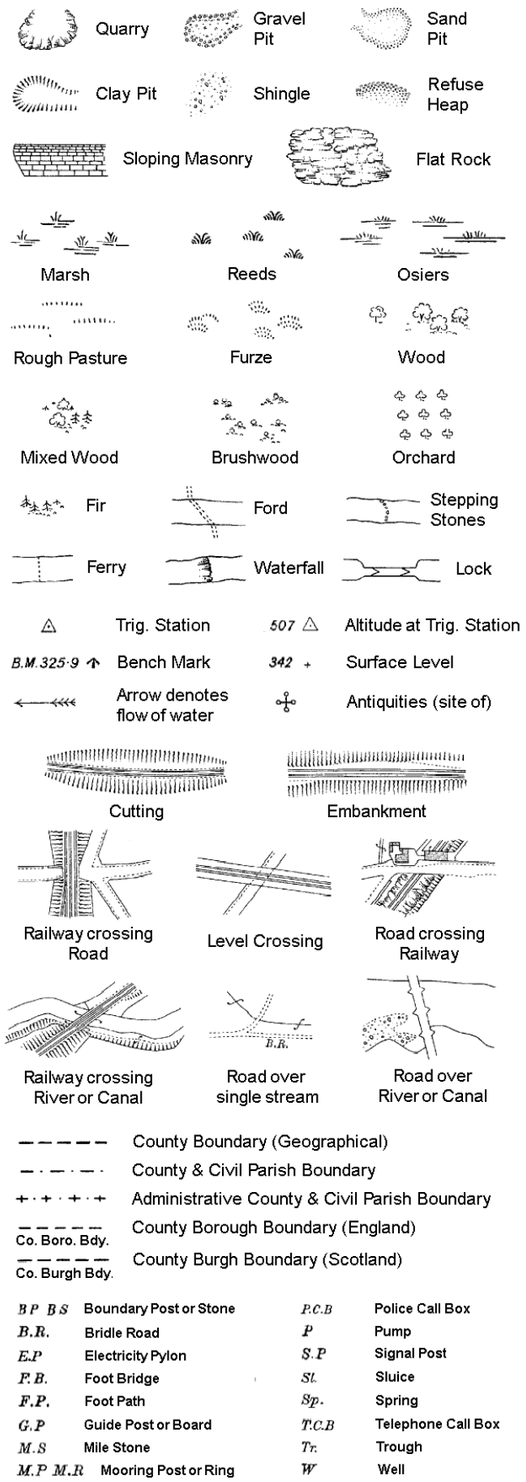

County Boundary (Geographical)

County & Civil Parish Boundary

Administrative County & Civil Parish Boundary

Co. Boro. Bdy. County Borough Boundary (England)

Co. Burgh Bdy. County Burgh Boundary (Scotland)

B P B S	Boundary Post or Stone	P.C.B	Police Call Box
B.R.	Bridle Road	P	Pump
E.P	Electricity Pylon	S.P	Signal Post
F.B.	Foot Bridge	St.	Sluice
F.P.	Foot Path	Sp.	Spring
G.P	Guide Post or Board	T.C.B	Telephone Call Box
M.S	Mile Stone	Tr.	Trough
M.P M.R	Mooring Post or Ring	W	Well

Ordnance Survey Plan, Additional SIMs and Supply of Unpublished Survey Information 1:2,500 and 1:1,250

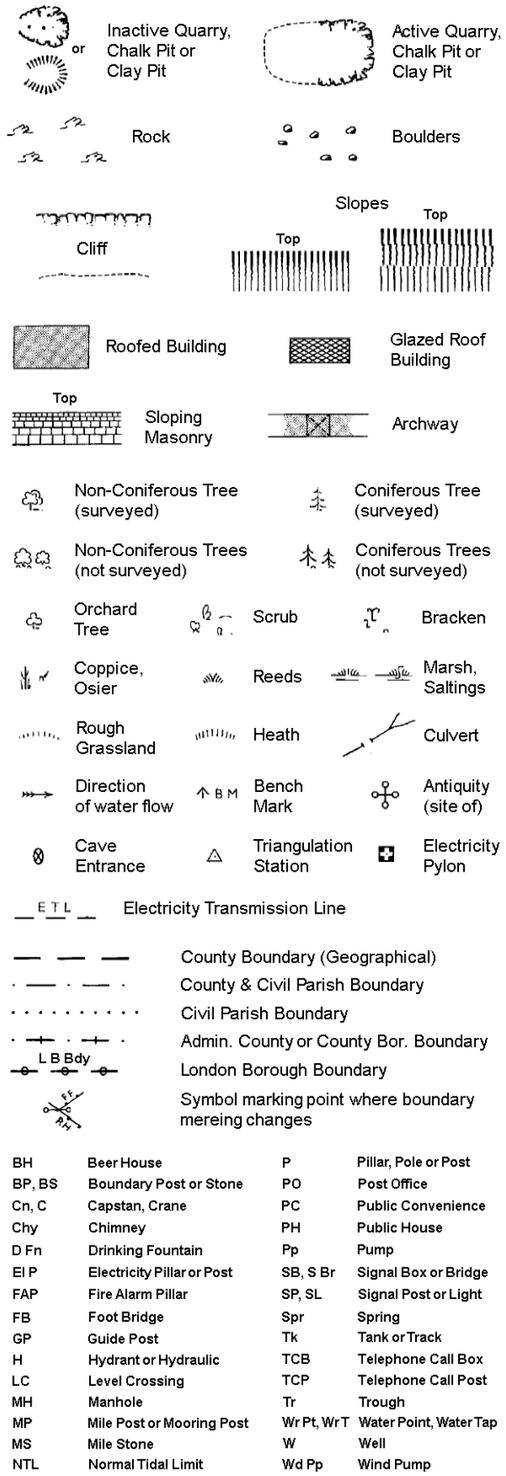

County Boundary (Geographical)

County & Civil Parish Boundary

Civil Parish Boundary

Admin. County or County Bor. Boundary

L B Bdy London Borough Boundary

Symbol marking point where boundary mereing changes

BH	Beer House	P	Pillar, Pole or Post
BP, BS	Boundary Post or Stone	PO	Post Office
Cn, C	Capstan, Crane	PC	Public Convenience
Chy	Chimney	PH	Public House
D Fn	Drinking Fountain	Pp	Pump
El P	Electricity Pillar or Post	SB, S Br	Signal Box or Bridge
FAP	Fire Alarm Pillar	SP, SL	Signal Post or Light
FB	Foot Bridge	Spr	Spring
GP	Guide Post	Tk	Tank or Track
H	Hydrant or Hydraulic	TCB	Telephone Call Box
LC	Level Crossing	TCP	Telephone Call Post
MH	Manhole	Tr	Trough
MP	Mile Post or Mooring Post	Wr Pt, Wr T	Water Point, Water Tap
MS	Mile Stone	W	Well
NTL	Normal Tidal Limit	Wd Pp	Wind Pump

Large-Scale National Grid Data 1:2,500 and 1:1,250

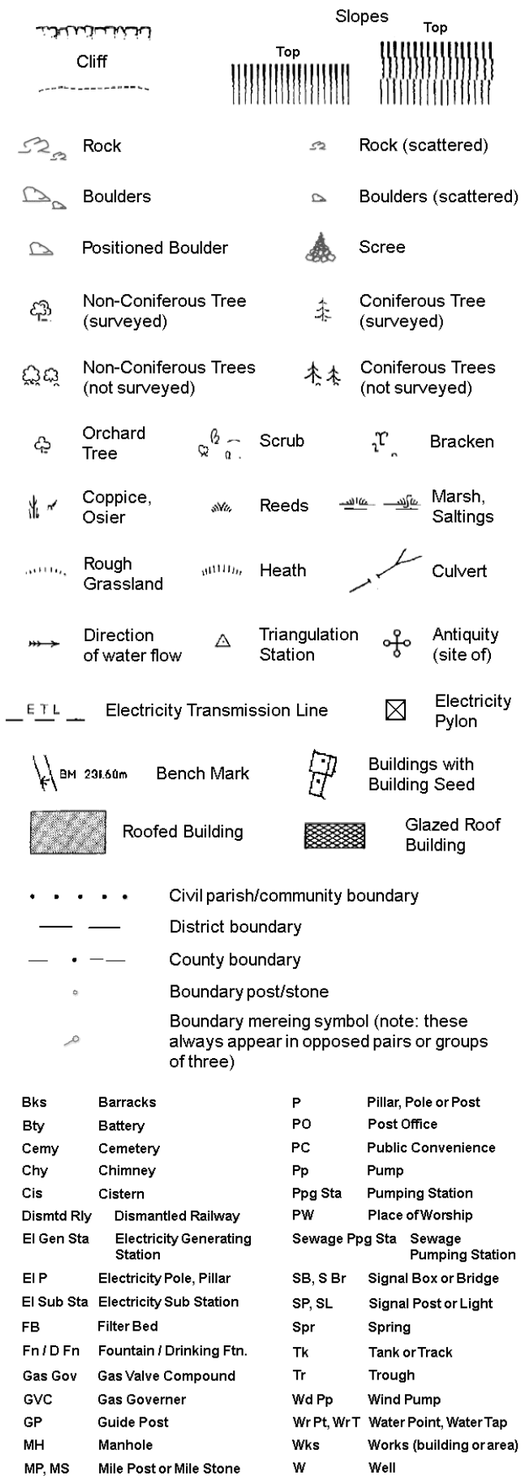

Civil parish/community boundary

District boundary

County boundary

Boundary post/stone

Boundary mereing symbol (note: these always appear in opposed pairs or groups of three)

Bks	Barracks	P	Pillar, Pole or Post
Bty	Battery	PO	Post Office
Cemy	Cemetery	PC	Public Convenience
Chy	Chimney	Pp	Pump
Cis	Cistern	Ppg Sta	Pumping Station
Dismtd Rly	Dismantled Railway	PW	Place of Worship
El Gen Sta	Electricity Generating Station	Sewage Ppg Sta	Sewage Pumping Station
El P	Electricity Pole, Pillar	SB, S Br	Signal Box or Bridge
El Sub Sta	Electricity Sub Station	SP, SL	Signal Post or Light
FB	Filter Bed	Spr	Spring
Fn / D Fn	Fountain / Drinking Ftn.	Tk	Tank or Track
Gas Gov	Gas Valve Compound	Tr	Trough
GVC	Gas Governer	Wd Pp	Wind Pump
GP	Guide Post	Wr Pt, Wr T	Water Point, Water Tap
MH	Manhole	Wks	Works (building or area)
MP, MS	Mile Post or Mile Stone	W	Well

Envirocheck®

Historical Mapping & Photography included:

Mapping Type	Scale	Date	Pg
Lancashire And Furness	1:2,500	1893	2
Lancashire And Furness	1:2,500	1908	3
Lancashire And Furness	1:2,500	1922	4
Ordnance Survey Plan	1:1,250	1950 - 1951	5
Ordnance Survey Plan	1:2,500	1951 - 1952	6
Supply of Unpublished Survey Information	1:1,250	1973 - 1974	7
Additional SIMs	1:1,250	1977 - 1980	8
Ordnance Survey Plan	1:1,250	1978 - 1987	9
Additional SIMs	1:1,250	1985 - 1991	10
Additional SIMs	1:1,250	1991	11
Large-Scale National Grid Data	1:1,250	1992	12
Additional SIMs	1:1,250	1992	13
Large-Scale National Grid Data	1:1,250	1994 - 1995	14

Historical Map - Segment A13

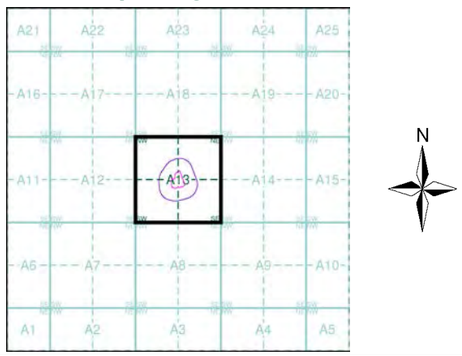

Order Details

Order Number:	47798643_1_1
Customer Ref:	D5105
National Grid Reference:	388570, 397130
Slice:	A
Site Area (Ha):	0.93
Search Buffer (m):	100

Site Details

Fairfield Materials Management, New Smithfield Market, MANCHESTER, M11 2WJ

Landmark Information Group

Tel: 0844 844 9952
Fax: 0844 844 9951
Web: www.envirocheck.co.uk

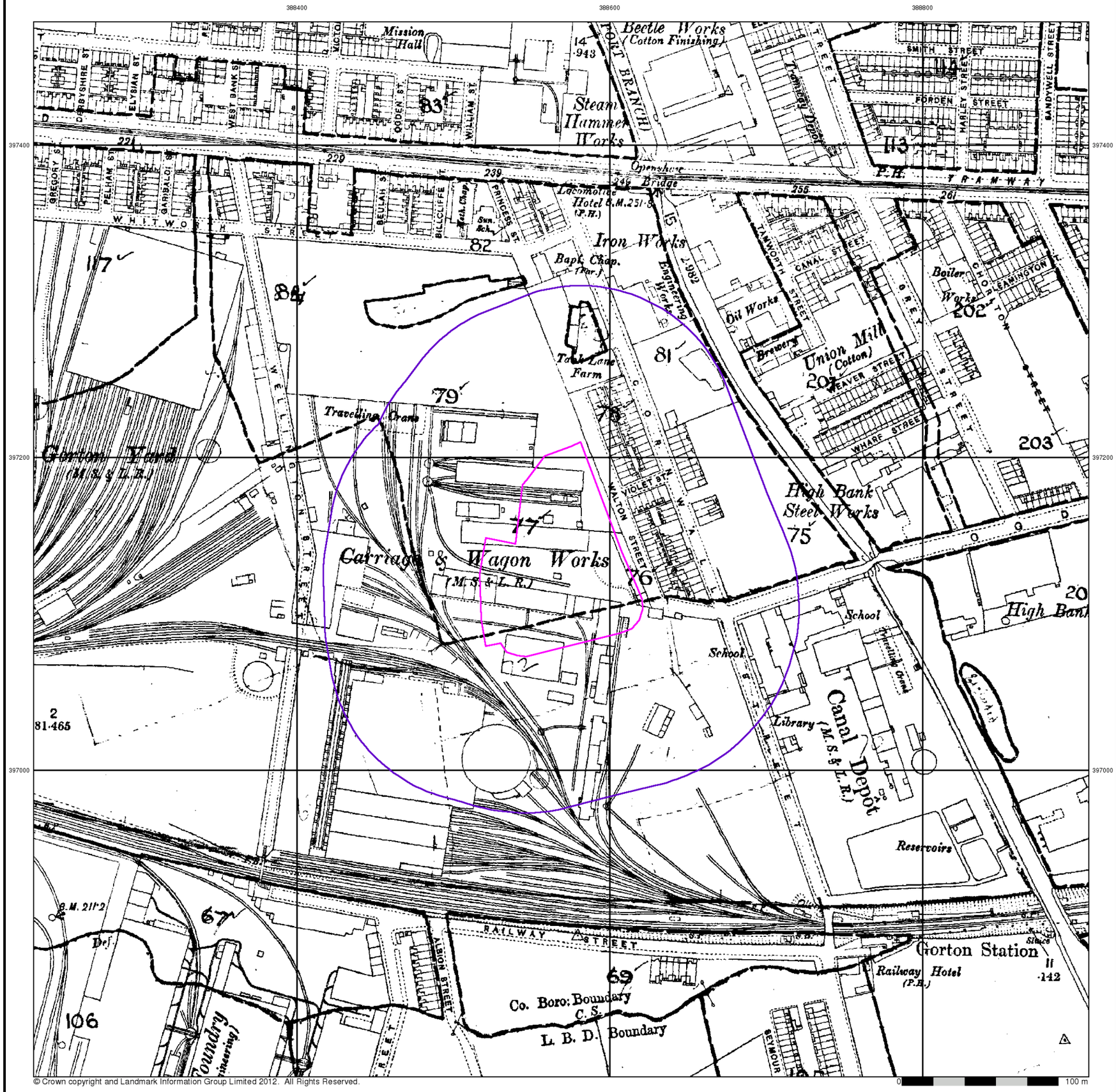

© Crown copyright and Landmark Information Group Limited 2012. All Rights Reserved.

Envirocheck®

Lancashire And Furness

Published 1893

Source map scale - 1:2,500

The historical maps shown were reproduced from maps predominantly held at the scale adopted for England, Wales and Scotland in the 1840`s. In 1854 the 1:2,500 scale was adopted for mapping urban areas and by 1896 it covered the whole of what were considered to be the cultivated parts of Great Britain. The published date given below is often some years later than the surveyed date. Before 1938, all OS maps were based on the Cassini Projection, with independent surveys of a single county or group of counties, giving rise to significant inaccuracies in outlying areas.

Map Name(s) and Date(s)

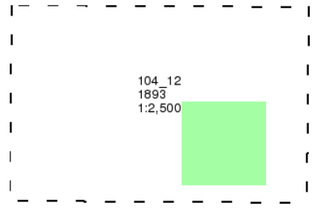

Historical Map - Segment A13

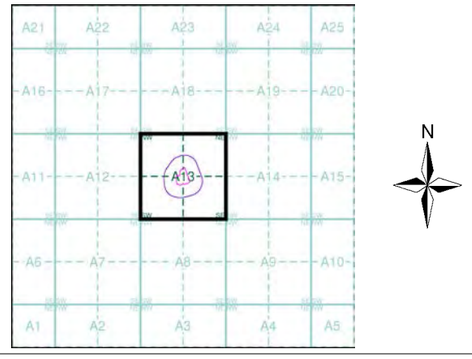

Order Details

Order Number:	47798643_1_1
Customer Ref:	D5105
National Grid Reference:	388570, 397130
Slice:	A
Site Area (Ha):	0.93
Search Buffer (m):	100

Site Details

Fairfield Materials Management, New Smithfield Market, MANCHESTER, M11 2WJ

Landmark Information Group
Tel: 0844 844 9952
Fax: 0844 844 9951
Web: www.envirocheck.co.uk

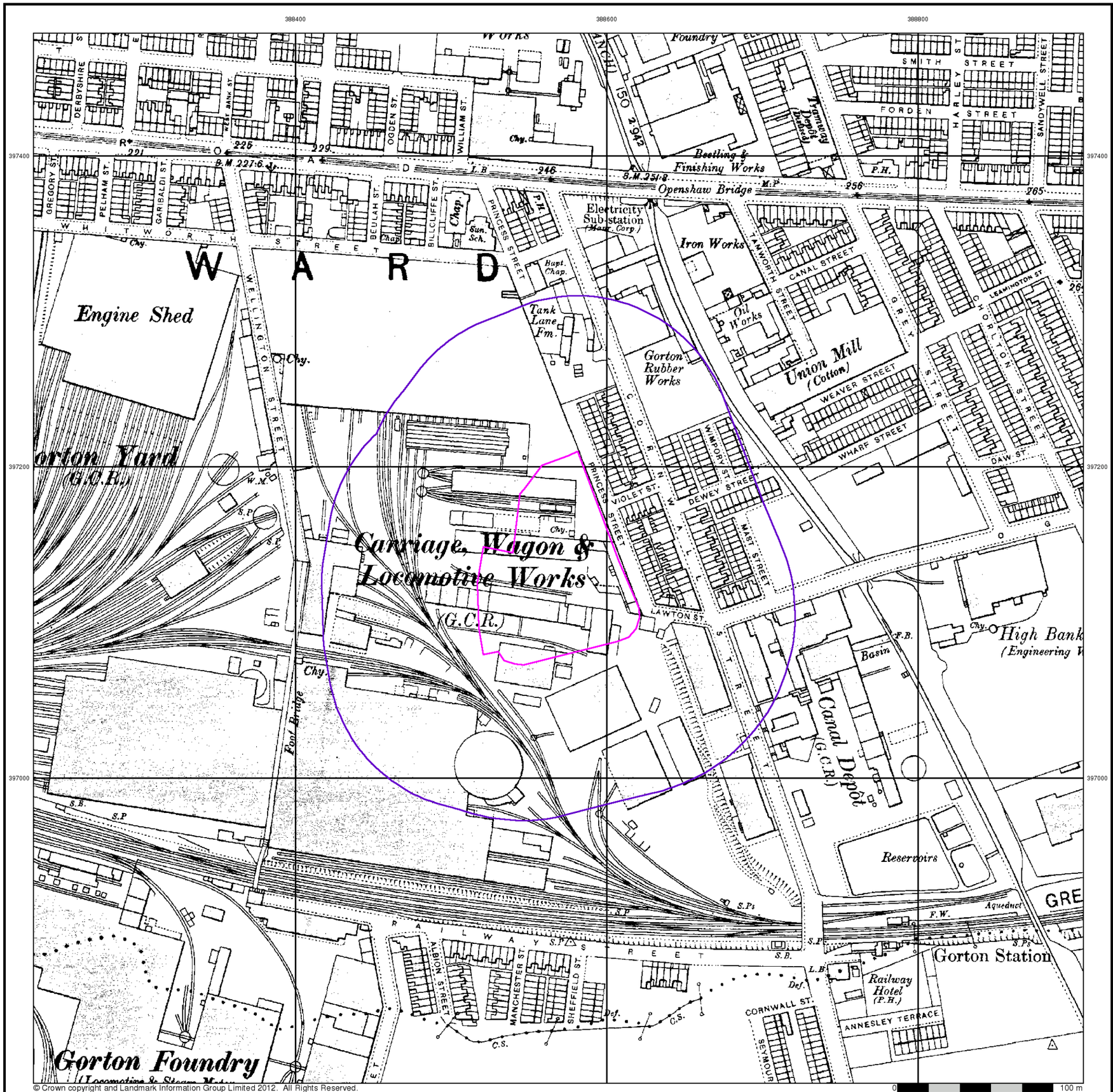

Envirocheck®

Lancashire And Furness

Published 1908

Source map scale - 1:2,500

The historical maps shown were reproduced from maps predominantly held at the scale adopted for England, Wales and Scotland in the 1840`s. In 1854 the 1:2,500 scale was adopted for mapping urban areas and by 1896 it covered the whole of what were considered to be the cultivated parts of Great Britain. The published date given below is often some years later than the surveyed date. Before 1938, all OS maps were based on the Cassini Projection, with independent surveys of a single county or group of counties, giving rise to significant inaccuracies in outlying areas.

Map Name(s) and Date(s)

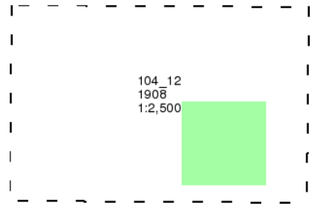

Historical Map - Segment A13

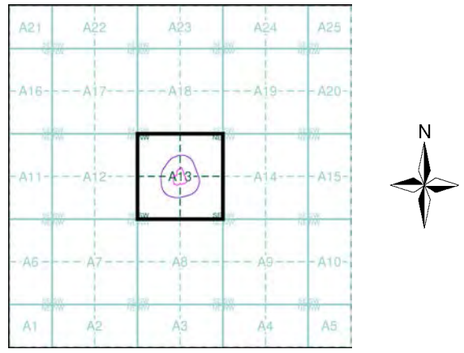

Order Details

Order Number:	47798643_1_1
Customer Ref:	D5105
National Grid Reference:	388570, 397130
Slice:	A
Site Area (Ha):	0.93
Search Buffer (m):	100

Site Details

Fairfield Materials Management, New Smithfield Market, MANCHESTER, M11 2WJ

Landmark Information Group
Tel: 0844 844 9952
Fax: 0844 844 9951
Web: www.envirocheck.co.uk

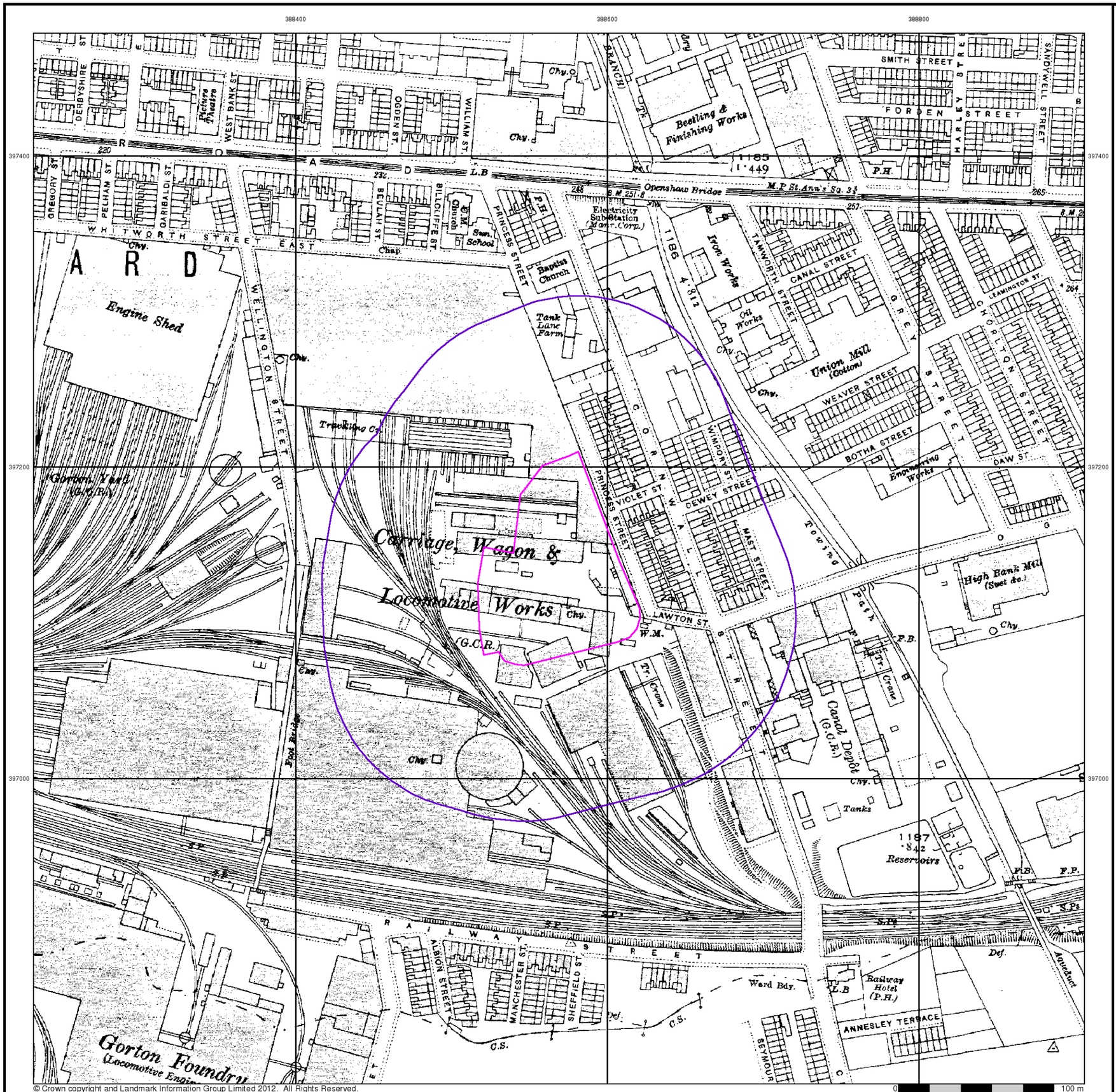

Lancashire And Furness

Published 1922

Source map scale - 1:2,500

The historical maps shown were reproduced from maps predominantly held at the scale adopted for England, Wales and Scotland in the 1840`s. In 1854 the 1:2,500 scale was adopted for mapping urban areas and by 1896 it covered the whole of what were considered to be the cultivated parts of Great Britain. The published date given below is often some years later than the surveyed date. Before 1938, all OS maps were based on the Cassini Projection, with independent surveys of a single county or group of counties, giving rise to significant inaccuracies in outlying areas.

Map Name(s) and Date(s)

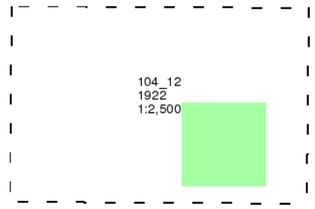

Historical Map - Segment A13

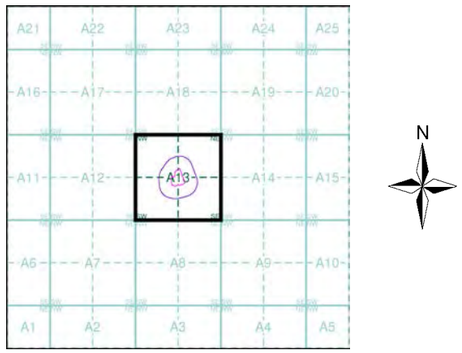

Order Details

Order Number:	47798643_1_1
Customer Ref:	D5105
National Grid Reference:	388570, 397130
Slice:	A
Site Area (Ha):	0.93
Search Buffer (m):	100

Site Details

Fairfield Materials Management, New Smithfield Market, MANCHESTER, M11 2WJ

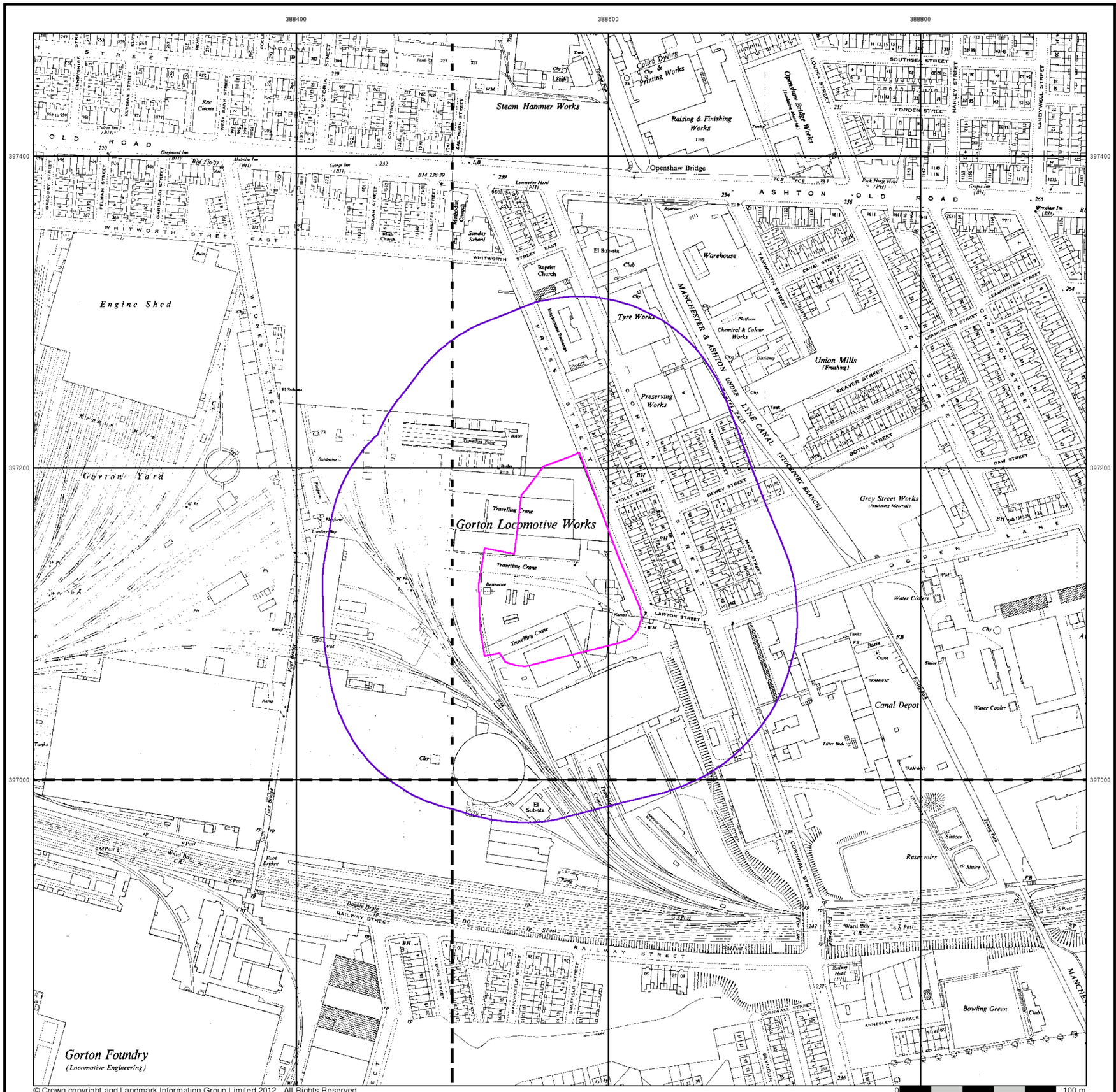

© Crown copyright and Landmark Information Group Limited 2012. All Rights Reserved.

Envirocheck®

Ordnance Survey Plan

Published 1950 - 1951

Source map scale - 1:1,250

The historical maps shown were reproduced from maps predominantly held at the scale adopted for England, Wales and Scotland in the 1840`s. In 1854 the 1:2,500 scale was adopted for mapping urban areas and by 1896 it covered the whole of what were considered to be the cultivated parts of Great Britain. The published date given below is often some years later than the surveyed date. Before 1938, all OS maps were based on the Cassini Projection, with independent surveys of a single county or group of counties, giving rise to significant inaccuracies in outlying areas.

Map Name(s) and Date(s)

SJ8897SW 1950 1:1,250	SJ8897SE 1950 1:1,250
SJ8896NW 1951 1:1,250	SJ8896NE 1951 1:1,250

Historical Map - Segment A13

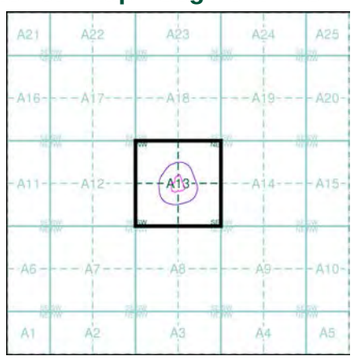

Order Details

Order Number:	47798643_1_1
Customer Ref:	D5105
National Grid Reference:	388570, 397130
Slice:	A
Site Area (Ha):	0.93
Search Buffer (m):	100

Site Details

Fairfield Materials Management, New Smithfield Market, MANCHESTER, M11 2WJ

Landmark Information Group
Tel: 0844 844 9952
Fax: 0844 844 9951
Web: www.envirocheck.co.uk

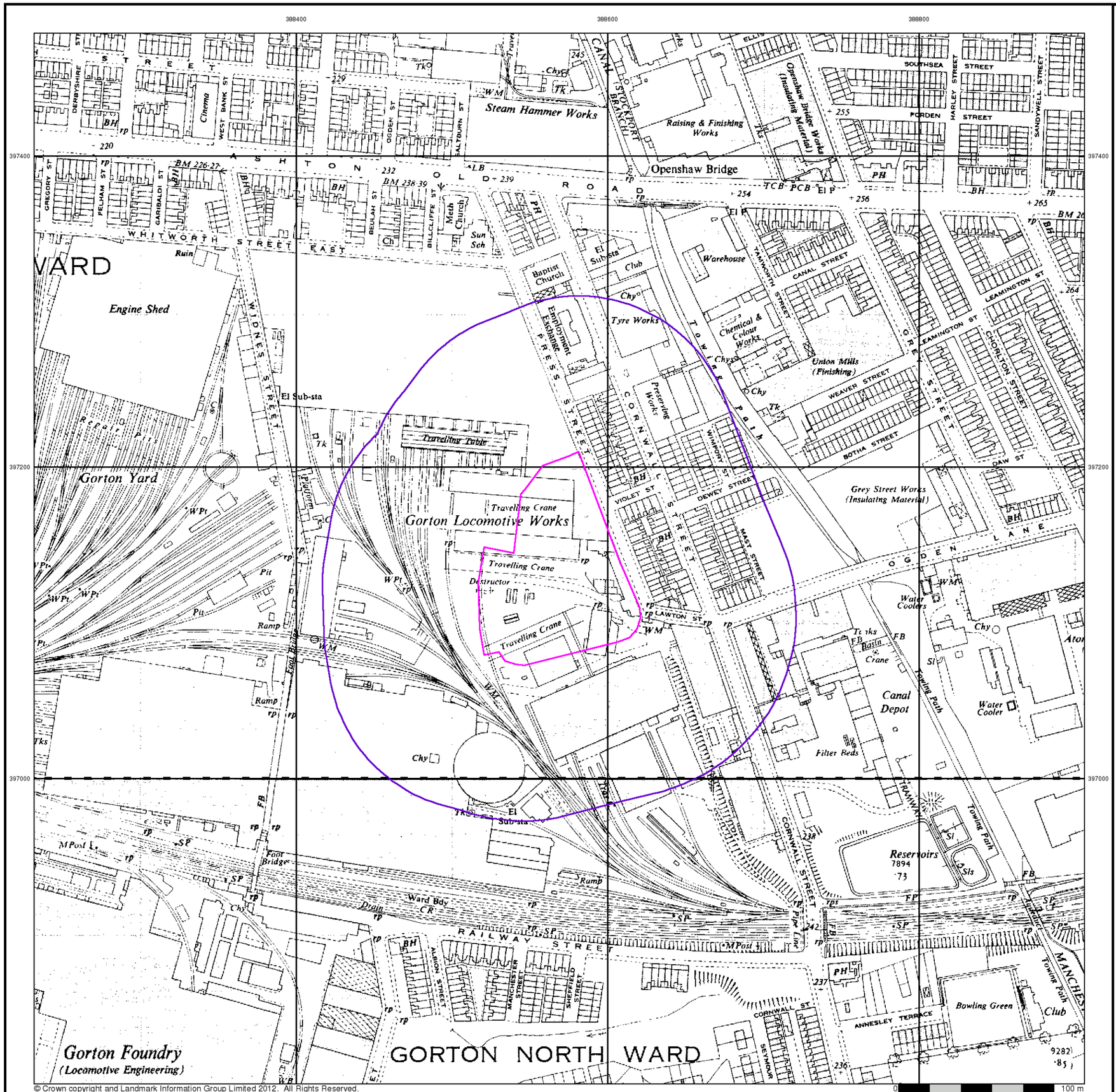

© Crown copyright and Landmark Information Group Limited 2012. All Rights Reserved.

0 100 m

Envirocheck®

Ordnance Survey Plan

Published 1951 - 1952

Source map scale - 1:2,500

The historical maps shown were reproduced from maps predominantly held at the scale adopted for England, Wales and Scotland in the 1840`s. In 1854 the 1:2,500 scale was adopted for mapping urban areas and by 1896 it covered the whole of what were considered to be the cultivated parts of Great Britain. The published date given below is often some years later than the surveyed date. Before 1938, all OS maps were based on the Cassini Projection, with independent surveys of a single county or group of counties, giving rise to significant inaccuracies in outlying areas.

Map Name(s) and Date(s)

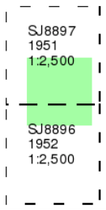

Historical Map - Segment A13

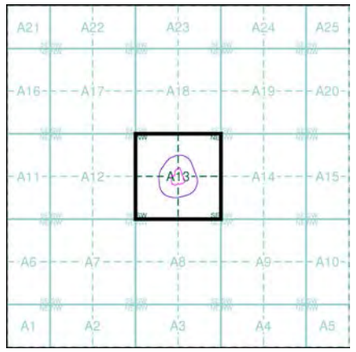

Order Details

Order Number:	47798643_1_1
Customer Ref:	D5105
National Grid Reference:	388570, 397130
Slice:	A
Site Area (Ha):	0.93
Search Buffer (m):	100

Site Details

Fairfield Materials Management, New Smithfield Market, MANCHESTER, M11 2WJ

Landmark Information Group

Tel: 0844 844 9952
Fax: 0844 844 9951
Web: www.envirocheck.co.uk



© Crown copyright and Landmark Information Group Limited 2012. All Rights Reserved.

Envirocheck®

Supply of Unpublished Survey Information

Published 1973 - 1974

Source map scale - 1:1,250

SUSI maps (Supply of Unpublished Survey Information) were produced between 1972 and 1977, mainly for internal use at Ordnance Survey. These were more of a `work-in-progress' plan as they showed updates of individual areas on a map. These maps were unpublished, and they do not represent a single moment in time. They were produced at both 1:2,500 and 1:1,250 scales.

Map Name(s) and Date(s)

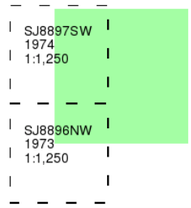

Historical Map - Segment A13

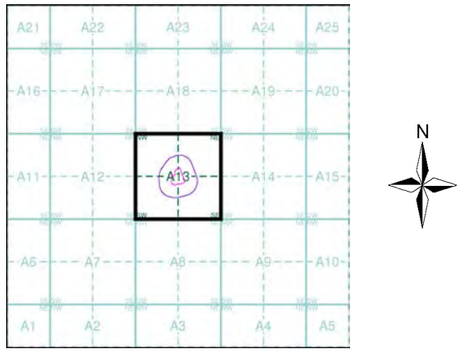

Order Details

Order Number:	47798643_1_1
Customer Ref:	D5105
National Grid Reference:	388570, 397130
Slice:	A
Site Area (Ha):	0.93
Search Buffer (m):	100

Site Details

Fairfield Materials Management, New Smithfield Market, MANCHESTER, M11 2WJ

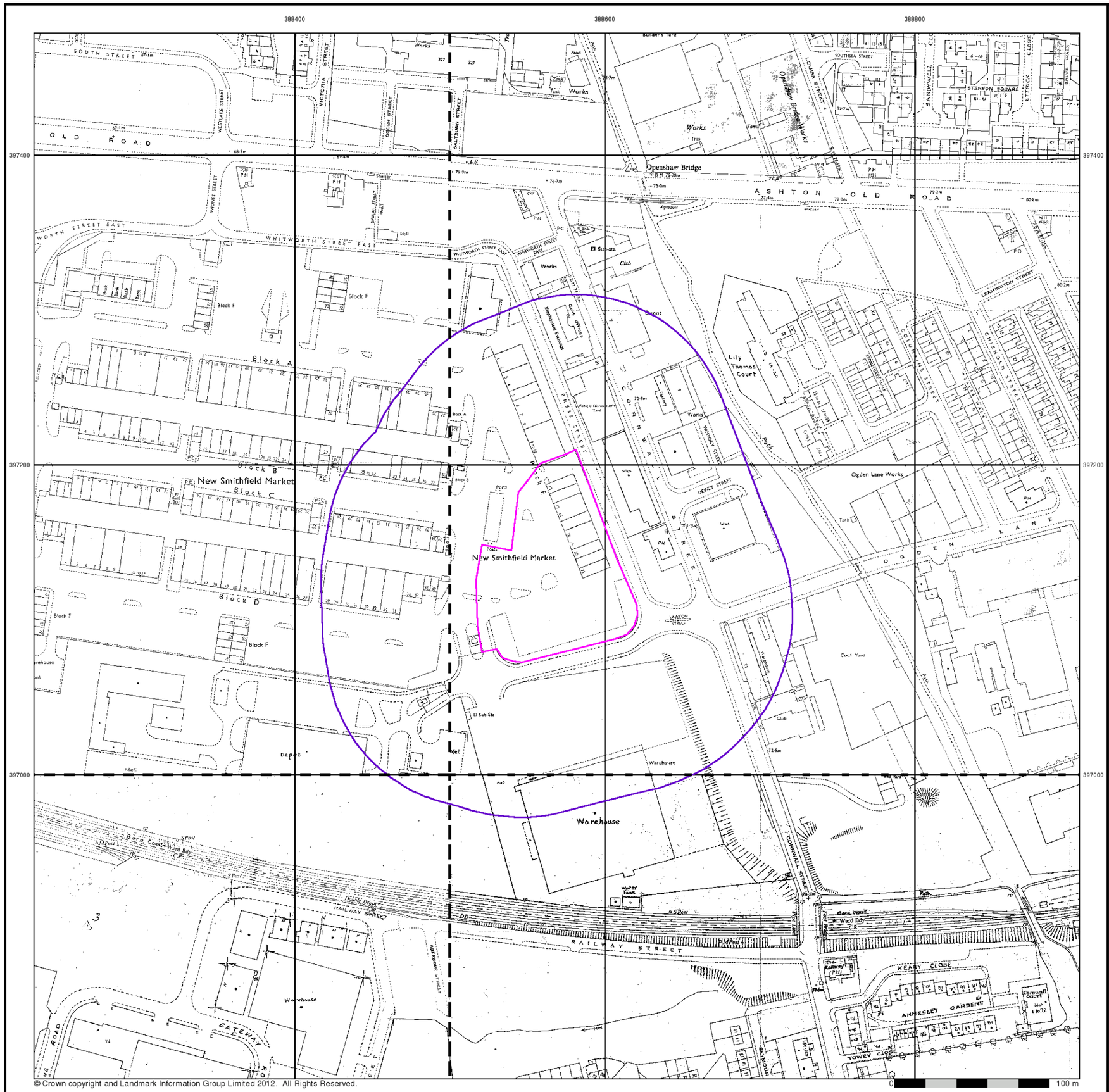

© Crown copyright and Landmark Information Group Limited 2012. All Rights Reserved.

Envirocheck®

Additional SIMs

Published 1977 - 1980

Source map scale - 1:1,250

The SIM cards (Ordnance Survey's `Survey of Information on Microfilm') are further, minor editions of mapping which were produced and published in between the main editions as an area was updated. They date from 1947 to 1994, and contain detailed information on buildings, roads and land-use. These maps were produced at both 1:2,500 and 1:1,250 scales.

Map Name(s) and Date(s)

SJ8897SW 1980 1:1,250	SJ8897SE 1980 1:1,250
SJ8896NW 1977 1:1,250	SJ8896NE 1978 1:1,250

Historical Map - Segment A13

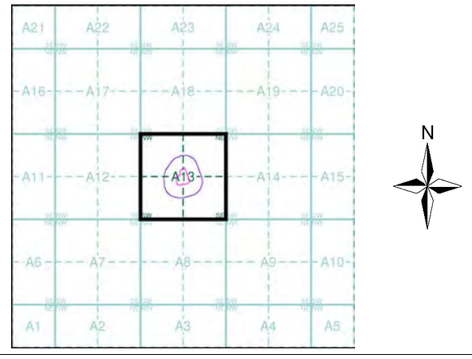

Order Details

Order Number:	47798643_1_1
Customer Ref:	D5105
National Grid Reference:	388570, 397130
Slice:	A
Site Area (Ha):	0.93
Search Buffer (m):	100

Site Details

Fairfield Materials Management, New Smithfield Market, MANCHESTER, M11 2WJ

Landmark Information Group
Tel: 0844 844 9952
Fax: 0844 844 9951
Web: www.envirocheck.co.uk

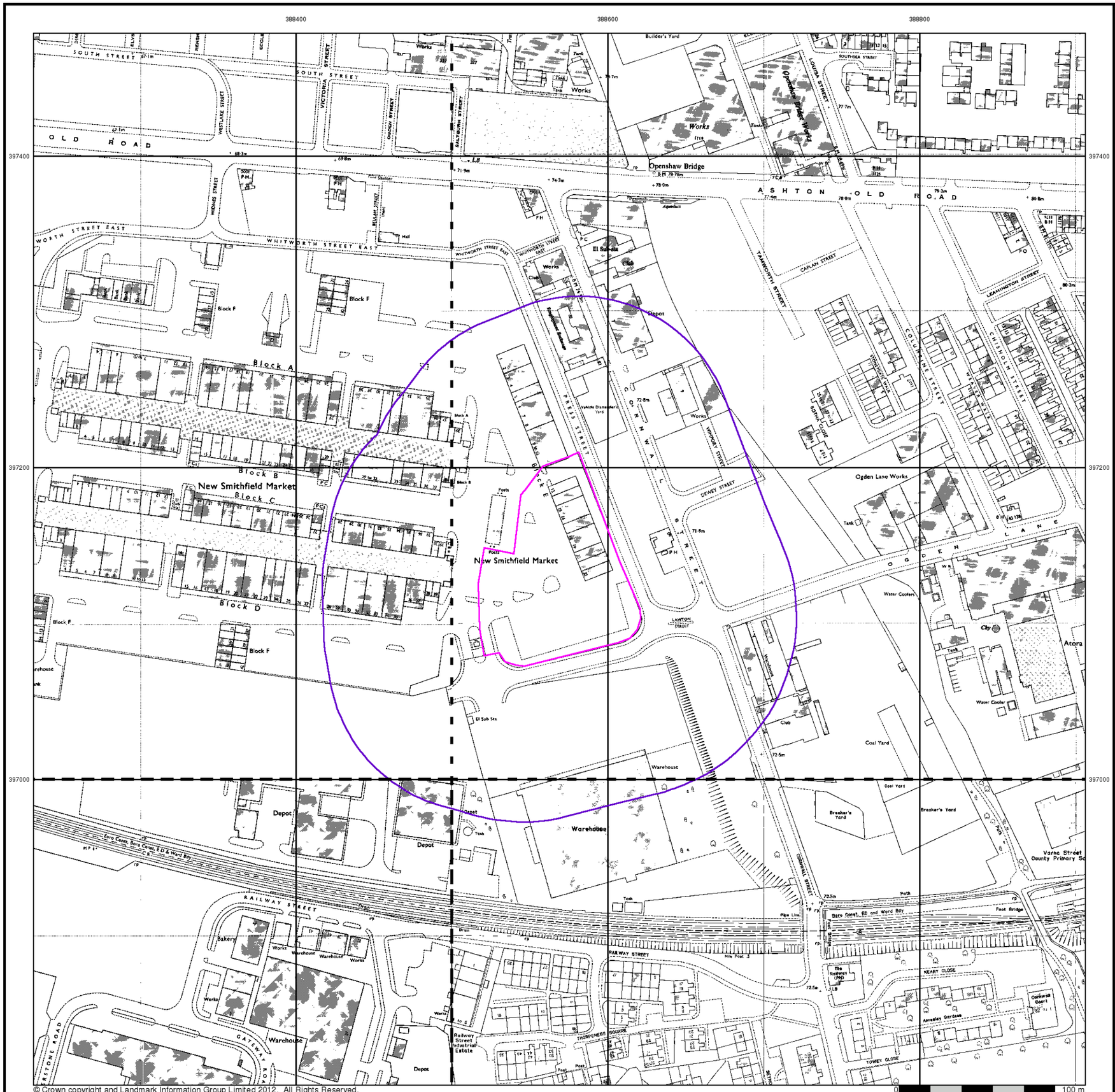

Envirocheck®

Ordnance Survey Plan

Published 1978 - 1987

Source map scale - 1:1,250

The historical maps shown were reproduced from maps predominantly held at the scale adopted for England, Wales and Scotland in the 1840`s. In 1854 the 1:2,500 scale was adopted for mapping urban areas and by 1896 it covered the whole of what were considered to be the cultivated parts of Great Britain. The published date given below is often some years later than the surveyed date. Before 1938, all OS maps were based on the Cassini Projection, with independent surveys of a single county or group of counties, giving rise to significant inaccuracies in outlying areas.

Map Name(s) and Date(s)

SJ8897SW 1978 1:1,250	SJ8897SE 1978 1:1,250
SJ8896NW 1980 1:1,250	SJ8896NE 1987 1:1,250

Historical Map - Segment A13

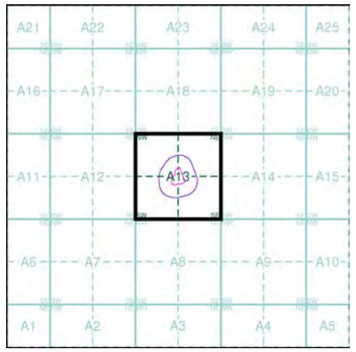

Order Details

Order Number:	47798643_1_1
Customer Ref:	D5105
National Grid Reference:	388570, 397130
Slice:	A
Site Area (Ha):	0.93
Search Buffer (m):	100

Site Details

Fairfield Materials Management, New Smithfield Market, MANCHESTER, M11 2WJ

Landmark Information Group
Tel: 0844 844 9952
Fax: 0844 844 9951
Web: www.envirocheck.co.uk

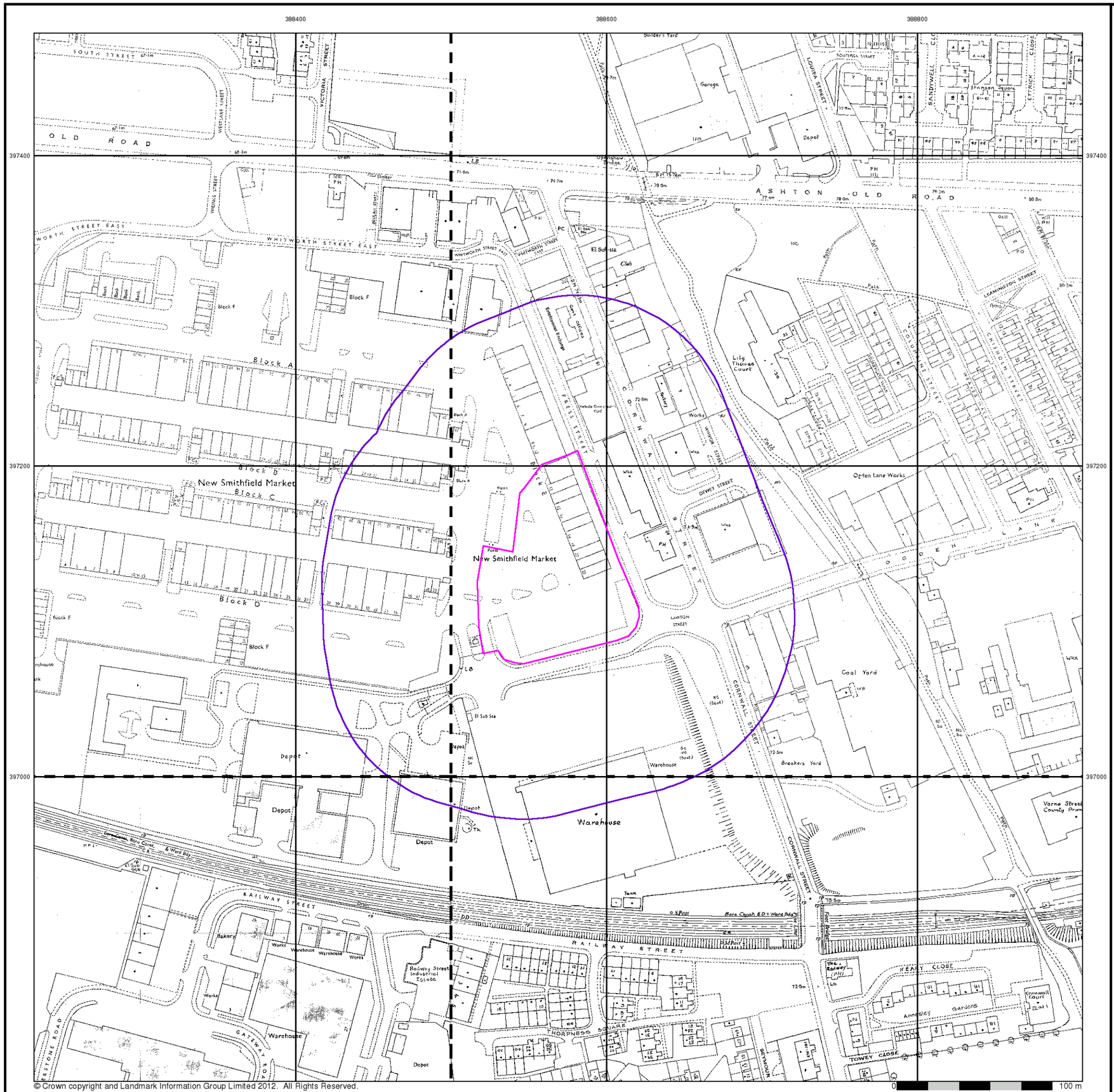

© Crown copyright and Landmark Information Group Limited 2012. All Rights Reserved.

Envirocheck®

Additional SIMs

Published 1985 - 1991

Source map scale - 1:1,250

The SIM cards (Ordnance Survey's `Survey of Information on Microfilm') are further, minor editions of mapping which were produced and published in between the main editions as an area was updated. They date from 1947 to 1994, and contain detailed information on buildings, roads and land-use. These maps were produced at both 1:2,500 and 1:1,250 scales.

Map Name(s) and Date(s)

SJ8897SW 1991 1:1,250	SJ8897SE 1991 1:1,250
SJ8896NW 1991 1:1,250	SJ8896NE 1985 1:1,250

Historical Map - Segment A13

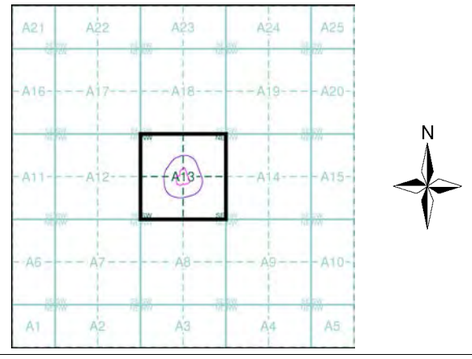

Order Details

Order Number:	47798643_1_1
Customer Ref:	D5105
National Grid Reference:	388570, 397130
Slice:	A
Site Area (Ha):	0.93
Search Buffer (m):	100

Site Details

Fairfield Materials Management, New Smithfield Market, MANCHESTER, M11 2WJ

Landmark Information Group

Tel: 0844 844 9952
Fax: 0844 844 9951
Web: www.envirocheck.co.uk

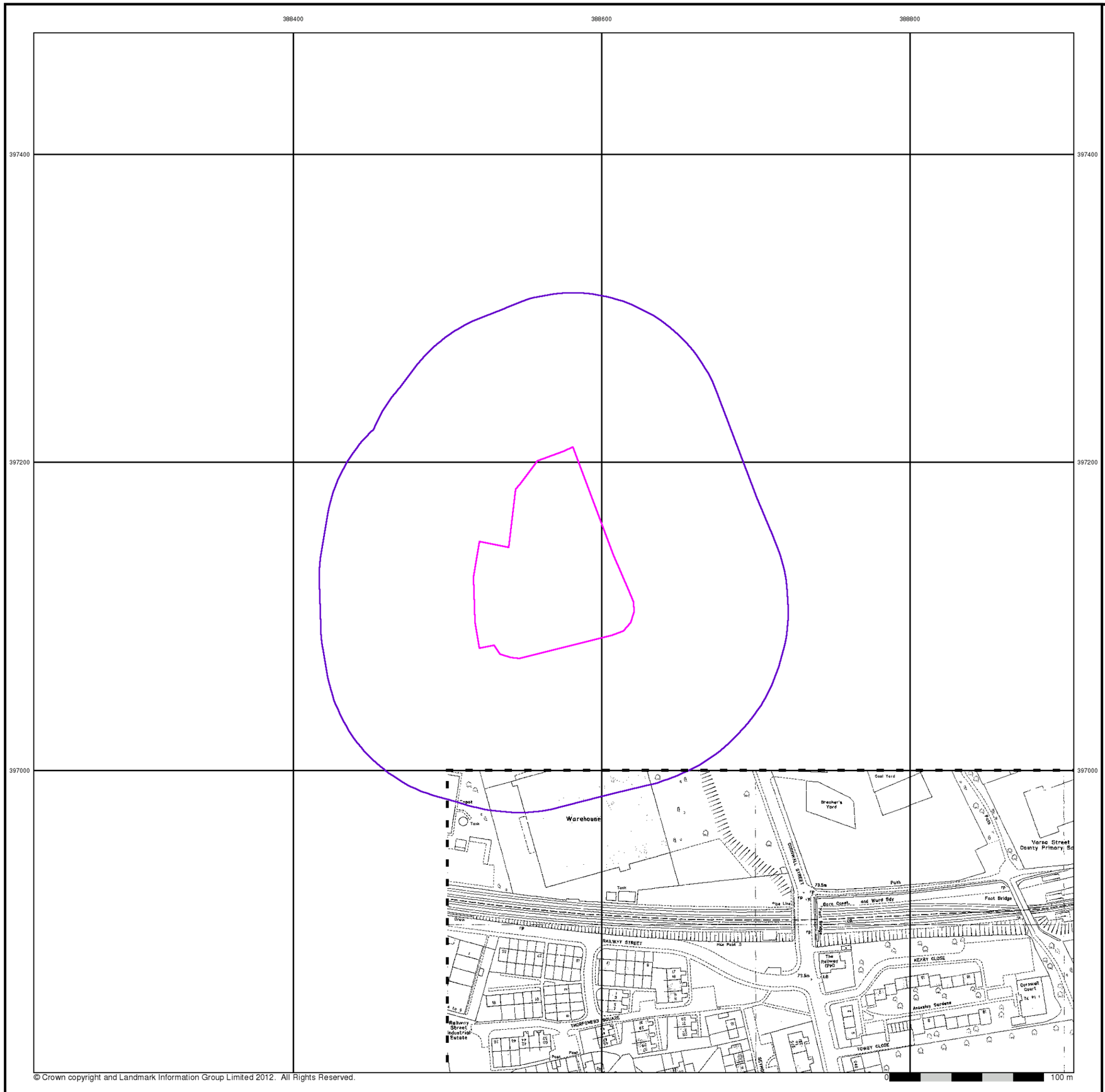

© Crown copyright and Landmark Information Group Limited 2012. All Rights Reserved.

Envirocheck®

Additional SIMs

Published 1991

Source map scale - 1:1,250

The SIM cards (Ordnance Survey's `Survey of Information on Microfilm') are further, minor editions of mapping which were produced and published in between the main editions as an area was updated. They date from 1947 to 1994, and contain detailed information on buildings, roads and land-use. These maps were produced at both 1:2,500 and 1:1,250 scales.

Map Name(s) and Date(s)

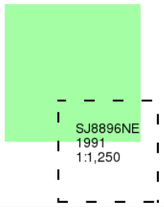

Historical Map - Segment A13

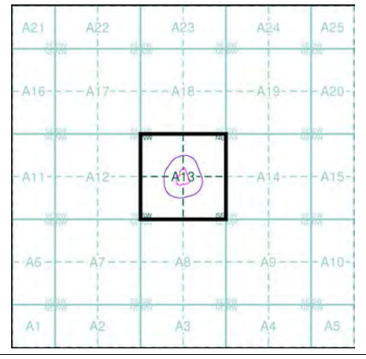

Order Details

Order Number:	47798643_1_1
Customer Ref:	D5105
National Grid Reference:	388570, 397130
Slice:	A
Site Area (Ha):	0.93
Search Buffer (m):	100

Site Details

Fairfield Materials Management, New Smithfield Market, MANCHESTER, M11 2WJ

Landmark Information Group

Tel: 0844 844 9952
Fax: 0844 844 9951
Web: www.envirocheck.co.uk

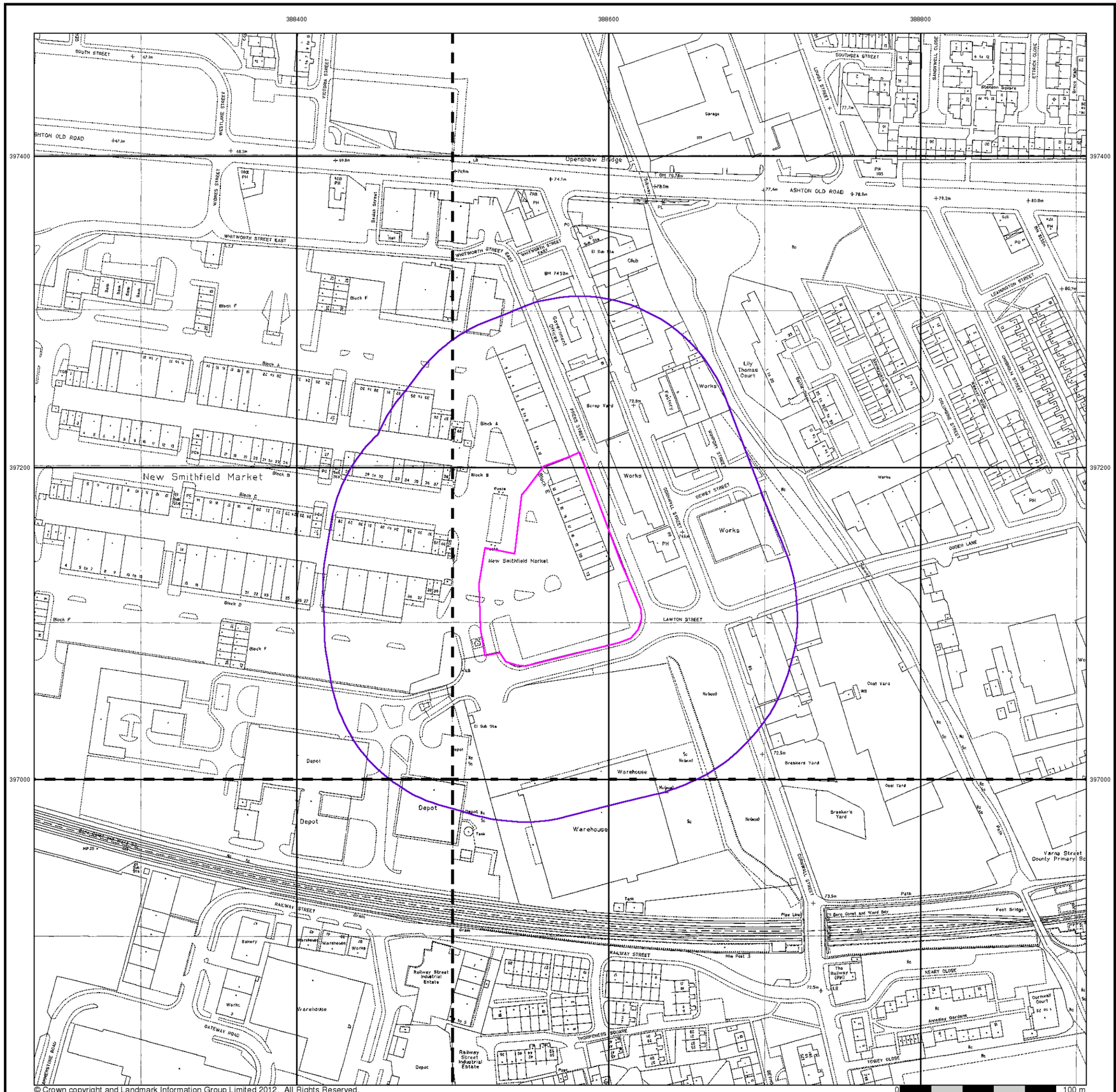

Envirocheck®

Large-Scale National Grid Data

Published 1992

Source map scale - 1:1,250

'Large Scale National Grid Data' superseded SIM cards (Ordnance Survey's 'Survey of Information on Microfilm') in 1992, and continued to be produced until 1999. These maps were the fore-runners of digital mapping and so provide detailed information on houses and roads, but tend to show less topographic features such as vegetation. These maps were produced at both 1:2,500 and 1:1,250 scales.

Map Name(s) and Date(s)

SJ8897SW 1992 1:1,250	SJ8897SE 1992 1:1,250
SJ8896NW 1992 1:1,250	SJ8896NE 1992 1:1,250

Historical Map - Segment A13

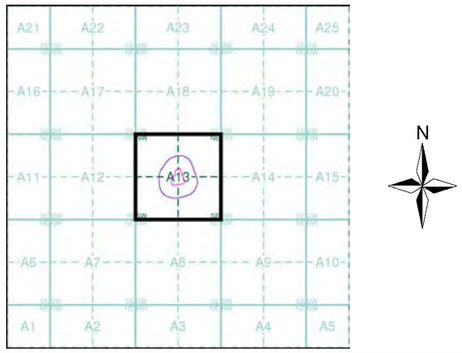

Order Details

Order Number:	47798643_1_1
Customer Ref:	D5105
National Grid Reference:	388570, 397130
Slice:	A
Site Area (Ha):	0.93
Search Buffer (m):	100

Site Details

Fairfield Materials Management, New Smithfield Market, MANCHESTER, M11 2WJ

Landmark Information Group
Tel: 0844 844 9952
Fax: 0844 844 9951
Web: www.envirocheck.co.uk

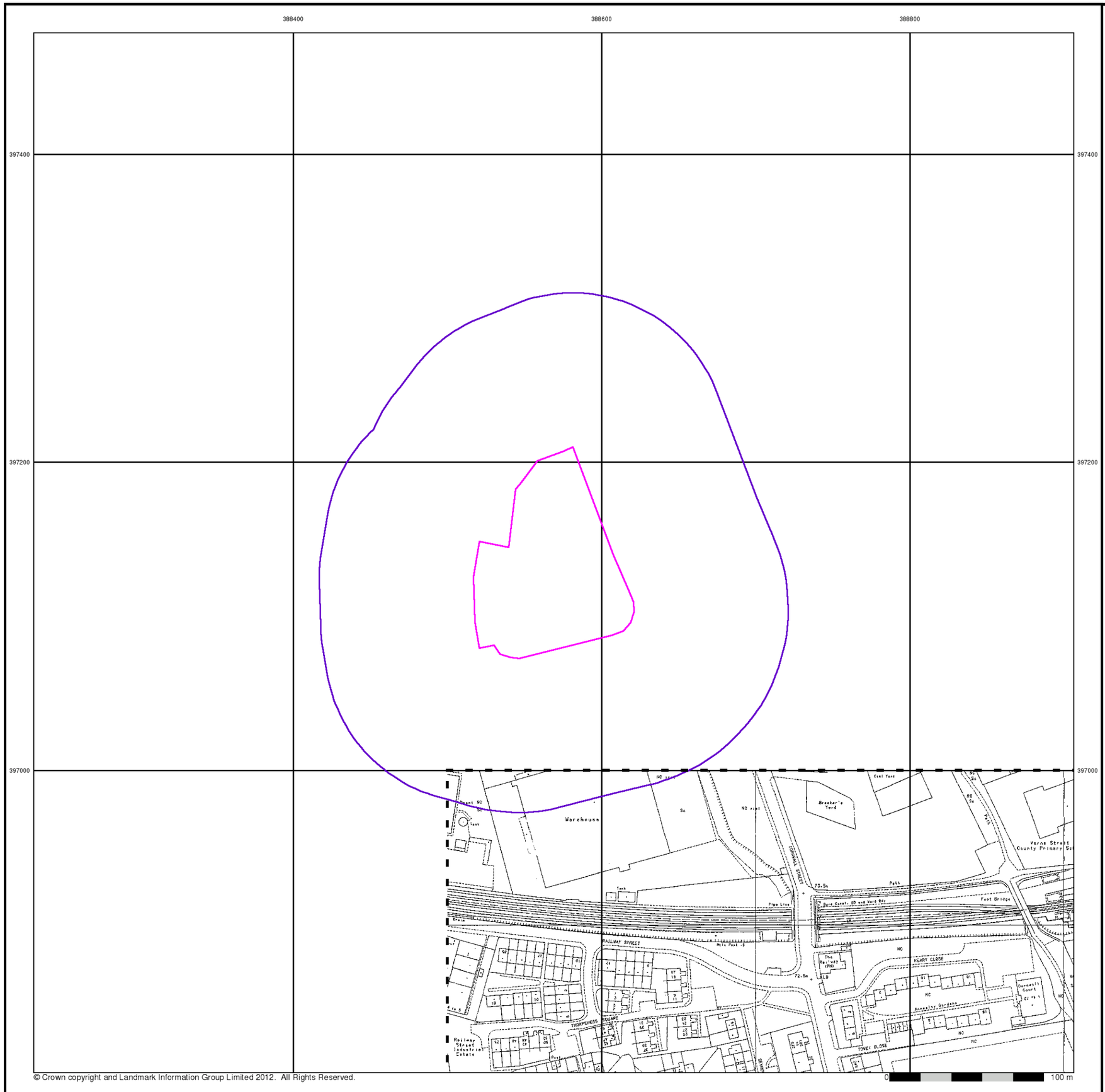

© Crown copyright and Landmark Information Group Limited 2012. All Rights Reserved.

Envirocheck®

Additional SIMs

Published 1992

Source map scale - 1:1,250

The SIM cards (Ordnance Survey's `Survey of Information on Microfilm') are further, minor editions of mapping which were produced and published in between the main editions as an area was updated. They date from 1947 to 1994, and contain detailed information on buildings, roads and land-use. These maps were produced at both 1:2,500 and 1:1,250 scales.

Map Name(s) and Date(s)

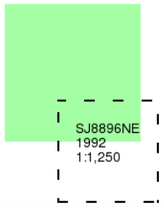

Historical Map - Segment A13

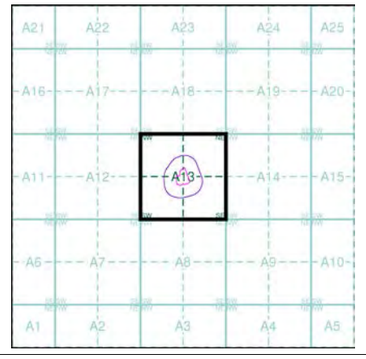

Order Details

Order Number:	47798643_1_1
Customer Ref:	D5105
National Grid Reference:	388570, 397130
Slice:	A
Site Area (Ha):	0.93
Search Buffer (m):	100

Site Details

Fairfield Materials Management, New Smithfield Market, MANCHESTER, M11 2WJ

Landmark Information Group
Tel: 0844 844 9952
Fax: 0844 844 9951
Web: www.envirocheck.co.uk

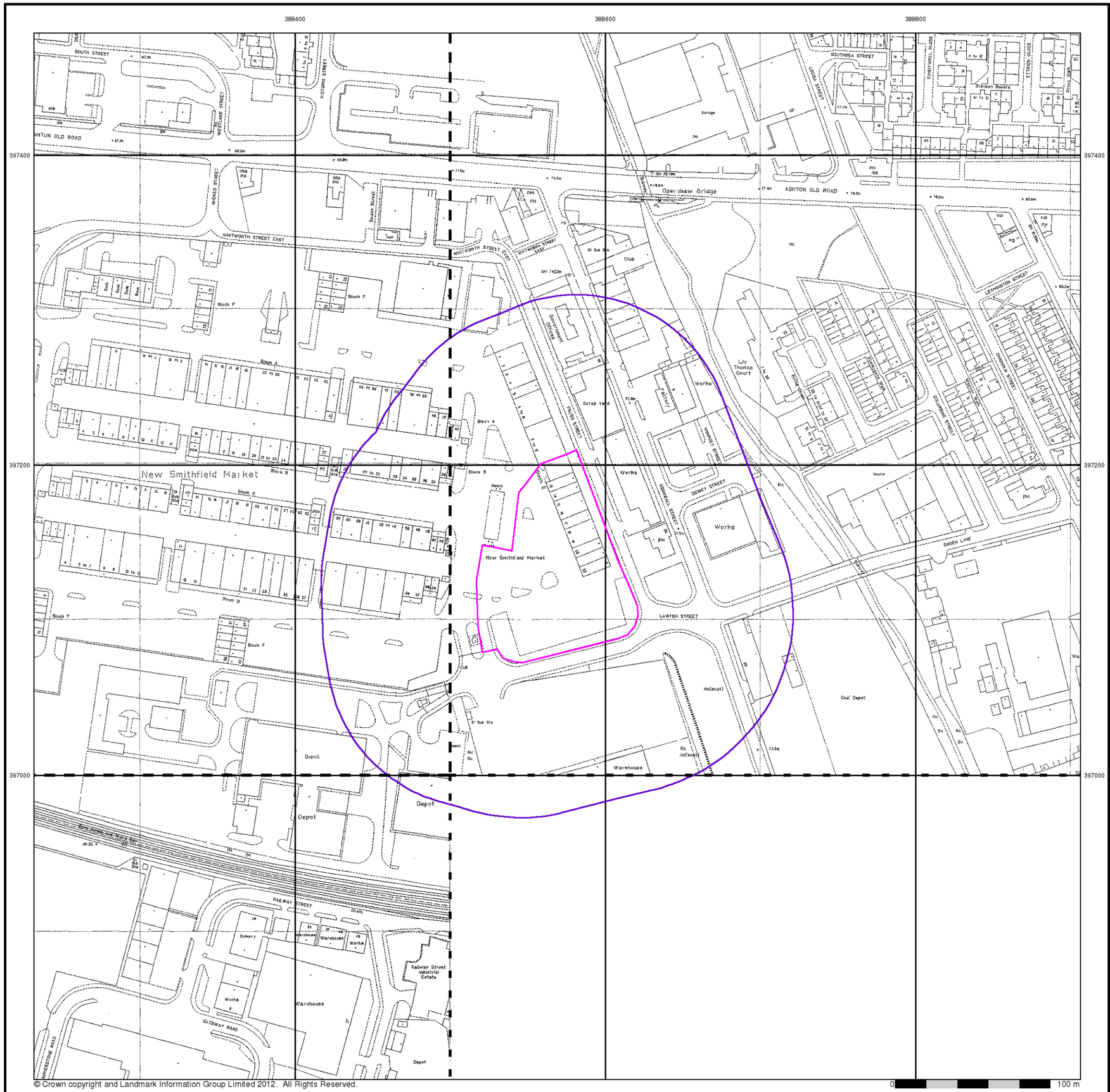

© Crown copyright and Landmark Information Group Limited 2012. All Rights Reserved.

Envirocheck®

Large-Scale National Grid Data

Published 1994 - 1995

Source map scale - 1:1,250

'Large Scale National Grid Data' superseded SIM cards (Ordnance Survey's 'Survey of Information on Microfilm') in 1992, and continued to be produced until 1999. These maps were the fore-runners of digital mapping and so provide detailed information on houses and roads, but tend to show less topographic features such as vegetation. These maps were produced at both 1:2,500 and 1:1,250 scales.

Map Name(s) and Date(s)

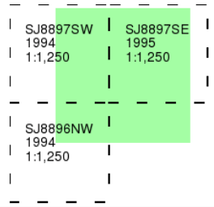

Historical Map - Segment A13

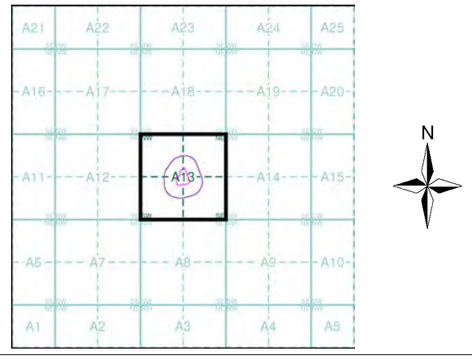

Order Details

Order Number:	47798643_1_1
Customer Ref:	D5105
National Grid Reference:	388570, 397130
Slice:	A
Site Area (Ha):	0.93
Search Buffer (m):	100

Site Details

Fairfield Materials Management, New Smithfield Market, MANCHESTER, M11 2WJ

Landmark Information Group
Tel: 0844 844 9952
Fax: 0844 844 9951
Web: www.envirocheck.co.uk

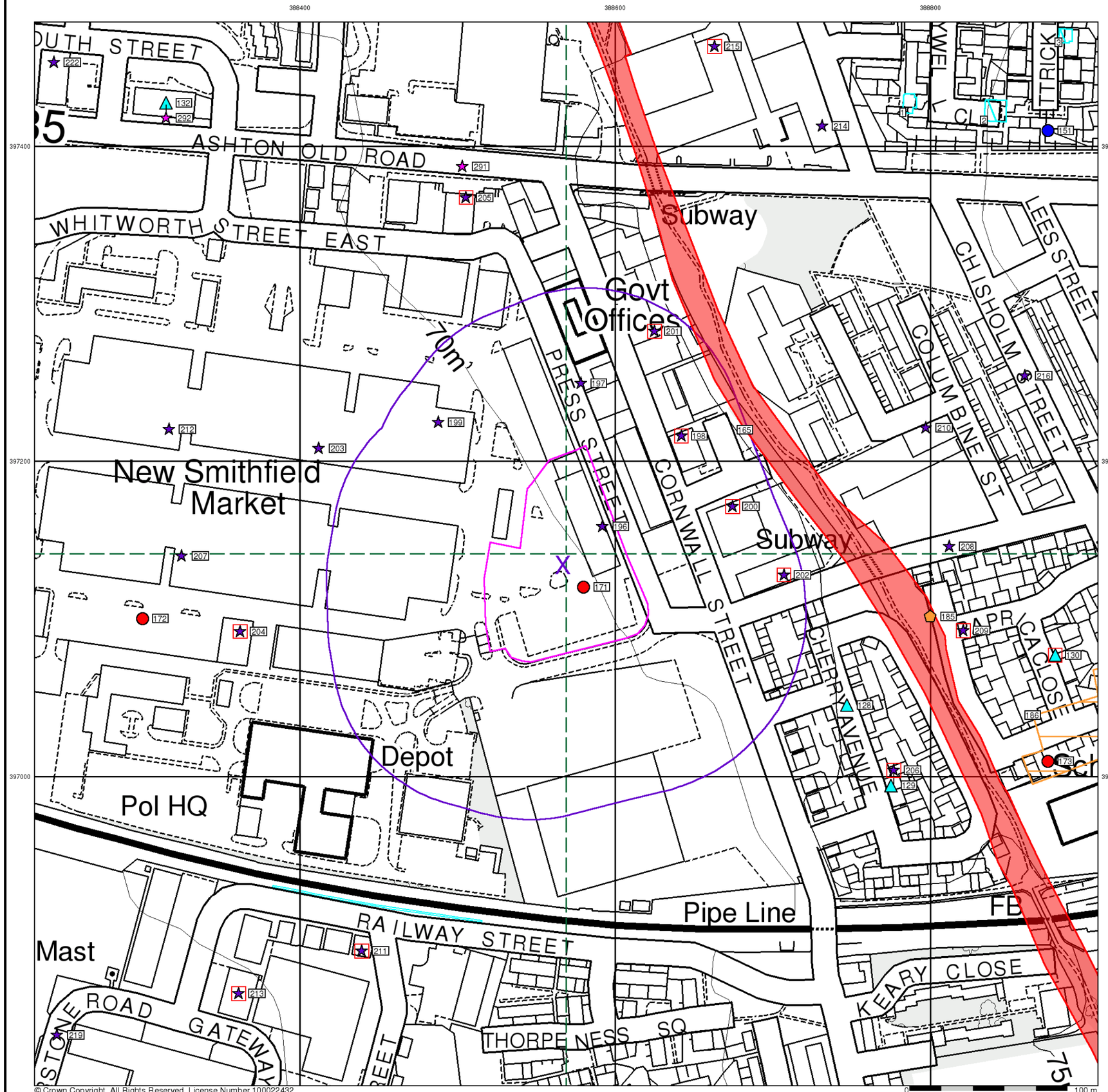

Envirocheck®

General

Specified Site | Specified Buffer(s) | Bearing Reference Point | Map ID

Several of Type at Location

Agency and Hydrological

- Contaminated Land Register Entry or Notice (Location)
- Contaminated Land Register Entry or Notice
- Discharge Consent
- Enforcement or Prohibition Notice
- Integrated Pollution Control
- Integrated Pollution Prevention Control
- Local Authority Integrated Pollution Prevention and Control
- Local Authority Pollution Prevention and Control
- Local Authority Pollution Prevention and Control Enforcement
- Pollution Incident to Controlled Waters
- Prosecution Relating to Authorised Processes
- Prosecution Relating to Controlled Waters
- Registered Radioactive Substance
- River Network or Water Feature
- River Quality Sampling Point
- Substantiated Pollution Incident Register
- Water Abstraction
- Water Industry Act Referral

Geological

- BGS Recorded Mineral Site

Industrial Land Use

- Contemporary Trade Directory Entry
- Fuel Station Entry

Waste

- BGS Recorded Landfill Site (Location)
- BGS Recorded Landfill Site
- EA Historic Landfill (Buffered Point)
- EA Historic Landfill (Polygon)
- Integrated Pollution Control Registered Waste Site
- Licensed Waste Management Facility (Landfill Boundary)
- Licensed Waste Management Facility (Location)
- Local Authority Recorded Landfill Site (Location)
- Local Authority Recorded Landfill Site
- Registered Landfill Site
- Registered Landfill Site (Location)
- Registered Landfill Site (Point Buffered to 100m)
- Registered Landfill Site (Point Buffered to 250m)
- Registered Waste Transfer Site (Location)
- Registered Waste Transfer Site
- Registered Waste Treatment or Disposal Site (Location)
- Registered Waste Treatment or Disposal Site

Hazardous Substances

- COMAH Site
- Explosive Site
- NIHHS Site
- Planning Hazardous Substance Consent
- Planning Hazardous Substance Enforcement

Site Sensitivity Map - Segment A13

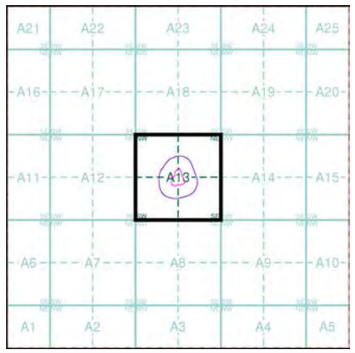

Order Details

Order Number:	47798643_1_1
Customer Ref:	D5105
National Grid Reference:	388570, 397130
Slice:	A
Site Area (Ha):	0.93

Site Details

Fairfield Materials Management, New Smithfield Market, MANCHESTER, M11 2WJ

Landmark Information Group

Tel: 0844 844 9952
Fax: 0844 844 9951
Web: www.envirocheck.co.uk

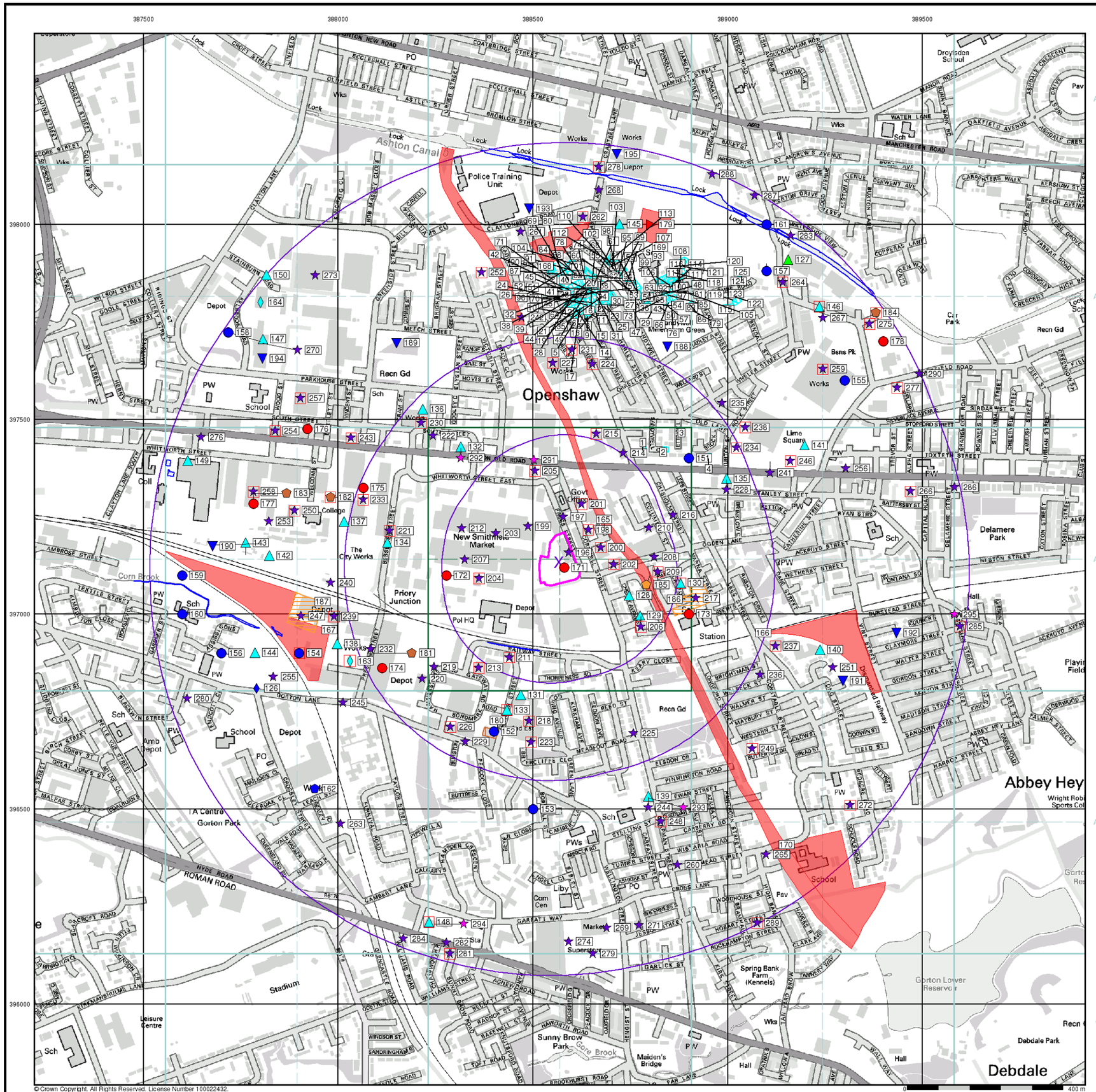

© Crown Copyright. All Rights Reserved. License Number 100022432.

Envirocheck®

General

- Specified Site
- Specified Buffer(s)
- Bearing Reference Point
- Map ID
- Several of Type at Location

Agency and Hydrological

- Contaminated Land Register Entry or Notice (Location)
- Contaminated Land Register Entry or Notice
- Discharge Consent
- Enforcement or Prohibition Notice
- Integrated Pollution Control
- Integrated Pollution Prevention Control
- Local Authority Integrated Pollution Prevention and Control
- Local Authority Pollution Prevention and Control
- Local Authority Pollution Prevention and Control Enforcement
- Pollution Incident to Controlled Waters
- Prosecution Relating to Authorised Processes
- Prosecution Relating to Controlled Waters
- Registered Radioactive Substance
- River Network or Water Feature
- River Quality Sampling Point
- Substantiated Pollution Incident Register
- Water Abstraction
- Water Industry Act Referral

Geological

- BGS Recorded Mineral Site

Industrial Land Use

- Contemporary Trade Directory Entry
- Fuel Station Entry

Waste

- BGS Recorded Landfill Site (Location)
- BGS Recorded Landfill Site
- EA Historic Landfill (Buffered Point)
- EA Historic Landfill (Polygon)
- Integrated Pollution Control Registered Waste Site
- Licensed Waste Management Facility (Landfill Boundary)
- Licensed Waste Management Facility (Location)
- Local Authority Recorded Landfill Site (Location)
- Local Authority Recorded Landfill Site
- Registered Landfill Site
- Registered Landfill Site (Location)
- Registered Landfill Site (Point Buffered to 100m)
- Registered Landfill Site (Point Buffered to 250m)
- Registered Waste Transfer Site (Location)
- Registered Waste Transfer Site
- Registered Waste Treatment or Disposal Site (Location)
- Registered Waste Treatment or Disposal Site

Hazardous Substances

- COMAH Site
- Explosive Site
- NIHHS Site
- Planning Hazardous Substance Consent
- Planning Hazardous Substance Enforcement

Site Sensitivity Map - Slice A

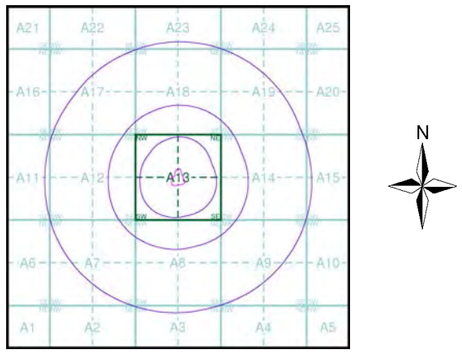

Order Details

Order Number:	47798643_1_1
Customer Ref:	D5105
National Grid Reference:	388570, 397130
Slice:	A
Site Area (Ha):	0.93
Search Buffer (m):	1000

Site Details

Fairfield Materials Management, New Smithfield Market, MANCHESTER, M11 2WJ

Landmark Information Group

Tel: 0844 844 9952
Fax: 0844 844 9951
Web: www.envirocheck.co.uk

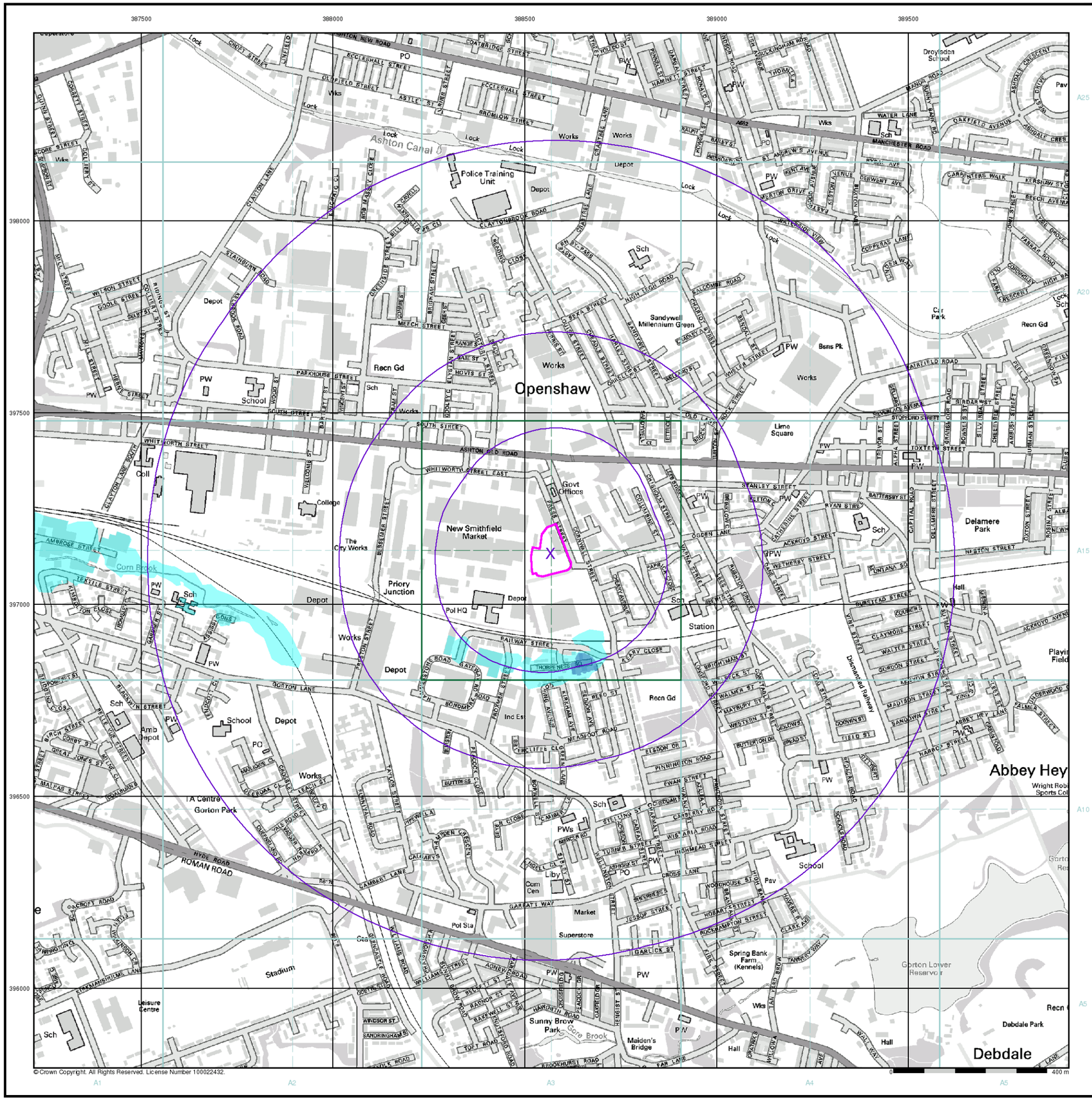
387500
388000
388500
389000
389500
398000
397500
397000
396500
396000
A25
A20
A15
A10
A5
A1
A2
A3
A4
A5
Openshaw
Abbey Hey
Debdale
Police Training Unit
Sandywell Millennium Green
New Smithfield Market
Lime Square
Delamere Park
Govt Offices
Ashton Canal
Corn Brook
Gore Brook
Depot
Works
Recn Gd
School
Station
Superstore
Market
Stadium
Leisure Centre
Sunny Brow Park
Maiden's Bridge
Priory Junction
Pol HQ
Pol Sta
Spring Bank Farm (Kennels)
Gorton Lower Reservoir
Debdale Park
Wright Robinson Sports College
Gorton Park
Ashton Old Road
Whitworth Street East
Whitworth Street South
Manchester Road
Hyde Road
Roman Road
Ashton New Road
Clayton Lane
Clayton Lane South
Stanley Street
Fairfield Road
Gorton Lane
Railway Street
Grey Mare Lane
Mill Street
Stainburn Road
Meech Street
Parkhouse Street
South Street
Ogden Lane
Neston Street
Ackroyd Street
Wetherby Street
Ryan Street
Capital Road
Toxteth Street
Waterside View
Oakfield Avenue
Carpenters Walk
Derwent Ave
Manor Road
Sunny Bank Rd
Water Lane
Droylsden School
Coll
College
Govt Offices
Cum Cen
Liby
Car Park
Bsns Pk
Hall
Playing Field
Disused Railway
Amb Depot
Pol Sta
Inc Es
Pav
PO
Sch
PW
Wks
Hall
Station
Hall
Hall
Hall

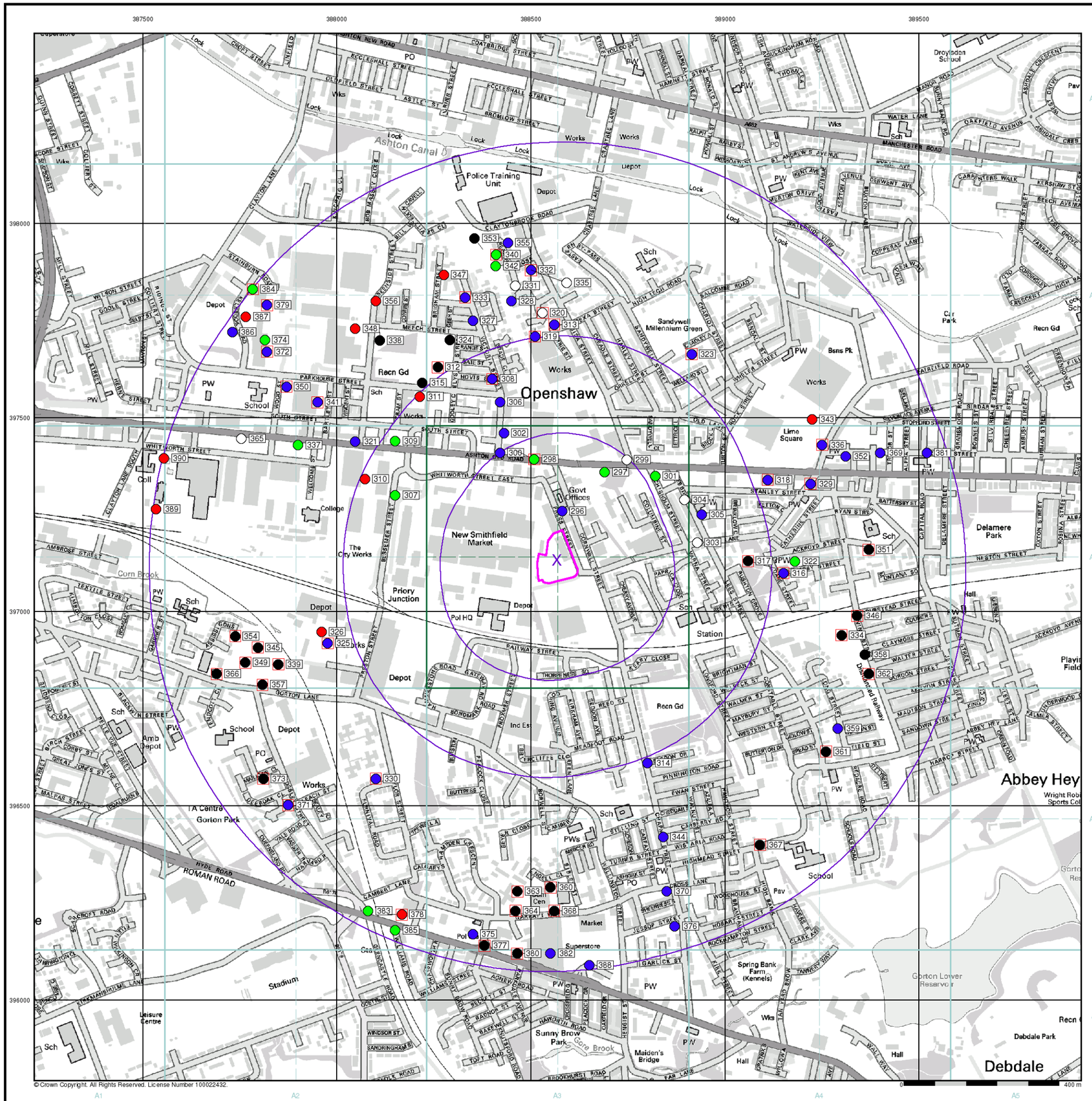
387500
388000
388500
389000
389500
398000
397500
397000
396500
396000
A25
A20
A15
A10
A5
A1
A2
A3
A4
A5
Openshaw
Abbey Hey
Debdale
Police Training Unit
Depot
Sandywell Millennium Green
Recn Gd
School
Coll
College
Govt Offices
New Smithfield Market
The City Works
Priory Junction
Pol HQ
Station
Lime Square
Delamere Park
Gorton Park
Leisure Centre
Stadium
Superstore
Market
Spring Bank Farm (Kennels)
Sunny Brow Park
Maiden's Bridge
Ashton Canal
Corn Brook
Gore Brook
Gorton Lower Reservoir
Droylsden School
Playing Field
Car Park
Bsns Pk
Hall
Sch
Works
PW
PO
Wks
Pav
Amb Depot
Inc Est
Ind Es
Sch
PWs
Recn Gd
Cem
Pol
Hall
Wks
Pav
Sch
Hall
Hall
Hall

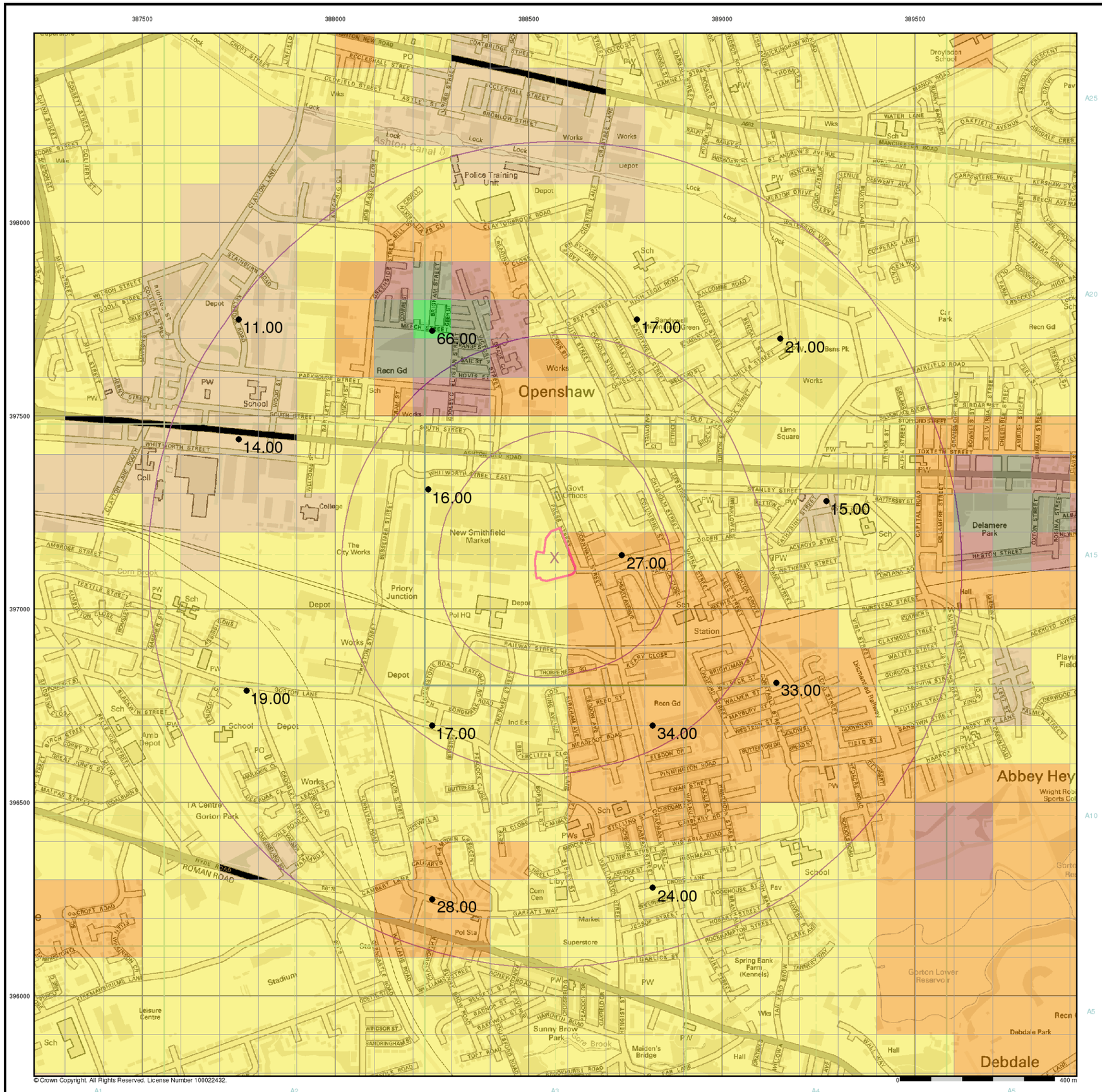

Envirocheck®

General

Specified Site | Specified Buffer(s) | X Bearing Reference Point

Urban Soil Chemistry Arsenic

● BGS Urban Soil Chemistry Measured Concentration Values (mg/kg)

Arsenic Concentrations mg/kg

- < 15
- 15 - 25
- 25 - 35
- 35 - 45
- 45 - 60
- 60 - 120
- > 120

Urban Soil Chemistry Arsenic - Slice A

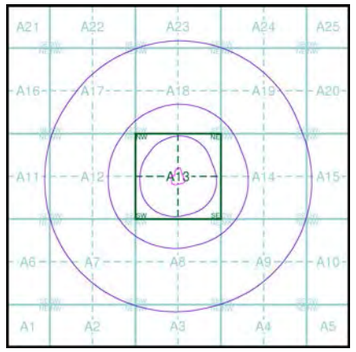

Order Details

Order Details:	47798643_1_1
Customer Ref:	D5105
National Grid Reference:	388570, 397130
Slice:	A
Site Area (Ha):	0.93
Search buffer (m):	1000

Site Details

Fairfield Materials Management, New Smithfield Market, MANCHESTER, M11 2WJ

Landmark Information Group

Tel: 0844 844 9952
Fax: 0844 844 9951
Web: www.envirocheck.co.uk

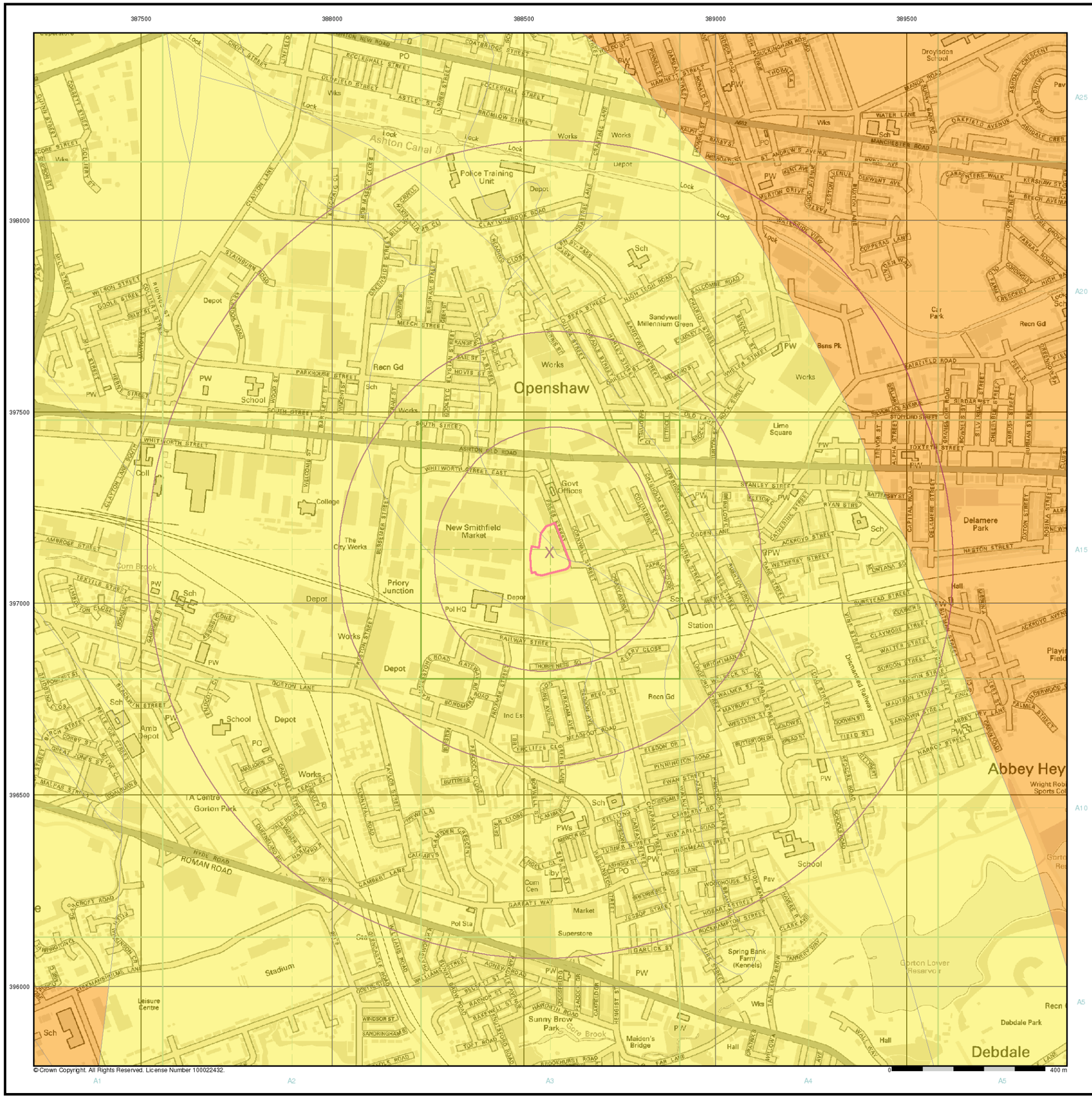

© Crown Copyright. All Rights Reserved. License Number 100022432.

Envirocheck®

General

Specified Site | Specified Buffer(s) | X Bearing Reference Point

Estimated Soil Chemistry Arsenic

Arsenic Concentrations mg/kg

- < 15
- 15 - 25
- 25 - 35
- 35 - 45
- 45 - 60
- 60 - 120
- > 120

Estimated Soil Chemistry Arsenic - Slice A

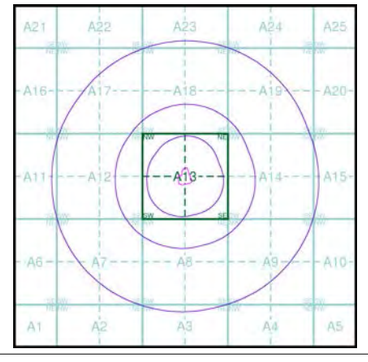

Order Details

Order Details:	47798643_1_1
Customer Ref:	D5105
National Grid Reference:	388570, 397130
Slice:	A
Site Area (Ha):	0.93
Search buffer (m):	1000

Site Details

Fairfield Materials Management, New Smithfield Market, MANCHESTER, M11 2WJ

Landmark Information Group
Tel: 0844 844 9952
Fax: 0844 844 9951
Web: www.envirocheck.co.uk



© Crown Copyright. All Rights Reserved. License Number 100022432.

Envirocheck®

General

Specified Site Specified Buffer(s) Bearing Reference Point

Urban Soil Chemistry Cadmium

BGS Urban Soil Chemistry Measured Concentration Values (mg/kg)

Cadmium Concentrations mg/kg

- < 1.8
- 1.8 - 2.2
- 2.2 - 3.0
- > 3.0

Urban Soil Chemistry Cadmium - Slice A

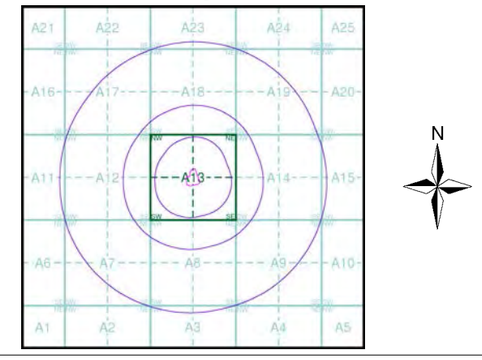

Order Details

Order Details:	47798643_1_1
Customer Ref:	D5105
National Grid Reference:	388570, 397130
Slice:	A
Site Area (Ha):	0.93
Search buffer (m):	1000

Site Details

Fairfield Materials Management, New Smithfield Market, MANCHESTER, M11 2WJ

Landmark Information Group

Tel: 0844 844 9952
Fax: 0844 844 9951
Web: www.envirocheck.co.uk


387500
388000
388500
389000
389500
398000
397500
397000
396500
396000
A25
A20
A15
A10
A5
A1
A2
A3
A4
A5
Openshaw
Sandywell Millennium Green
Police Training Unit
Depot
Ashton Canal
New Smithfield Market
Govt Offices
Priory Junction
Station
Abbey Hey
Debdale
Delamere Park
Lime Square
Gorton Park
Stadium
Leisure Centre
Sunny Brow Park
Maiden's Bridge
Spring Bank Farm (Kennels)
Gorton Lower Reservoir
Debdale Park
Droylsden School
Car Park
Recn Gd
Bsns Pk
Works
School
College
Coll
Hall
Pol HQ
Pol Sta
Superstore
Market
Liby
Cum Cen
Sch
PW
PO
Wks
Pav
Inc Est
Amb Depot
Disused Railway
Corn Brook
Core Brook
ROMAN ROAD
ASHTON OLD ROAD
WHITWORTH STREET EAST
WHITWORTH STREET
MANCHESTER ROAD
GORTON LANE
HYDE ROAD
STANLEY STREET
RAILWAY STREET
CLAYTON LANE
CHURCH STREET
ECCLESHALL STREET
BROMLOW STREET
OLDFIELD STREET
ASTLEY ST
CLAYTONBROOK ROAD
MEETH STREET
SOUTH STREET
PARKHOUSE STREET
HIGH TEGG ROAD
FAIRFIELD ROAD
WATER LANE
OAKFIELD AVENUE
ST ANDREW'S AVENUE
WATERSIDE VIEW
CARPENTERS WALK
TOXTETH STREET
STOCKPORT ROAD
SIDDARTH STREET
BATTERSBY ST
CAPITAL ROAD
DELAMERE STREET
NESTON STREET
RYAN STREET
ACKROYD STREET
WETHERBY STREET
OGDEN LANE
PARK STREET
GOSTON LANE
BRADFORD STREET
MEADFOOT ROAD
PINNINGTON ROAD
EWAN STREET
CARBERRY ROAD
CROSS LANE
WOODHOUSE STREET
HIGH STREET
GARRATT WAY
JESSOP STREET
GARLICK ST
ROCKHAMPTON STREET
CLARK AVE
TANNERY WAY
TAN YARD BROOK
AGNEW STREET
BECKETT ST
BARNISH ST
BAKEWELL STREET
SANDRINGHAM ST
WINDSOR ST
TOFT ROAD
BROOKHURST ROAD
FAR LANE
WILLIAMS ROAD
GLOUCESTER ROAD
CALLARYS
LAMBERT LANE
CENTRAL ROAD
TAYLOR STREET
BUTTRESS CLOSE
PEACOCK CLOSE
ERCLIFFE CLOSE
GREEN LANE
BOWELL ST
CAMBERS
MERCER RD
STILLING ST
TURNER STREET
ASHWORTH ST
IRISHMEAD STREET
WIGARIA ROAD
SCHOOL ROAD
CLAYMORE STREET
WALTER STREET
GORDON STREET
MELVIN STREET
MADISON STREET
SANDOWN STREET
ABBEY HEY LANE
HARROP STREET
GREENWOOD
WESTERN ST
MAYBURY ST
WALMER ST
BRIGHMAN ST
CORTABLE STREET
GODWIN ST
FIELD ST
WILLOWS
BREADS
SEDGLEY ST
SEDGLEY RD
SEDGLEY RD E
SEDGLEY RD W
CHEDDAR ST
CHARIOT STREET
BERNAL ST
WHELEA STREET
WELLROD ST
HARLEY STREET
SANDYWELL STREET
CHADLEY STREET
DUKE STREET
PRESCOT STREET
CHEADLE STREET
ORMELLE ST
BEXA STREET
BELGRAVE STREET
GREENSIDE STREET
CONDUIT ST
BRIDGE ST
BOOTH ST
ELYSIAN STREET
RANGE ST
VICTORIA STREET
BAIE ST
HOVIS ST
ROBERT ST
WOOD ST
BARTLEY ST
WRIGHT ST
GRAM ST
WELCOME ST
LEES STREET
GOLDSMITH STREET
GOLDSMITH ST
GOLDFINCH ST
BESSEMER STREET
PRESTON STREET
GORNALL STREET
PARK CLOSE
HORNBY ST
LETHBRIDGE
BRICK ST
TURTON ST
TREVOR ST
ALPHA STREET
BRAMHALL ST
ROMANES ST
SILVERDALE ST
CHEERBRIDGE
AMPOST STREET
BURNHAM STREET
CLUB ST
GREENHEAD ST
FIELD ST
ROSINA STREET
OXTON STREET
ALBANY ST
NEWHAM
ASHDALE CRESCENT
ASHDALE CRES
DRIVE
Pav
MANOR ROAD
SUNNY BANK RD
ASHDALE CRES
DERWENT AVE
KERSHAW ST
BEECH AVENUE
JOHN STREET
FARRAR ROAD
CLD FARM CRESCENT
HIGH BANK
CORONATION
LYNDEN WAY
LYNDEN GROVE
ROSEMARY LANE
COPPERAS LANE
WATERSIDE VIEW
KENT AVENUE
DERWENT AVENUE
KERSTON AVENUE
MARTON DRIVE
MARTON LANE
EASTON AVENUE
ASHTON GROVE
REES STREET
ALBERTON GROVE
PARK STREET
PARK GROVE
PARK AVENUE
PARK ROAD
PARK ROAD EAST
PARK ROAD WEST
PARK BY-PASS
EAST
WEST
CLAYTON LANE SOUTH
CLAYTON LANE
HILL STREET
STAINBURN ROAD
WILSON STREET
GOOLE STREET
SUPT ST
COLLIER ST
RIDING ST
ROCHDALE ROAD
BOB MOSSEY CLOSE
CAVELL
BILL WILLIAMS CL
CRAIGS CL
CRAIGS CLOSE
CRAGG STREET
CRAGG STREET LANE
CRAGG VALE
CRAGG VALE CL
BEDDING CLOSE
BELGRAVE STREET
BELGRAVE CL
BELGRAVE CLOSE
BELGRAVE GREEN
BELGRAVE GREEN E
BELGRAVE GREEN W
BELGRAVE GREEN N
BELGRAVE GREEN S
BELGRAVE GREEN SE
BELGRAVE GREEN SW
BELGRAVE GREEN NE
BELGRAVE GREEN NW
BELGRAVE GREEN CENTRAL
BELGRAVE GREEN CENTRAL E
BELGRAVE GREEN CENTRAL W
BELGRAVE GREEN CENTRAL N
BELGRAVE GREEN CENTRAL S
BELGRAVE GREEN CENTRAL SE
BELGRAVE GREEN CENTRAL SW
BELGRAVE GREEN CENTRAL NE
BELGRAVE GREEN CENTRAL NW
BELGRAVE GREEN CENTRAL CENTRAL
BELGRAVE GREEN CENTRAL CENTRAL E
BELGRAVE GREEN CENTRAL CENTRAL W
BELGRAVE GREEN CENTRAL CENTRAL N
BELGRAVE GREEN CENTRAL CENTRAL S
BELGRAVE GREEN CENTRAL CENTRAL SE
BELGRAVE GREEN CENTRAL CENTRAL SW
BELGRAVE GREEN CENTRAL CENTRAL NE
BELGRAVE GREEN CENTRAL CENTRAL NW
BELGRAVE GREEN CENTRAL CENTRAL CENTRAL
BELGRAVE GREEN CENTRAL CENTRAL CENTRAL E
BELGRAVE GREEN CENTRAL CENTRAL CENTRAL W
BELGRAVE GREEN CENTRAL CENTRAL CENTRAL N
BELGRAVE GREEN CENTRAL CENTRAL CENTRAL S
BELGRAVE GREEN CENTRAL CENTRAL CENTRAL SE
BELGRAVE GREEN CENTRAL CENTRAL CENTRAL SW
BELGRAVE GREEN CENTRAL CENTRAL CENTRAL NE
BELGRAVE GREEN CENTRAL CENTRAL CENTRAL NW
BELGRAVE GREEN CENTRAL CENTRAL CENTRAL CENTRAL
BELGRAVE GREEN CENTRAL CENTRAL CENTRAL CENTRAL E
BELGRAVE GREEN CENTRAL CENTRAL CENTRAL CENTRAL W
BELGRAVE GREEN CENTRAL CENTRAL CENTRAL CENTRAL N
BELGRAVE GREEN CENTRAL CENTRAL CENTRAL CENTRAL S
BELGRAVE GREEN CENTRAL CENTRAL CENTRAL CENTRAL SE
BELGRAVE GREEN CENTRAL CENTRAL CENTRAL CENTRAL SW
BELGRAVE GREEN CENTRAL CENTRAL CENTRAL CENTRAL NE
BELGRAVE GREEN CENTRAL CENTRAL CENTRAL CENTRAL NW
BELGRAVE GREEN CENTRAL CENTRAL CENTRAL CENTRAL CENTRAL
BELGRAVE GREEN CENTRAL CENTRAL CENTRAL CENTRAL CENTRAL E
BELGRAVE GREEN CENTRAL CENTRAL CENTRAL CENTRAL CENTRAL W
BELGRAVE GREEN CENTRAL CENTRAL CENTRAL CENTRAL CENTRAL N
BELGRAVE GREEN CENTRAL CENTRAL CENTRAL CENTRAL CENTRAL S
BELGRAVE GREEN CENTRAL CENTRAL CENTRAL CENTRAL CENTRAL SE
BELGRAVE GREEN CENTRAL CENTRAL CENTRAL CENTRAL CENTRAL SW
BELGRAVE GREEN CENTRAL CENTRAL CENTRAL CENTRAL CENTRAL NE
BELGRAVE GREEN CENTRAL CENTRAL CENTRAL CENTRAL CENTRAL NW
BELGRAVE GREEN CENTRAL CENTRAL CENTRAL CENTRAL CENTRAL CENTRAL
BELGRAVE GREEN CENTRAL CENTRAL CENTRAL CENTRAL CENTRAL CENTRAL E
BELGRAVE GREEN CENTRAL CENTRAL CENTRAL CENTRAL CENTRAL CENTRAL W
BELGRAVE GREEN CENTRAL CENTRAL CENTRAL CENTRAL CENTRAL CENTRAL N
BELGRAVE GREEN CENTRAL CENTRAL CENTRAL CENTRAL CENTRAL CENTRAL S
BELGRAVE GREEN CENTRAL CENTRAL CENTRAL CENTRAL CENTRAL CENTRAL SE
BELGRAVE GREEN CENTRAL CENTRAL CENTRAL CENTRAL CENTRAL CENTRAL SW
BELGRAVE GREEN CENTRAL CENTRAL CENTRAL CENTRAL CENTRAL CENTRAL NE
BELGRAVE GREEN CENTRAL CENTRAL CENTRAL CENTRAL CENTRAL CENTRAL NW
BELGRAVE GREEN CENTRAL CENTRAL CENTRAL CENTRAL CENTRAL CENTRAL CENTRAL
BELGRAVE GREEN CENTRAL CENTRAL CENTRAL CENTRAL CENTRAL CENTRAL CENTRAL E
BELGRAVE GREEN CENTRAL CENTRAL CENTRAL CENTRAL CENTRAL CENTRAL CENTRAL W
BELGRAVE GREEN CENTRAL CENTRAL CENTRAL CENTRAL CENTRAL CENTRAL CENTRAL N
BELGRAVE GREEN CENTRAL CENTRAL CENTRAL CENTRAL CENTRAL CENTRAL CENTRAL S
BELGRAVE GREEN CENTRAL CENTRAL CENTRAL CENTRAL CENTRAL CENTRAL CENTRAL SE
BELGRAVE GREEN CENTRAL CENTRAL CENTRAL CENTRAL CENTRAL CENTRAL CENTRAL SW
BELGRAVE GREEN CENTRAL CENTRAL CENTRAL CENTRAL CENTRAL CENTRAL CENTRAL NE
BELGRAVE GREEN CENTRAL CENTRAL CENTRAL CENTRAL CENTRAL CENTRAL CENTRAL NW
BELGRAVE GREEN CENTRAL CENTRAL CENTRAL CENTRAL CENTRAL CENTRAL CENTRAL CENTRAL
BELGRAVE GREEN CENTRAL CENTRAL CENTRAL CENTRAL CENTRAL CENTRAL CENTRAL CENTRAL E
BELGRAVE GREEN CENTRAL CENTRAL CENTRAL CENTRAL CENTRAL CENTRAL CENTRAL CENTRAL W
BELGRAVE GREEN CENTRAL CENTRAL CENTRAL CENTRAL CENTRAL CENTRAL CENTRAL CENTRAL N
BELGRAVE GREEN CENTRAL CENTRAL CENTRAL CENTRAL CENTRAL CENTRAL CENTRAL CENTRAL S
BELGRAVE GREEN CENTRAL CENTRAL CENTRAL CENTRAL CENTRAL CENTRAL CENTRAL CENTRAL SE
BELGRAVE GREEN CENTRAL CENTRAL CENTRAL CENTRAL CENTRAL CENTRAL CENTRAL CENTRAL SW
BELGRAVE GREEN CENTRAL CENTRAL CENTRAL CENTRAL CENTRAL CENTRAL CENTRAL CENTRAL NE
BELGRAVE GREEN CENTRAL CENTRAL CENTRAL CENTRAL CENTRAL CENTRAL CENTRAL CENTRAL NW
BELGRAVE GREEN CENTRAL CENTRAL CENTRAL CENTRAL CENTRAL CENTRAL CENTRAL CENTRAL CENTRAL
BELGRAVE GREEN CENTRAL CENTRAL CENTRAL CENTRAL CENTRAL CENTRAL CENTRAL CENTRAL CENTRAL E
BELGRAVE GREEN CENTRAL CENTRAL CENTRAL CENTRAL CENTRAL CENTRAL CENTRAL CENTRAL CENTRAL W
BELGRAVE GREEN CENTRAL CENTRAL CENTRAL CENTRAL CENTRAL CENTRAL CENTRAL CENTRAL CENTRAL N
BELGRAVE GREEN CENTRAL CENTRAL CENTRAL CENTRAL CENTRAL CENTRAL CENTRAL CENTRAL CENTRAL S
BELGRAVE GREEN CENTRAL CENTRAL CENTRAL CENTRAL CENTRAL CENTRAL CENTRAL CENTRAL CENTRAL SE
BELGRAVE GREEN CENTRAL CENTRAL CENTRAL CENTRAL CENTRAL CENTRAL CENTRAL CENTRAL CENTRAL SW
BELGRAVE GREEN CENTRAL CENTRAL CENTRAL CENTRAL CENTRAL CENTRAL CENTRAL CENTRAL CENTRAL NE
BELGRAVE GREEN CENTRAL CENTRAL CENTRAL CENTRAL CENTRAL CENTRAL CENTRAL CENTRAL CENTRAL NW
BELGRAVE GREEN CENTRAL CENTRAL CENTRAL CENTRAL CENTRAL CENTRAL CENTRAL CENTRAL CENTRAL CENTRAL
BELGRAVE GREEN CENTRAL CENTRAL CENTRAL CENTRAL CENTRAL CENTRAL CENTRAL CENTRAL CENTRAL CENTRAL E
BELGRAVE GREEN CENTRAL CENTRAL CENTRAL CENTRAL CENTRAL CENTRAL CENTRAL CENTRAL CENTRAL CENTRAL W
BELGRAVE GREEN CENTRAL CENTRAL CENTRAL CENTRAL CENTRAL CENTRAL CENTRAL CENTRAL CENTRAL CENTRAL N
BELGRAVE GREEN CENTRAL CENTRAL CENTRAL CENTRAL CENTRAL CENTRAL CENTRAL CENTRAL CENTRAL CENTRAL S
BELGRAVE GREEN CENTRAL CENTRAL CENTRAL CENTRAL CENTRAL CENTRAL CENTRAL CENTRAL CENTRAL CENTRAL SE
BELGRAVE GREEN CENTRAL CENTRAL CENTRAL CENTRAL CENTRAL CENTRAL CENTRAL CENTRAL CENTRAL CENTRAL SW
BELGRAVE GREEN CENTRAL CENTRAL CENTRAL CENTRAL CENTRAL CENTRAL CENTRAL CENTRAL CENTRAL CENTRAL NE
BELGRAVE GREEN CENTRAL CENTRAL CENTRAL CENTRAL CENTRAL CENTRAL CENTRAL CENTRAL CENTRAL CENTRAL NW
BELGRAVE GREEN CENTRAL CENTRAL CENTRAL CENTRAL CENTRAL CENTRAL CENTRAL CENTRAL CENTRAL CENTRAL CENTRAL
BELGRAVE GREEN CENTRAL CENTRAL CENTRAL CENTRAL CENTRAL CENTRAL CENTRAL CENTRAL CENTRAL CENTRAL CENTRAL E
BELGRAVE GREEN CENTRAL CENTRAL CENTRAL CENTRAL CENTRAL CENTRAL CENTRAL CENTRAL CENTRAL CENTRAL CENTRAL W
BELGRAVE GREEN CENTRAL CENTRAL CENTRAL CENTRAL CENTRAL CENTRAL CENTRAL CENTRAL CENTRAL CENTRAL CENTRAL N
BELGRAVE GREEN CENTRAL CENTRAL CENTRAL CENTRAL CENTRAL CENTRAL CENTRAL CENTRAL CENTRAL CENTRAL CENTRAL S
BELGRAVE GREEN CENTRAL CENTRAL CENTRAL CENTRAL CENTRAL CENTRAL CENTRAL CENTRAL CENTRAL CENTRAL CENTRAL SE
BELGRAVE GREEN CENTRAL CENTRAL CENTRAL CENTRAL CENTRAL CENTRAL CENTRAL CENTRAL CENTRAL CENTRAL CENTRAL SW
BELGRAVE GREEN CENTRAL CENTRAL CENTRAL CENTRAL CENTRAL CENTRAL CENTRAL CENTRAL CENTRAL CENTRAL CENTRAL NE
BELGRAVE GREEN CENTRAL CENTRAL CENTRAL CENTRAL CENTRAL CENTRAL CENTRAL CENTRAL CENTRAL CENTRAL CENTRAL NW
BELGRAVE GREEN CENTRAL CENTRAL CENTRAL CENTRAL CENTRAL CENTRAL CENTRAL CENTRAL CENTRAL CENTRAL CENTRAL CENTRAL
BELGRAVE GREEN CENTRAL CENTRAL CENTRAL CENTRAL CENTRAL CENTRAL CENTRAL CENTRAL CENTRAL CENTRAL CENTRAL CENTRAL E
BELGRAVE GREEN CENTRAL CENTRAL CENTRAL CENTRAL CENTRAL CENTRAL CENTRAL CENTRAL CENTRAL CENTRAL CENTRAL CENTRAL W
BELGRAVE GREEN CENTRAL CENTRAL CENTRAL CENTRAL CENTRAL CENTRAL CENTRAL CENTRAL CENTRAL CENTRAL CENTRAL CENTRAL N
BELGRAVE GREEN CENTRAL CENTRAL CENTRAL CENTRAL CENTRAL CENTRAL CENTRAL CENTRAL CENTRAL CENTRAL CENTRAL CENTRAL S
BELGRAVE GREEN CENTRAL CENTRAL CENTRAL CENTRAL CENTRAL CENTRAL CENTRAL CENTRAL CENTRAL CENTRAL CENTRAL CENTRAL SE
BELGRAVE GREEN CENTRAL CENTRAL CENTRAL CENTRAL CENTRAL CENTRAL CENTRAL CENTRAL CENTRAL CENTRAL CENTRAL CENTRAL SW
BELGRAVE GREEN CENTRAL CENTRAL CENTRAL CENTRAL CENTRAL CENTRAL CENTRAL CENTRAL CENTRAL CENTRAL CENTRAL CENTRAL NE
BELGRAVE GREEN CENTRAL CENTRAL CENTRAL CENTRAL CENTRAL CENTRAL CENTRAL CENTRAL CENTRAL CENTRAL CENTRAL CENTRAL NW
BELGRAVE GREEN CENTRAL CENTRAL CENTRAL CENTRAL CENTRAL CENTRAL CENTRAL CENTRAL CENTRAL CENTRAL CENTRAL CENTRAL CENTRAL
BELGRAVE GREEN CENTRAL CENTRAL CENTRAL CENTRAL CENTRAL CENTRAL CENTRAL CENTRAL CENTRAL CENTRAL CENTRAL CENTRAL CENTRAL E
BELGRAVE GREEN CENTRAL CENTRAL CENTRAL CENTRAL CENTRAL CENTRAL CENTRAL CENTRAL CENTRAL CENTRAL CENTRAL CENTRAL CENTRAL W
BELGRAVE GREEN CENTRAL CENTRAL CENTRAL CENTRAL CENTRAL CENTRAL CENTRAL CENTRAL CENTRAL CENTRAL CENTRAL CENTRAL CENTRAL N
BELGRAVE GREEN CENTRAL CENTRAL CENTRAL CENTRAL CENTRAL CENTRAL CENTRAL CENTRAL CENTRAL CENTRAL CENTRAL CENTRAL CENTRAL S
BELGRAVE GREEN CENTRAL CENTRAL CENTRAL CENTRAL CENTRAL CENTRAL CENTRAL CENTRAL CENTRAL CENTRAL CENTRAL CENTRAL CENTRAL SE
BELGRAVE GREEN CENTRAL CENTRAL CENTRAL CENTRAL CENTRAL CENTRAL CENTRAL CENTRAL CENTRAL CENTRAL CENTRAL CENTRAL CENTRAL SW
BELGRAVE GREEN CENTRAL CENTRAL CENTRAL CENTRAL CENTRAL CENTRAL CENTRAL CENTRAL CENTRAL CENTRAL CENTRAL CENTRAL CENTRAL NE
BELGRAVE GREEN CENTRAL CENTRAL CENTRAL CENTRAL CENTRAL CENTRAL CENTRAL CENTRAL CENTRAL CENTRAL CENTRAL CENTRAL CENTRAL NW
BELGRAVE GREEN CENTRAL CENTRAL CENTRAL CENTRAL CENTRAL CENTRAL CENTRAL CENTRAL CENTRAL CENTRAL CENTRAL CENTRAL CENTRAL CENTRAL
BELGRAVE GREEN CENTRAL CENTRAL CENTRAL CENTRAL CENTRAL CENTRAL CENTRAL CENTRAL CENTRAL CENTRAL CENTRAL CENTRAL CENTRAL CENTRAL E
BELGRAVE GREEN CENTRAL CENTRAL CENTRAL CENTRAL CENTRAL CENTRAL CENTRAL CENTRAL CENTRAL CENTRAL CENTRAL CENTRAL CENTRAL CENTRAL W
BELGRAVE GREEN CENTRAL CENTRAL CENTRAL CENTRAL CENTRAL CENTRAL CENTRAL CENTRAL CENTRAL CENTRAL CENTRAL CENTRAL CENTRAL CENTRAL N
BELGRAVE GREEN CENTRAL CENTRAL CENTRAL CENTRAL CENTRAL CENTRAL CENTRAL CENTRAL CENTRAL CENTRAL CENTRAL CENTRAL CENTRAL CENTRAL S
BELGRAVE GREEN CENTRAL CENTRAL CENTRAL CENTRAL CENTRAL CENTRAL CENTRAL CENTRAL CENTRAL CENTRAL CENTRAL CENTRAL CENTRAL CENTRAL SE
BELGRAVE GREEN CENTRAL CENTRAL CENTRAL CENTRAL CENTRAL CENTRAL CENTRAL CENTRAL CENTRAL CENTRAL CENTRAL CENTRAL CENTRAL CENTRAL SW
BELGRAVE GREEN CENTRAL CENTRAL CENTRAL CENTRAL CENTRAL CENTRAL CENTRAL CENTRAL CENTRAL CENTRAL CENTRAL CENTRAL CENTRAL CENTRAL NE
BELGRAVE GREEN CENTRAL CENTRAL CENTRAL CENTRAL CENTRAL CENTRAL CENTRAL CENTRAL CENTRAL CENTRAL CENTRAL CENTRAL CENTRAL CENTRAL NW
BELGRAVE GREEN CENTRAL CENTRAL CENTRAL CENTRAL CENTRAL CENTRAL CENTRAL CENTRAL CENTRAL CENTRAL CENTRAL CENTRAL CENTRAL CENTRAL CENTRAL
BELGRAVE GREEN CENTRAL CENTRAL CENTRAL CENTRAL CENTRAL CENTRAL CENTRAL CENTRAL CENTRAL CENTRAL CENTRAL CENTRAL CENTRAL CENTRAL CENTRAL E
BELGRAVE GREEN CENTRAL CENTRAL CENTRAL CENTRAL CENTRAL CENTRAL CENTRAL CENTRAL CENTRAL CENTRAL CENTRAL CENTRAL CENTRAL CENTRAL CENTRAL W
BELGRAVE GREEN CENTRAL CENTRAL CENTRAL CENTRAL CENTRAL CENTRAL CENTRAL CENTRAL CENTRAL CENTRAL CENTRAL CENTRAL CENTRAL CENTRAL CENTRAL N
BELGRAVE GREEN CENTRAL CENTRAL CENTRAL CENTRAL CENTRAL CENTRAL CENTRAL CENTRAL CENTRAL CENTRAL CENTRAL CENTRAL CENTRAL CENTRAL CENTRAL S
BELGRAVE GREEN CENTRAL CENTRAL CENTRAL CENTRAL CENTRAL CENTRAL CENTRAL CENTRAL CENTRAL CENTRAL CENTRAL CENTRAL CENTRAL CENTRAL CENTRAL SE
BELGRAVE GREEN CENTRAL CENTRAL CENTRAL CENTRAL CENTRAL CENTRAL CENTRAL CENTRAL CENTRAL CENTRAL CENTRAL CENTRAL CENTRAL CENTRAL CENTRAL SW
BELGRAVE GREEN CENTRAL CENTRAL CENTRAL CENTRAL CENTRAL CENTRAL CENTRAL CENTRAL CENTRAL CENTRAL CENTRAL CENTRAL CENTRAL CENTRAL CENTRAL NE
BELGRAVE GREEN CENTRAL CENTRAL CENTRAL CENTRAL CENTRAL CENTRAL CENTRAL CENTRAL CENTRAL CENTRAL CENTRAL CENTRAL CENTRAL CENTRAL CENTRAL NW
BELGRAVE GREEN CENTRAL CENTRAL CENTRAL CENTRAL CENTRAL CENTRAL CENTRAL CENTRAL CENTRAL CENTRAL CENTRAL CENTRAL CENTRAL CENTRAL CENTRAL CENTRAL
BELGRAVE GREEN CENTRAL CENTRAL CENTRAL CENTRAL CENTRAL CENTRAL CENTRAL CENTRAL CENTRAL CENTRAL CENTRAL CENTRAL CENTRAL CENTRAL CENTRAL CENTRAL E
BELGRAVE GREEN CENTRAL CENTRAL CENTRAL CENTRAL CENTRAL CENTRAL CENTRAL CENTRAL CENTRAL CENTRAL CENTRAL CENTRAL CENTRAL CENTRAL CENTRAL CENTRAL W
BELGRAVE GREEN CENTRAL CENTRAL CENTRAL CENTRAL CENTRAL CENTRAL CENTRAL CENTRAL CENTRAL CENTRAL CENTRAL CENTRAL CENTRAL CENTRAL CENTRAL CENTRAL N
BELGRAVE GREEN CENTRAL CENTRAL CENTRAL CENTRAL CENTRAL CENTRAL CENTRAL CENTRAL CENTRAL CENTRAL CENTRAL CENTRAL CENTRAL CENTRAL CENTRAL CENTRAL S
BELGRAVE GREEN CENTRAL CENTRAL CENTRAL CENTRAL CENTRAL CENTRAL CENTRAL CENTRAL CENTRAL CENTRAL CENTRAL CENTRAL CENTRAL CENTRAL CENTRAL CENTRAL SE
BELGRAVE GREEN CENTRAL CENTRAL CENTRAL CENTRAL CENTRAL CENTRAL CENTRAL CENTRAL CENTRAL CENTRAL CENTRAL CENTRAL CENTRAL CENTRAL CENTRAL CENTRAL SW
BELGRAVE GREEN CENTRAL CENTRAL CENTRAL CENTRAL CENTRAL CENTRAL CENTRAL CENTRAL CENTRAL CENTRAL CENTRAL CENTRAL CENTRAL CENTRAL CENTRAL CENTRAL NE
BELGRAVE GREEN CENTRAL

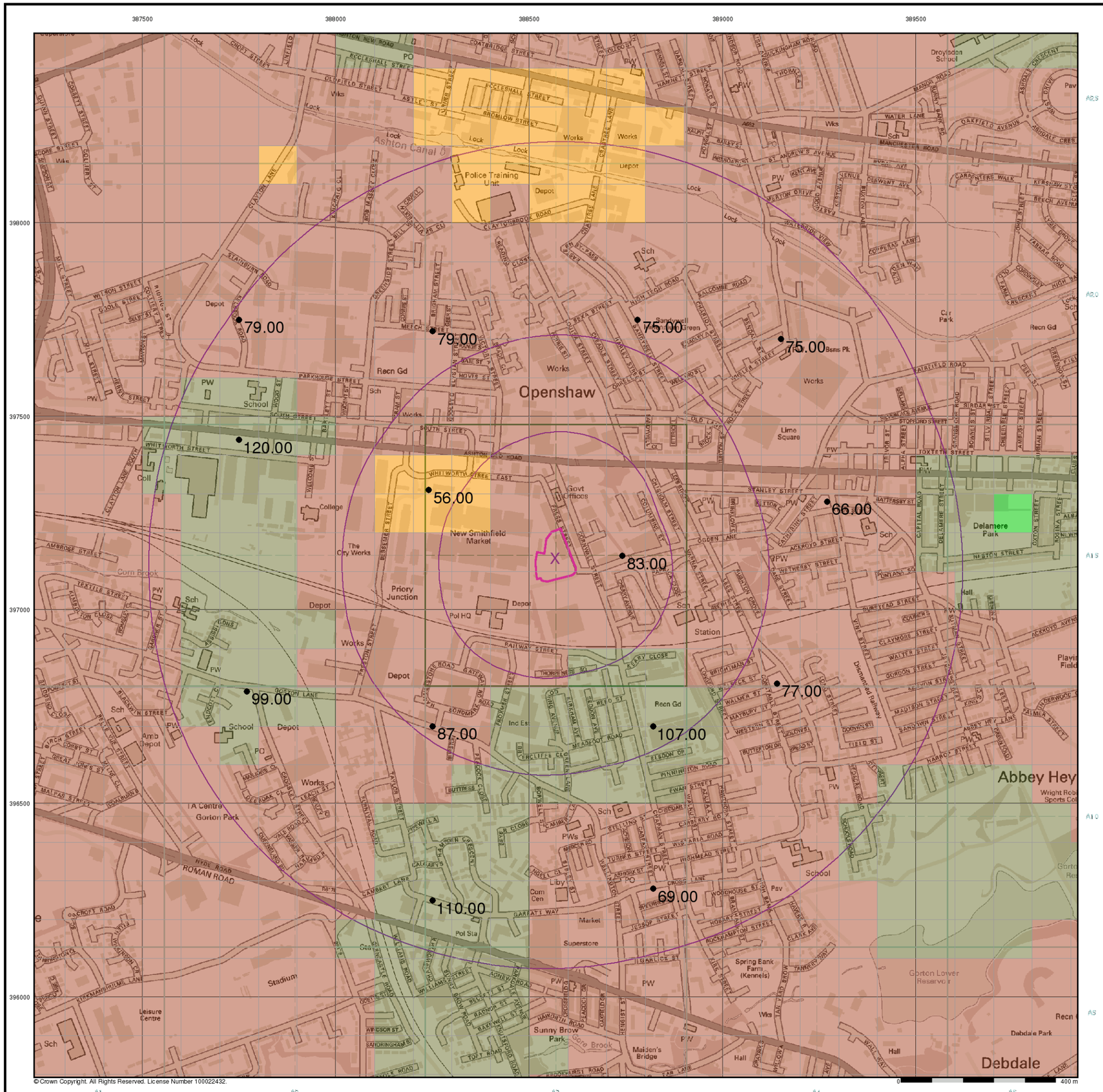

© Crown Copyright. All Rights Reserved. License Number 100022432.

Envirocheck®

General

Specified Site | Specified Buffer(s) | X Bearing Reference Point

Urban Soil Chemistry Chromium

● BGS Urban Soil Chemistry Measured Concentration Values (mg/kg)

Chromium Concentrations mg/kg

- < 20
- 20 - 40
- 40 - 60
- 60 - 90
- 90 - 120
- 120 - 180
- > 180

Urban Soil Chemistry Chromium - Slice A

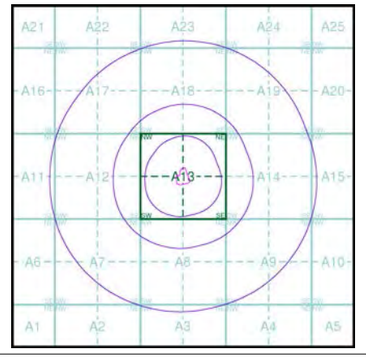

Order Details

Order Details:	47798643_1_1
Customer Ref:	D5105
National Grid Reference:	388570, 397130
Slice:	A
Site Area (Ha):	0.93
Search buffer (m):	1000

Site Details

Fairfield Materials Management, New Smithfield Market, MANCHESTER, M11 2WJ

Landmark Information Group

Tel: 0844 844 9952
Fax: 0844 844 9951
Web: www.envirocheck.co.uk



© Crown Copyright. All Rights Reserved. License Number 100022432.

Envirocheck®

General

Specified Site | Specified Buffer(s) | X Bearing Reference Point

Estimated Soil Chemistry Chromium

Chromium Concentrations mg/kg

- < 20
- 20 - 40
- 40 - 60
- 60 - 90
- 90 - 120
- 120 - 180
- > 180

Estimated Soil Chemistry Chromium - Slice A

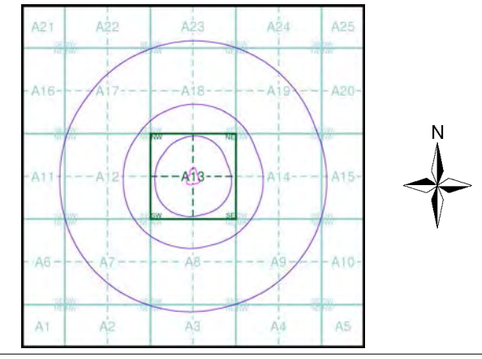

Order Details

Order Details:	47798643_1_1
Customer Ref:	D5105
National Grid Reference:	388570, 397130
Slice:	A
Site Area (Ha):	0.93
Search buffer (m):	1000

Site Details

Fairfield Materials Management, New Smithfield Market, MANCHESTER, M11 2WJ

Landmark Information Group
Tel: 0844 844 9952
Fax: 0844 844 9951
Web: www.envirocheck.co.uk

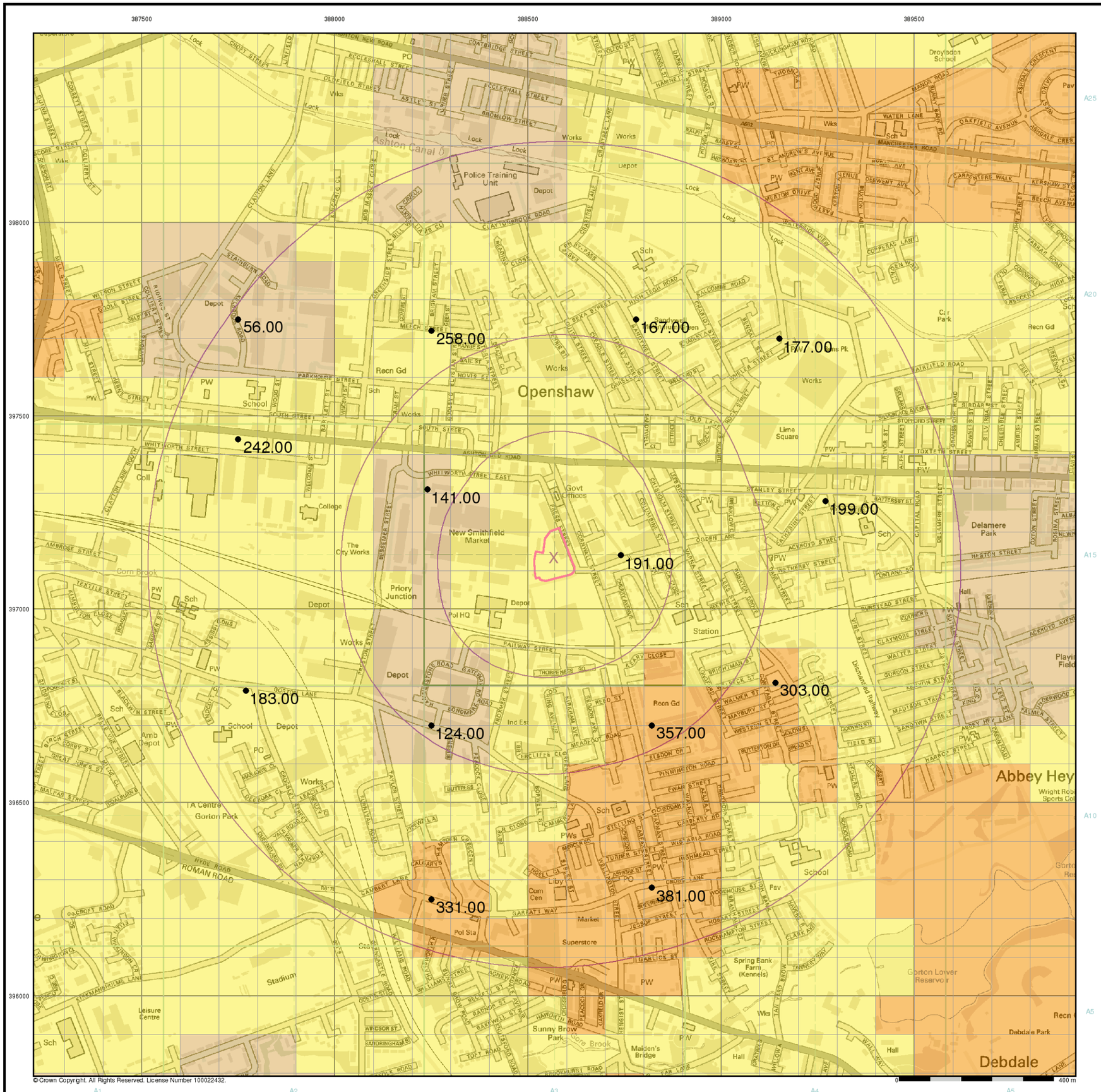

© Crown Copyright. All Rights Reserved. License Number 100022432.

Envirocheck®

General

Specified Site | Specified Buffer(s) | X Bearing Reference Point

Urban Soil Chemistry Lead

● BGS Urban Soil Chemistry Measured Concentration Values (mg/kg)

Lead Concentrations mg/kg

- < 150
- 150 - 300
- 300 - 600
- 600 - 900
- > 900

Urban Soil Chemistry Lead - Slice A

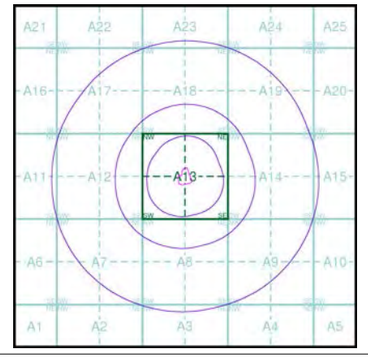

Order Details

Order Details:	47798643_1_1
Customer Ref:	D5105
National Grid Reference:	388570, 397130
Slice:	A
Site Area (Ha):	0.93
Search buffer (m):	1000

Site Details

Fairfield Materials Management, New Smithfield Market, MANCHESTER, M11 2WJ

Landmark Information Group

Tel: 0844 844 9952
Fax: 0844 844 9951
Web: www.envirocheck.co.uk

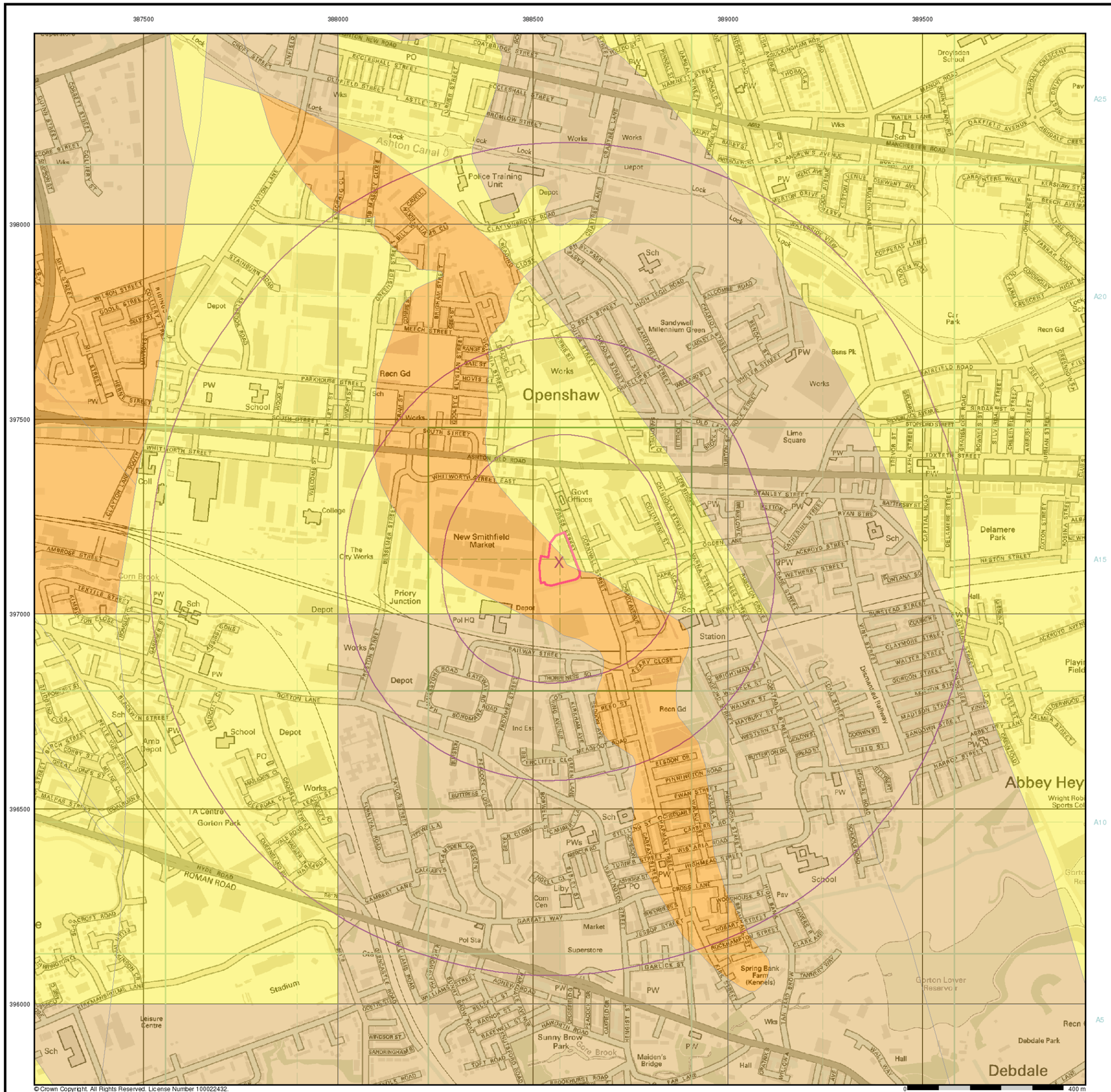

© Crown Copyright. All Rights Reserved. License Number 100022432.

Envirocheck®

General

Specified Site | Specified Buffer(s) | X Bearing Reference Point

Estimated Soil Chemistry Lead

Lead Concentrations mg/kg

- < 150
- 150 - 300
- 300 - 600
- 600 - 900
- > 900

Estimated Soil Chemistry Lead - Slice A

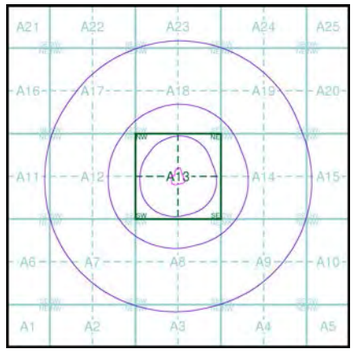

Order Details

Order Details:	47798643_1_1
Customer Ref:	D5105
National Grid Reference:	388570, 397130
Slice:	A
Site Area (Ha):	0.93
Search buffer (m):	1000

Site Details

Fairfield Materials Management, New Smithfield Market, MANCHESTER, M11 2WJ

Landmark Information Group

Tel: 0844 844 9952
Fax: 0844 844 9951
Web: www.envirocheck.co.uk

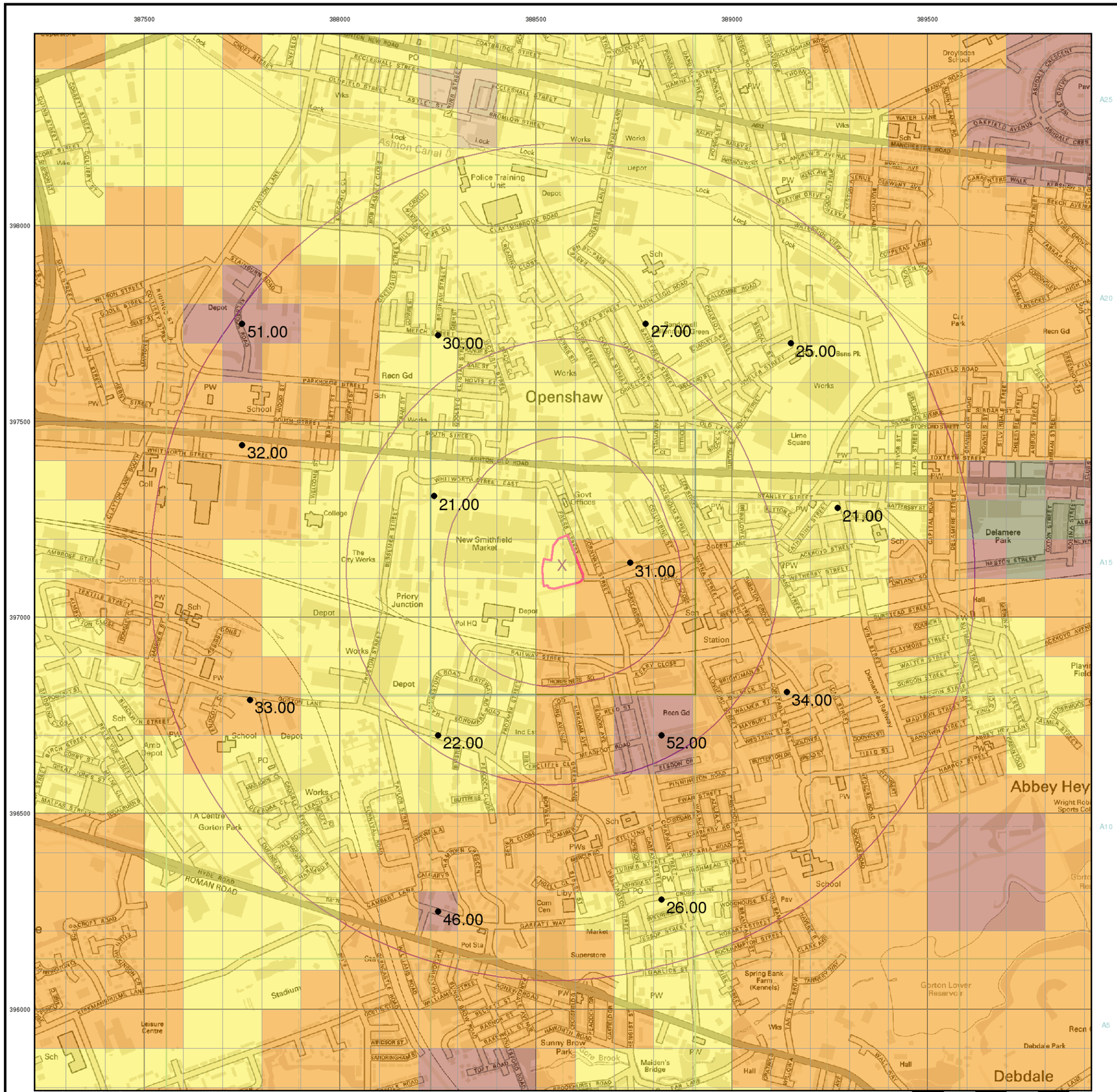

© Crown Copyright. All Rights Reserved. License Number 100022432.

Envirocheck®

General

Specified Site | Specified Buffer(s) | X Bearing Reference Point

Urban Soil Chemistry Nickel

● BGS Urban Soil Chemistry Measured Concentration Values (mg/kg)

Nickel Concentrations mg/kg

- < 15
- 15 - 30
- 30 - 45
- 45 - 60
- 60 - 80
- 80 - 100
- > 100

Urban Soil Chemistry Nickel - Slice A

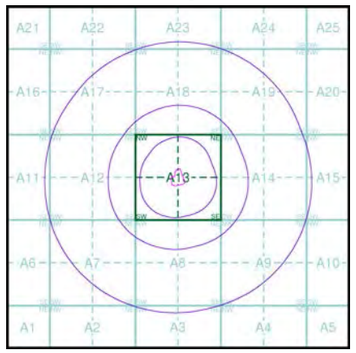

Order Details

Order Details:	47798643_1_1
Customer Ref:	D5105
National Grid Reference:	388570, 397130
Slice:	A
Site Area (Ha):	0.93
Search buffer (m):	1000

Site Details

Fairfield Materials Management, New Smithfield Market, MANCHESTER, M11 2WJ

Landmark Information Group

Tel: 0844 844 9952
Fax: 0844 844 9951
Web: www.envirocheck.co.uk

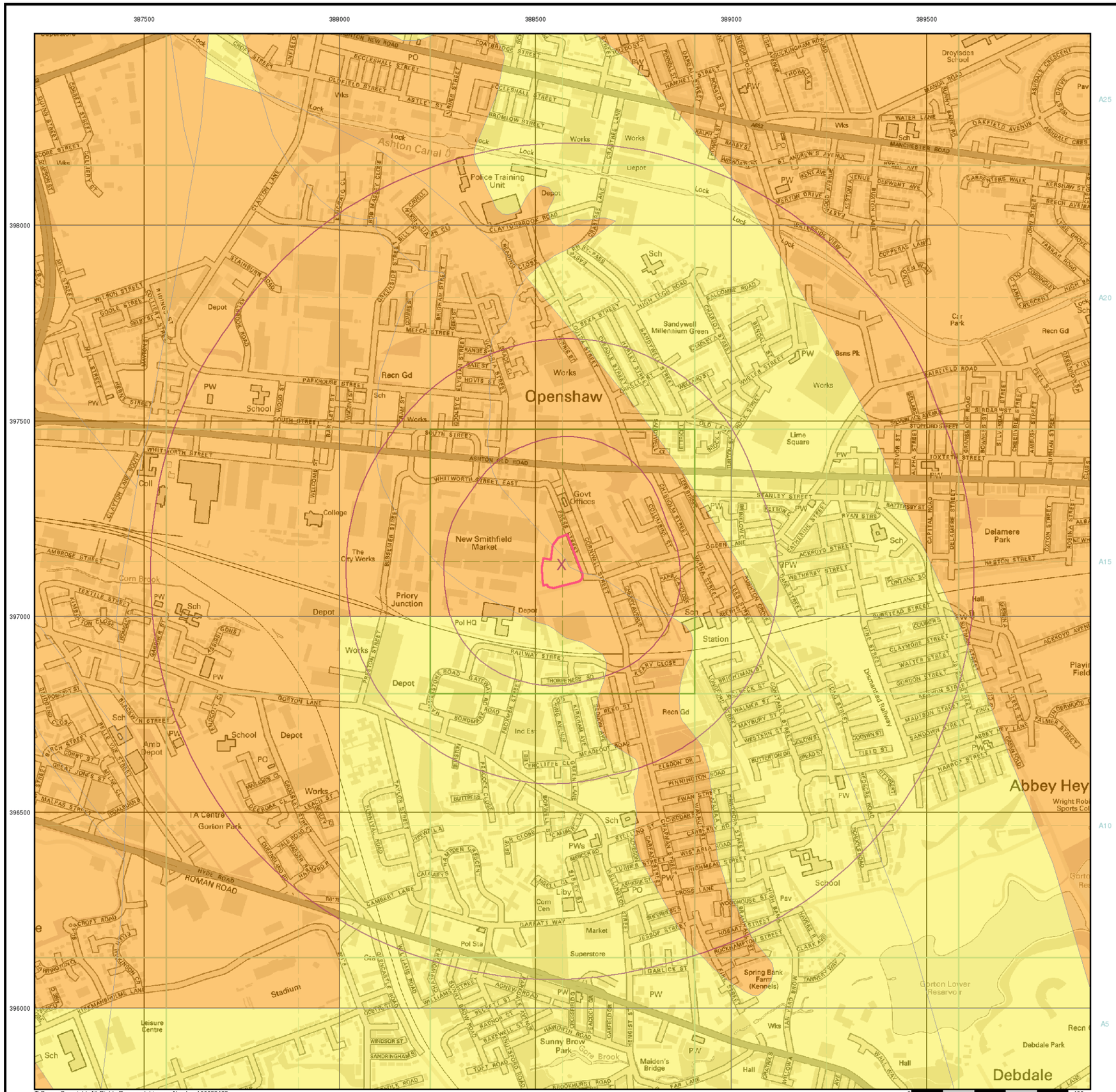
387500
388000
388500
389000
389500
398000
397500
397000
396500
396000
A25
A20
A15
A10
A5
A1
A2
A3
A4
A5
Openshaw
Debdale
Abbey Hey
Ashton Canal
Corn Brook
Police Training Unit
Sandywell Millennium Green
New Smithfield Market
Govt Offices
Lime Square
Delamere Park
Gorton Park
Gorton Lower Reservoir
Sunny Brow Park
Maiden's Bridge
Priory Junction
Spring Bank Farm (Kennels)
Leisure Centre
Stadium
Superstore
Market
Station
Depot
Works
School
Recn Gd
Sch
PW
Wks
Hall
Pol HQ
Pol Sta
Liby
Com Cen
Govt Offices
College
Coll
Car Park
Bens Pk
Inc Es
PWs
Amb Depot
ROMAN ROAD
ASHTON OLD ROAD
WHITWORTH STREET EAST
WHITWORTH STREET
SOUTH STREET
MANCHESTER ROAD
STANLEY STREET
RAILWAY STREET
CLAYTONBROOK ROAD
GORTON LANE
ROCHDALE ROAD
HYDE ROAD
FAIRFIELD ROAD
OLDFIELD STREET
ECCLESHALL STREET
BROMLOW STREET
ASTLEY ST
CHEW STREET
COATBRIDGE STREET
CLAYTON LANE
STAINBURN ROAD
MEECH STREET
PARKHOUSE STREET
SOUTH STREET
ASHTON CANAL
CLAYTONBROOK ROAD
HIGH LEGH ROAD
SALCOMBE ROAD
CHARIOT STREET
WHEELER STREET
WELLAND ST
HARLEY STREET
SANDYWELL STREET
OLDHAM ROAD
ROCHDALE ROAD
ASHTON NEW ROAD
MANCHESTER ROAD
WATER LANE
OAKFIELD AVENUE
DERWENT AVE
WATERSIDE VIEW
COPPERAS LANE
CARPENTERS WALK
KERSHAW ST
BEECH AVENUE
FAIRFIELD ROAD
STOCKPORT ROAD
TOXTETH STREET
STOFORD STREET
SIDDARTH ST
CHEETHAM ST
AMPOST STREET
BURMAN ST
ROSINA STREET
ALBERT STREET
CAPITAL ROAD
DELAMERE STREET
NESTON STREET
BATTERSBY ST
RYAN STREET
ACKROYD STREET
OGDEN LANE
WETHERBY STREET
PARK STREET
FONTANA SQ
SUNSTEAD STREET
CLAYMORE STREET
WALTER STREET
GORDON STREET
MELVYN STREET
MADISON STREET
SANDOWN STREET
ABBEY HEY LANE
PALMER STREET
DERWOOD CL
ACKROYD AVENUE
Dismantled Railway
Droylsden School
Playing Field
Wright Robinson Sports College
Gorton Park
TA Centre
Recn Gd
Sch
PW
Wks
Hall
Depot
Works
School

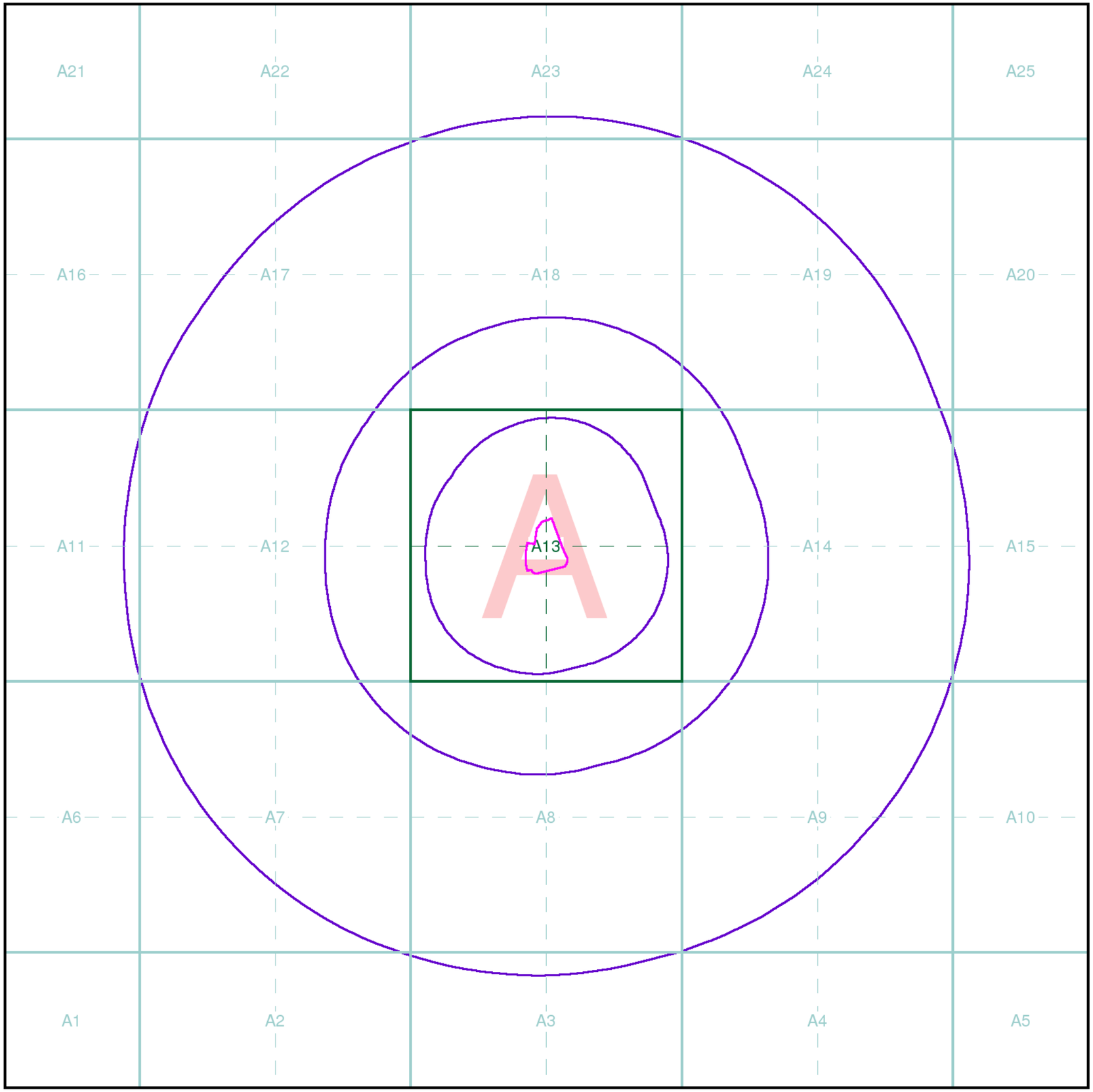

Envirocheck®

Index Map

For ease of identification, your site and buffer have been split into Slices, Segments and Quadrants. These are illustrated on the Index Map opposite and explained further below.

Slice
Each slice represents a 1:10,000 plot area (2.7km x 2.7km) for your site and buffer. A large site and buffer may be made up of several slices (represented by a red outline), that are referenced by letters of the alphabet, starting from the bottom left corner of the slice "grid". This grid does not relate to National Grid lines but is designed to give best fit over the site and buffer.

Segment
A segment represents a 1:2,500 plot area. Segments that have plot files associated with them are shown in dark green, others in light blue. These are numbered from the bottom left hand corner within each slice.

Quadrant
A quadrant is a quarter of a segment. These are labelled as NW, NE, SW, SE and are referenced in the datasheet to allow features to be quickly located on plots. Therefore a feature that has a quadrant reference of A7NW will be in Slice A, Segment 7 and the NW Quadrant.

A selection of organisations who provide data within this report:

Ordnance Survey® Licensed Partner

British Geological Survey NATURAL ENVIRONMENT RESEARCH COUNCIL

Environment Agency

NATURAL ENGLAND

Envirocheck reports are compiled from 136 different sources of data.

Client Details

Ms K Purves, Dunelm Geotechnical & Environmental, Foundation House, St Johns Road, Meadowfield, Durham, Co. Durham, DH7 8TZ

Order Details

Order Number:	47798643_1_1
Customer Ref:	D5105
National Grid Reference:	388570, 397130
Site Area (Ha):	0.93
Search Buffer (m):	1000

Site Details

Fairfield Materials Management, New Smithfield Market, MANCHESTER, M11 2WJ

Full Terms and Conditions can be found on the following link:
http://www.landmarkinfo.co.uk/Terms/Show/430

Landmark Information Group
Tel: 0844 844 9952
Fax: 0844 844 9951
Web: www.envirocheck.co.uk

Appendix D

Dunelm Conditions Of Offer, Notes On Limitations & Basis For Contract

Dunelm Conditions of Offer, Notes on Limitations & Basis for Contract

These conditions accompany our tender and supercede any previous conditions issued. The firm will prepare a report solely for the use of the Client (the party invoiced) and its agent(s). No reliance should be placed on the contents of this report, in whole or in part by 3rd parties. The report, its content and format and associated data are copyright, and the property of the firm. Photocopying of part or all of the contents, transfer or reproduction of any kind is forbidden without written permission from the firm. A charge may be levied against such approval, the same to be made at the discretion of the firm.

Site investigation is a process of sampling. The scope and size of an investigation may be considered proportional to levels of confidence regarding the ground and groundwater conditions. The exploratory holes undertaken investigate only a small volume of the ground in relation to the overall size of the site, and can only provide a general indication of site conditions. The opinions provided and recommendations given in this report are based on the ground conditions as encountered within each of the exploratory holes. There may be different ground conditions elsewhere on the site which have not been identified by this investigation and which therefore have not been taken into account in this report. Reports are generally subject to the comments of the local authority and Environment Agency. The comments made on groundwater conditions are based on observations made at the time that site work was carried out. It should be noted that mobile contamination, soil gas levels and groundwater levels may vary owing to seasonal, tidal and/or weather related effects. Unrecorded ancient mining may occur anywhere where seams that have been worked and influence the rock and soil above. Dissolution cavities can occur where gypsum or chalk is present. Rotary drilling is the recommended technique to prove the integrity of the rock.

Where the scope of the investigation is limited via access to information, time constraints, equipment limitations, testing, interpretation or by the client or his agents budgetary constraints, elements not set out in the proposal and excluded from the report are deemed to be omitted from the scope of the investigation.

The firm cannot be held liable and do not warrant, or otherwise guarantee the validity of information provided by third parties and subsequently used in our reports. The firm are not responsible for the action negligent or otherwise of subcontractors or third parties.

Desk studies are generally prepared in accordance with RICS guidelines. Environmental site investigations are generally undertaken as 'exploratory investigations' in accordance with the definitions provided in paragraph 5.4 of BS 10175:2001 in order to confirm the conceptual assumptions. You are advised to familiarize yourself with the typical scope of such an investigation. No pumping of water will be undertaken unless a licence or facilities/equipment have been arranged by others.

Where the type, number or/and depth of exploratory hole is specified by others, the firm cannot and will not be responsible for any subsequent shortfall or inadequacy in data, and any consequent shortfall in interpretation of environmental and geotechnical aspects which may be required at a later date in order to facilitate the design of permanent or temporary works.

All information acquired by the firm in the course of investigation is the property of the firm, and, only also becomes the joint property of the Client only on the complete settlement of all invoices relating to the project. The firm reserves the right to use the information in commercial tendering and marketing, unless the Client expressly wishes otherwise in writing. The quoted rates do not include VAT, and payment terms are 30 days from dispatch of invoice from our offices. Quotes are subject to a site visit.

We have allowed for 1 mobilisation and normal working hours unless otherwise stated. The scope of the investigation may be reviewed following the desk study and/or fieldwork. We have not allowed for acquiring services information, and cannot be responsible for damage to underground services or pipes not shown to us or not clearly shown on plans. Costs incurred will be passed on to you, and in commissioning the firm, you understand and accept that you/your agent have a contractual relationship with the firm & you accept this. Our rates assume unobstructed, reasonably level and firm access to the exploratory positions and adequate clear working areas and headroom. We have priced on the basis that you or your client have the necessary permissions, wayleaves and approvals to access land. All boreholes and pits are backfilled with arisings except where gas monitoring pipes are installed with stopcock covers. Dunelm are not responsible for any uneven surfaces as a result of siteworks and rutting and backfilled excavations may require re-levelling and/or making good by others after fieldwork is complete. Dunelm have not allowed for subsequent reinstatement as a result of settlement. No price has been provided or requested for a return visit to remove pipework and covers. No price has been provided or requested for a return visit to remove pipework and covers. Hourly rates apply to consultancy only and do not include expenses unless otherwise shown. If warranties are required, legal costs incurred will be passed on to you assuming the firm agree to complete such warranties, modified or otherwise and you understand and agree to pay all costs.

We reserve the right to pursue full payment of the invoice prior to release of any information including reports. We advise you/your client that we may elect to pursue our statutory rights under late payment legislation, and will apply 8% to the base rate for unreasonably late payments. We will also apply the right to claim any associated legal costs incurred with recovery of late payments. The firm is exempt from the CIS Scheme. The firm offer to undertake work only in strict accordance with conditions covered by our current insurances, which are available for inspection. The company are not responsible for acts, negligent or otherwise of subcontractors and as a matter of policy cannot indemnify any other parties. Professional indemnity Insurance is limited to ten times the invoice net total except where stated otherwise by the firm, and we give notice that consequential loss as a direct or indirect result of the firms activities or omission of the same are excluded.