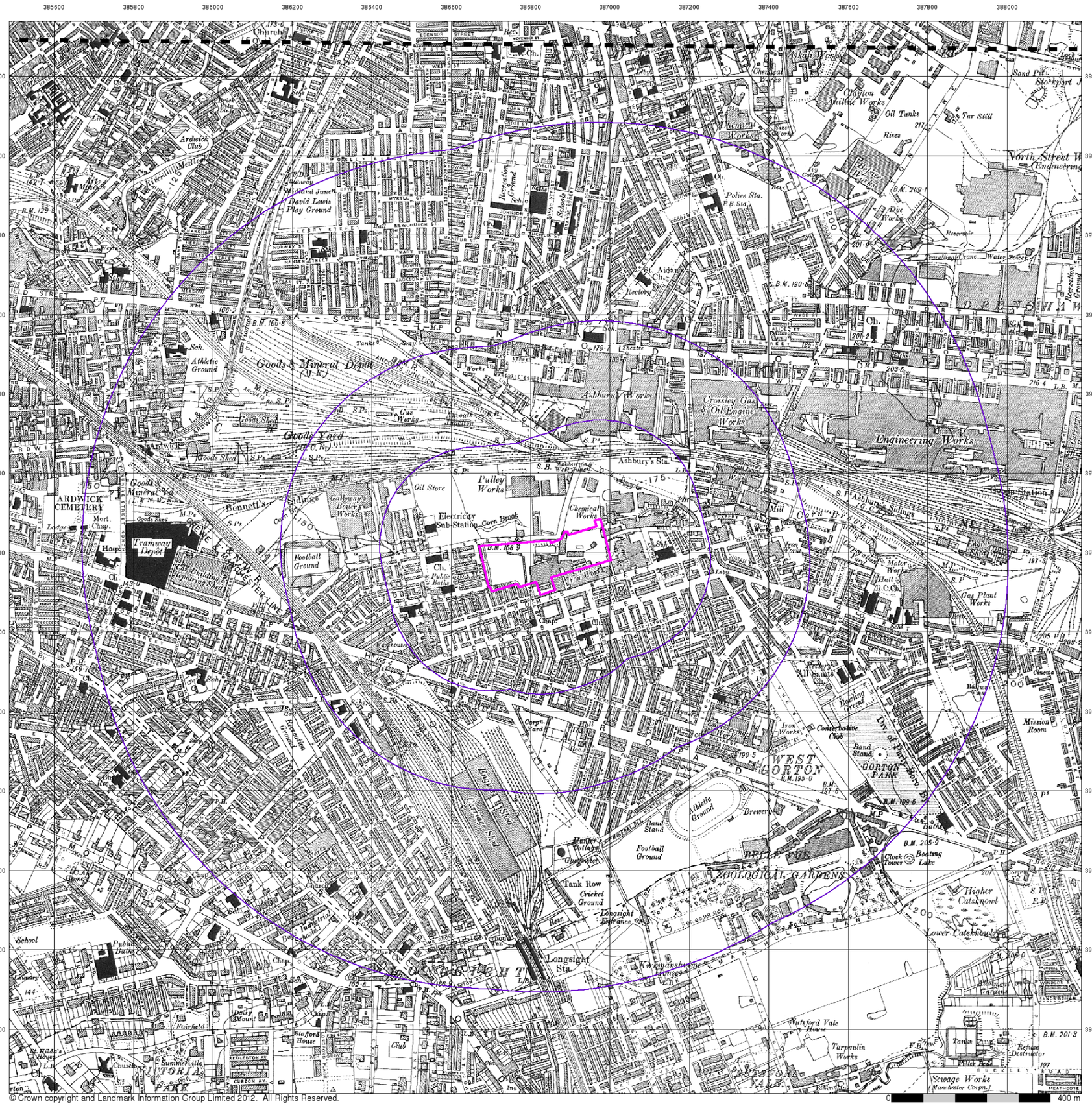


© Crown copyright and Landmark Information Group Limited 2012. All Rights Reserved.

integra

## Lancashire And Furness

## Published 1923

## Source map scale - 1:10,560

The historical maps shown were reproduced from maps predominantly held at the scale adopted for England, Wales and Scotland in the 1840`s. In 1854 the 1:2,500 scale was adopted for mapping urban areas; these maps were used to update the 1:10,560 maps. The published date given therefore is often some years later than the surveyed date. Before 1938, all OS maps were based on the Cassini Projection, with independent surveys of a single county or group of counties, giving rise to significant inaccuracies in outlying areas. In the late 1940`s, a Provisional Edition was produced, which updated the 1:10,560 mapping from a number of sources. The maps appear unfinished - with all military camps and other strategic sites removed. These maps were initially overprinted with the National Grid. In 1970, the first 1:10,000 maps were produced using the Transverse Mercator Projection. The revision process continued until recently, with new editions appearing every 10 years or so for urban areas.

## Map Name(s) and Date(s)

104NE
1923
1:10,560

104SE
1923
1:10,560

## Historical Map - Slice A

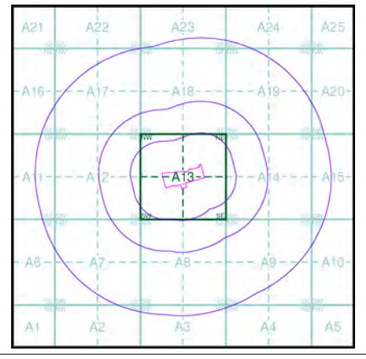


## Order Details

| | |
|---|---|
| Order Number: | 44476818_1_1 |
| Customer Ref: | 2692 |
| National Grid Reference: | 386840, 396990 |
| Slice: | A |
| Site Area (Ha): | 3.27 |
| Search Buffer (m): | 1000 |

## Site Details

Site at, Gorton, Manchester

Landmark Information Group

Tel: 0844 844 9952
Fax: 0844 844 9951
Web: www.envirocheck.co.uk


385600
385800
386000
386200
386400
386600
386800
387000
387200
387400
387600
387800
388000
398200
398000
397800
397600
397400
397200
397000
396800
396600
396400
396200
396000
395800
Ardwick Cut
Midland Junc.
David Lewis
Play Ground
Athletic Ground
Goods Shed
Ardwick West Goods Depot & Mineral Yard
Ardwick East Goods Depot (L.N.W.R.)
Crossley Gas & Oil Engine Works
Engineering Works (Disused)
Chemical Wks.
North Street Works (Engineering)
Ambulance Sta.
Power Sta.
Fire Sta.
Dye Works
Crane & Pulley Works
Ashbury's Sidings
Ashbury's Railway Carriage & Wagon Works
Corn. Brook
Brook Forge
Bennett's Sidings
ARDWICK CEMETERY
Mort. Chap.
Lodge
Hosp.
Tramway & Bus Depot (Manchester Corpn.)
Car Works (Manchester Corpn.)
Goods & Mineral Yard
Goods Shed
Ch. Hall
Iron Works
Rec.
Recreation Ground
Schools
Baths
Public Library
Public Offices
Ch.
Chapel
Sch.
Tank
Water Tower
Gas Works
Chemical Works (Disused)
Dye Works
Rec.
Ch.
Sch.
Athletic Ground
Goods Shed
Goods & Mineral Yard
Goods Shed
Ardwick West Goods Depot & Mineral Yard
Ardwick East Goods Depot (L.N.W.R.)
Crossley Gas & Oil Engine Works
Engineering Works (Disused)

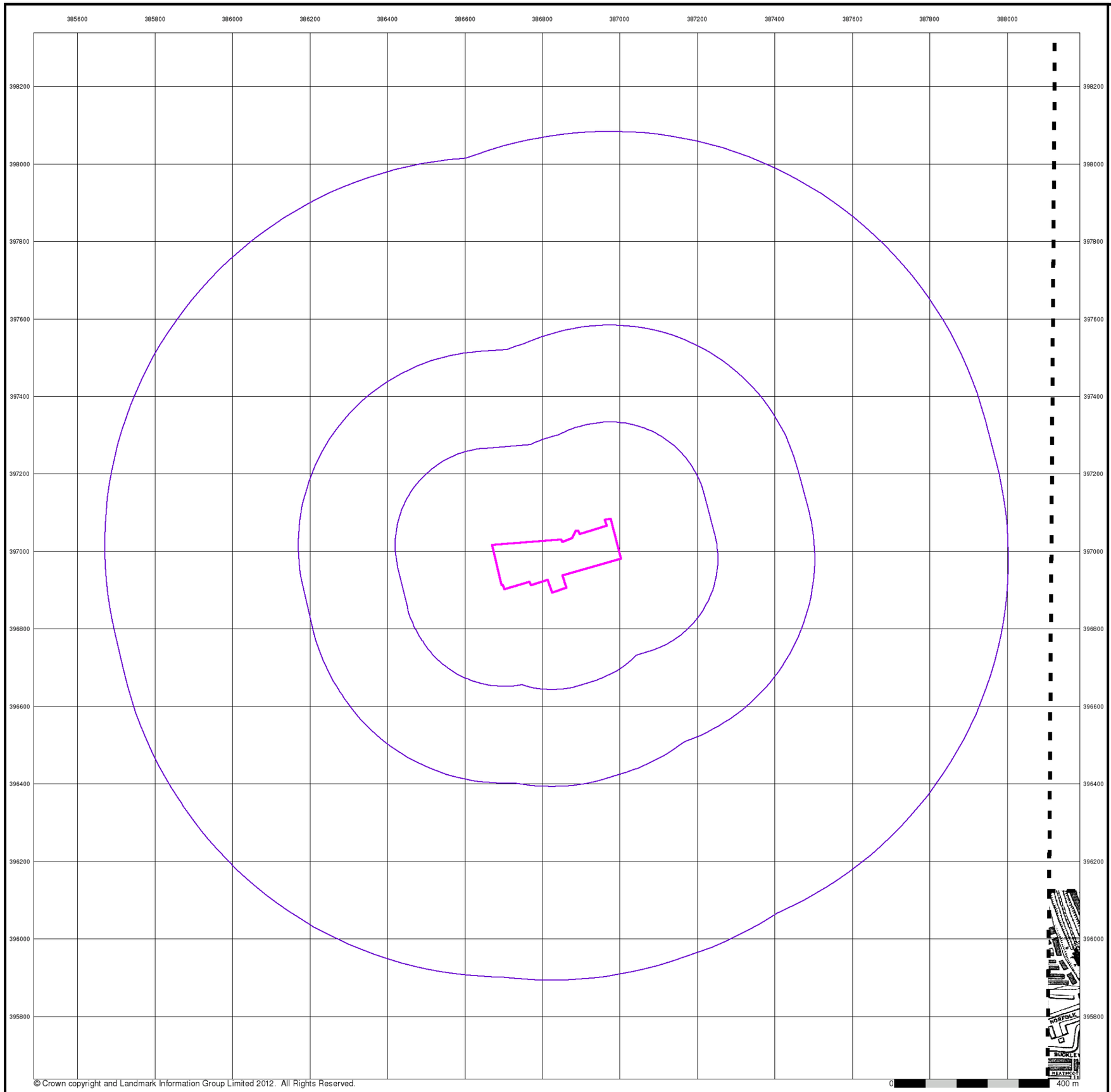


© Crown copyright and Landmark Information Group Limited 2012. All Rights Reserved.

0 400 m

integra

## Cheshire

## Published 1938

## Source map scale - 1:10,560

The historical maps shown were reproduced from maps predominantly held at the scale adopted for England, Wales and Scotland in the 1840`s. In 1854 the 1:2,500 scale was adopted for mapping urban areas; these maps were used to update the 1:10,560 maps. The published date given therefore is often some years later than the surveyed date. Before 1938, all OS maps were based on the Cassini Projection, with independent surveys of a single county or group of counties, giving rise to significant inaccuracies in outlying areas. In the late 1940`s, a Provisional Edition was produced, which updated the 1:10,560 mapping from a number of sources. The maps appear unfinished - with all military camps and other strategic sites removed. These maps were initially overprinted with the National Grid. In 1970, the first 1:10,000 maps were produced using the Transverse Mercator Projection. The revision process continued until recently, with new editions appearing every 10 years or so for urban areas.

## Map Name(s) and Date(s)

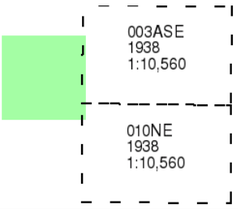


## Historical Map - Slice A

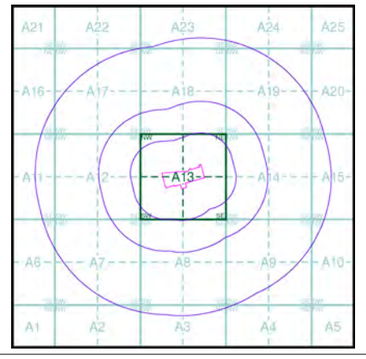


## Order Details

| | |
|---|---|
| Order Number: | 44476818_1_1 |
| Customer Ref: | 2692 |
| National Grid Reference: | 386840, 396990 |
| Slice: | A |
| Site Area (Ha): | 3.27 |
| Search Buffer (m): | 1000 |

## Site Details

Site at, Gorton, Manchester

Landmark Information Group
Tel: 0844 844 9952
Fax: 0844 844 9951
Web: www.envirocheck.co.uk