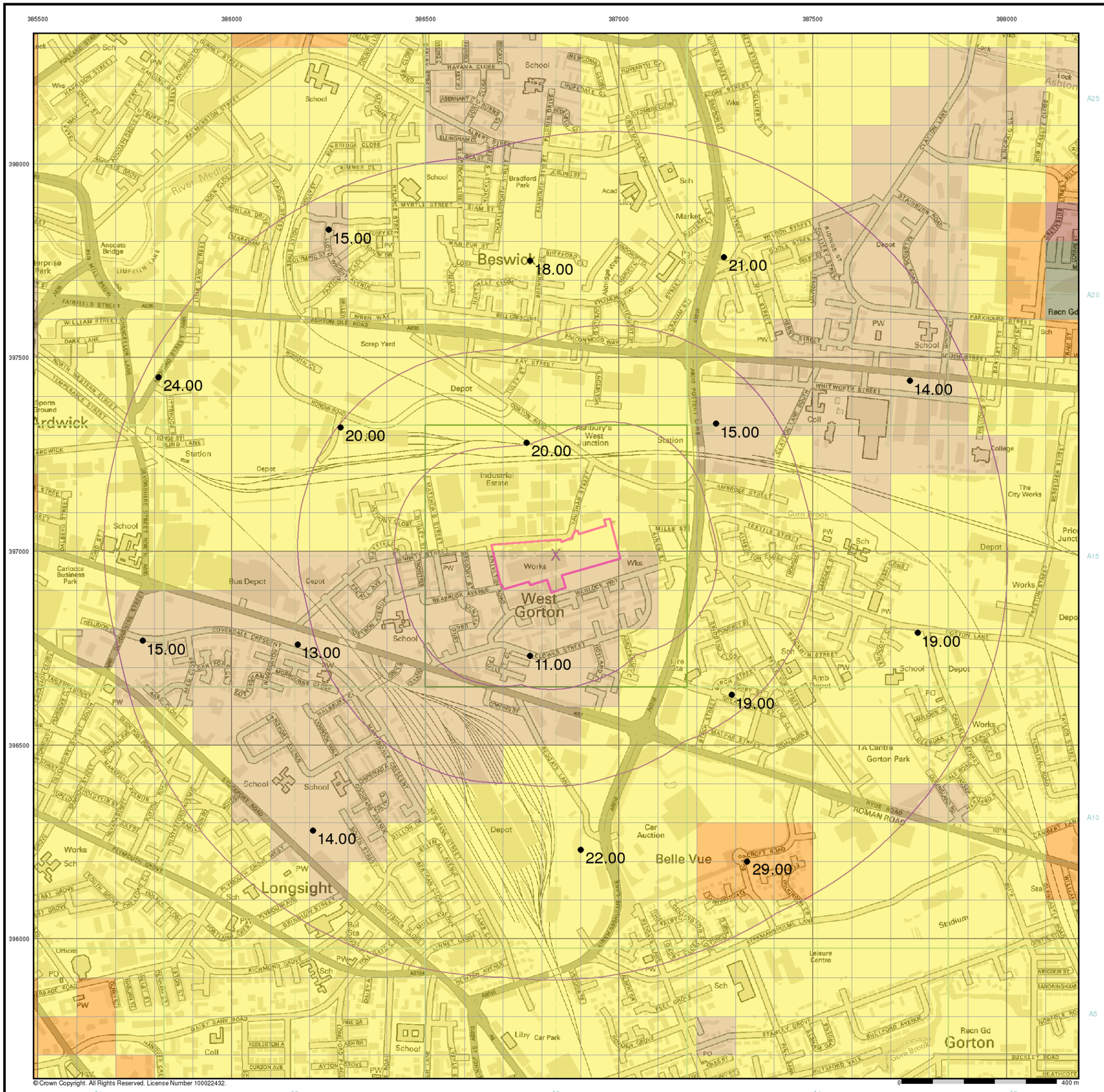

© Crown Copyright. All Rights Reserved. License Number 100022432.

integra

General

Specified Site | Specified Buffer(s) | X Bearing Reference Point

Urban Soil Chemistry Arsenic

● BGS Urban Soil Chemistry Measured Concentration Values (mg/kg)

Arsenic Concentrations mg/kg

- < 15
- 15 - 25
- 25 - 35
- 35 - 45
- 45 - 60
- 60 - 120
- > 120

Urban Soil Chemistry Arsenic - Slice A

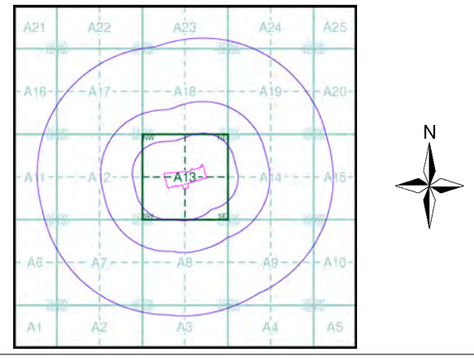

Order Details

Order Details:	44476818_1_1
Customer Ref:	2692
National Grid Reference:	386840, 396990
Slice:	A
Site Area (Ha):	3.27
Search buffer (m):	1000

Site Details

Site at, Gorton, Manchester

Landmark Information Group
Tel: 0844 844 9952
Fax: 0844 844 9951
Web: www.envirocheck.co.uk

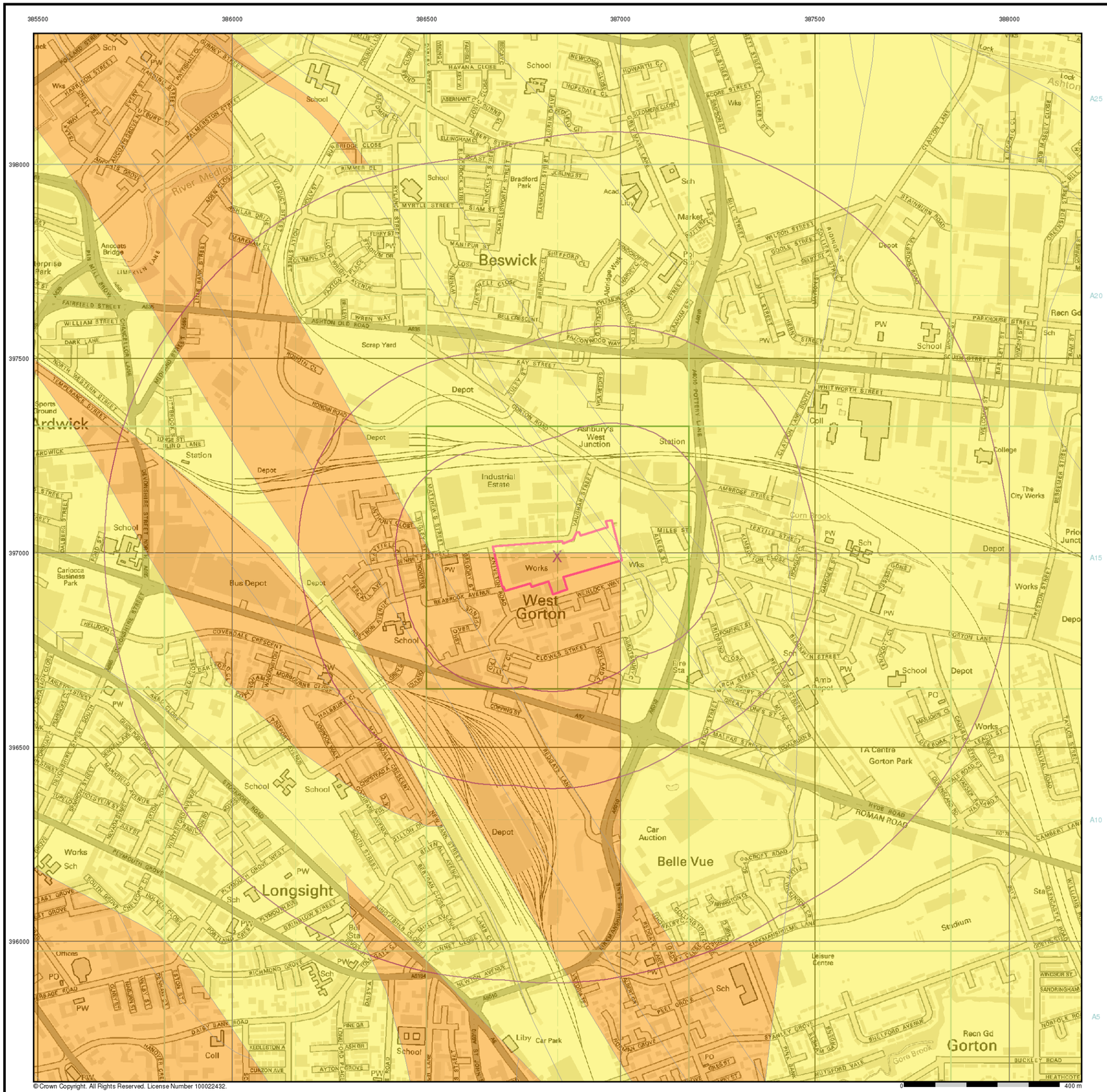

integra

General

Specified Site | Specified Buffer(s) | X Bearing Reference Point

Estimated Soil Chemistry Arsenic

Arsenic Concentrations mg/kg

- < 15
- 15 - 25
- 25 - 35
- 35 - 45
- 45 - 60
- 60 - 120
- > 120

Estimated Soil Chemistry Arsenic - Slice A

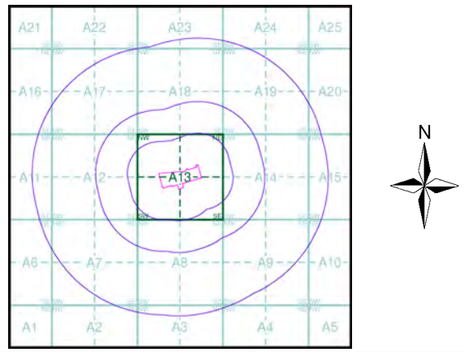

Order Details

Order Details:	44476818_1_1
Customer Ref:	2692
National Grid Reference:	386840, 396990
Slice:	A
Site Area (Ha):	3.27
Search buffer (m):	1000

Site Details

Site at, Gorton, Manchester

Landmark Information Group

Tel: 0844 844 9952
Fax: 0844 844 9951
Web: www.envirocheck.co.uk



integra

General

Specified Site | Specified Buffer(s) | Bearing Reference Point

Urban Soil Chemistry Cadmium

BGS Urban Soil Chemistry Measured Concentration Values (mg/kg)

Cadmium Concentrations mg/kg

< 1.8
1.8 - 2.2
2.2 - 3.0
> 3.0

Urban Soil Chemistry Cadmium - Slice A

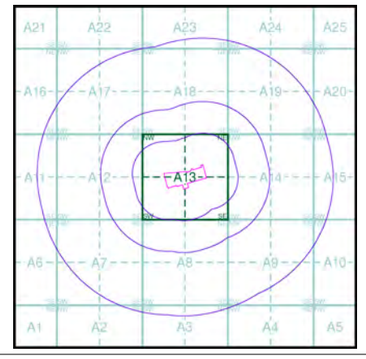

Order Details

Order Details:	44476818_1_1
Customer Ref:	2692
National Grid Reference:	386840, 396990
Slice:	A
Site Area (Ha):	3.27
Search buffer (m):	1000

Site Details

Site at, Gorton, Manchester

Landmark Information Group

Tel: 0844 844 9952
Fax: 0844 844 9951
Web: www.envirocheck.co.uk

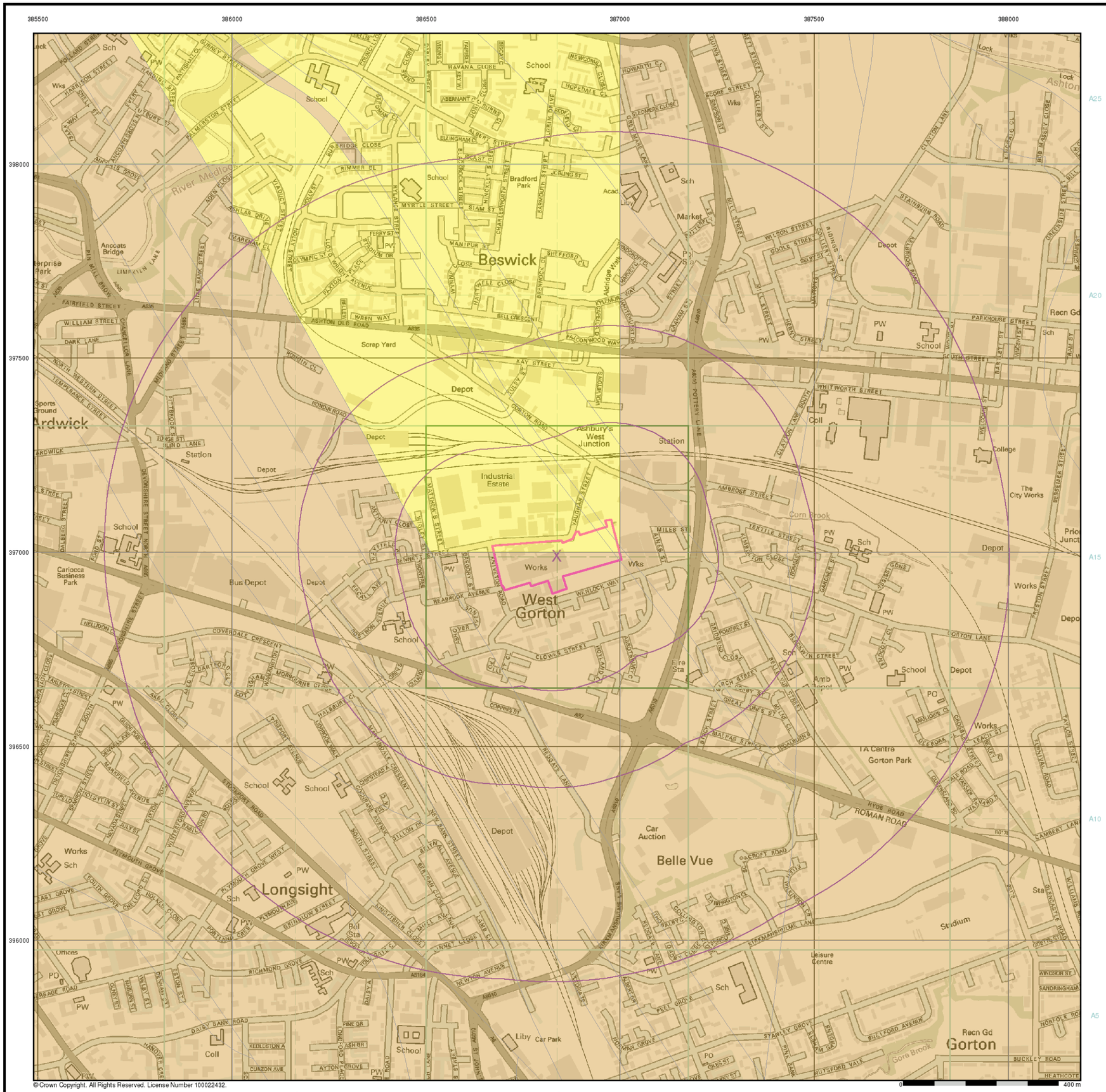

© Crown Copyright. All Rights Reserved. License Number 100022432.

General

Specified Site | Specified Buffer(s) | X Bearing Reference Point

Estimated Soil Chemistry Cadmium

Cadmium Concentrations mg/kg

- < 1.8
- 1.8 - 2.2
- 2.2 - 3.0
- > 3.0

Estimated Soil Chemistry Cadmium - Slice A

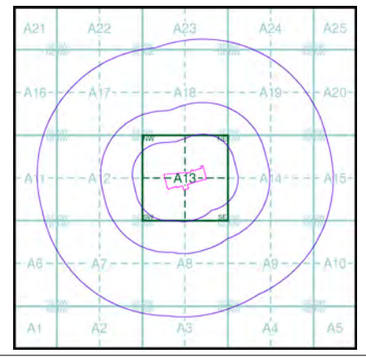

Order Details

Order Details:	44476818_1_1
Customer Ref:	2692
National Grid Reference:	386840, 396990
Slice:	A
Site Area (Ha):	3.27
Search buffer (m):	1000

Site Details

Site at, Gorton, Manchester

Landmark Information Group
Tel: 0844 844 9952
Fax: 0844 844 9951
Web: www.envirocheck.co.uk

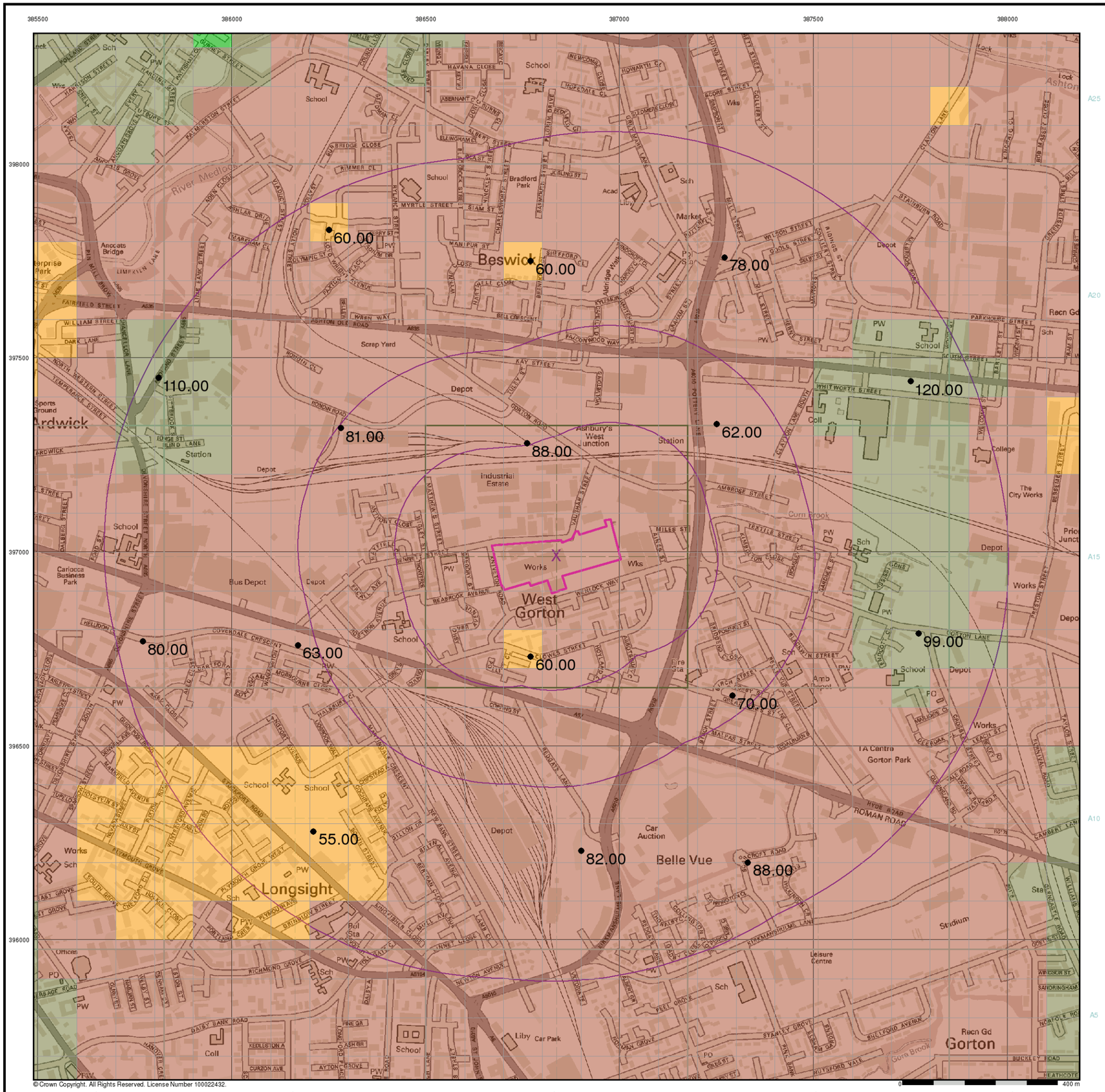

integra

General

Specified Site | Specified Buffer(s) | X Bearing Reference Point

Urban Soil Chemistry Chromium

● BGS Urban Soil Chemistry Measured Concentration Values (mg/kg)

Chromium Concentrations mg/kg

< 20
20 - 40
40 - 60
60 - 90
90 - 120
120 - 180
> 180

Urban Soil Chemistry Chromium - Slice A

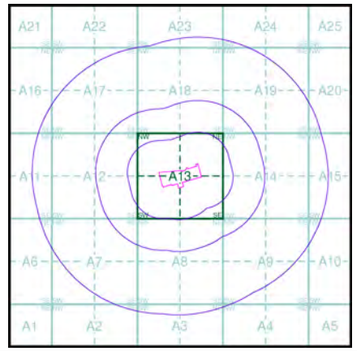

Order Details

Order Details:	44476818_1_1
Customer Ref:	2692
National Grid Reference:	386840, 396990
Slice:	A
Site Area (Ha):	3.27
Search buffer (m):	1000

Site Details

Site at, Gorton, Manchester

Landmark Information Group

Tel: 0844 844 9952
Fax: 0844 844 9951
Web: www.envirocheck.co.uk

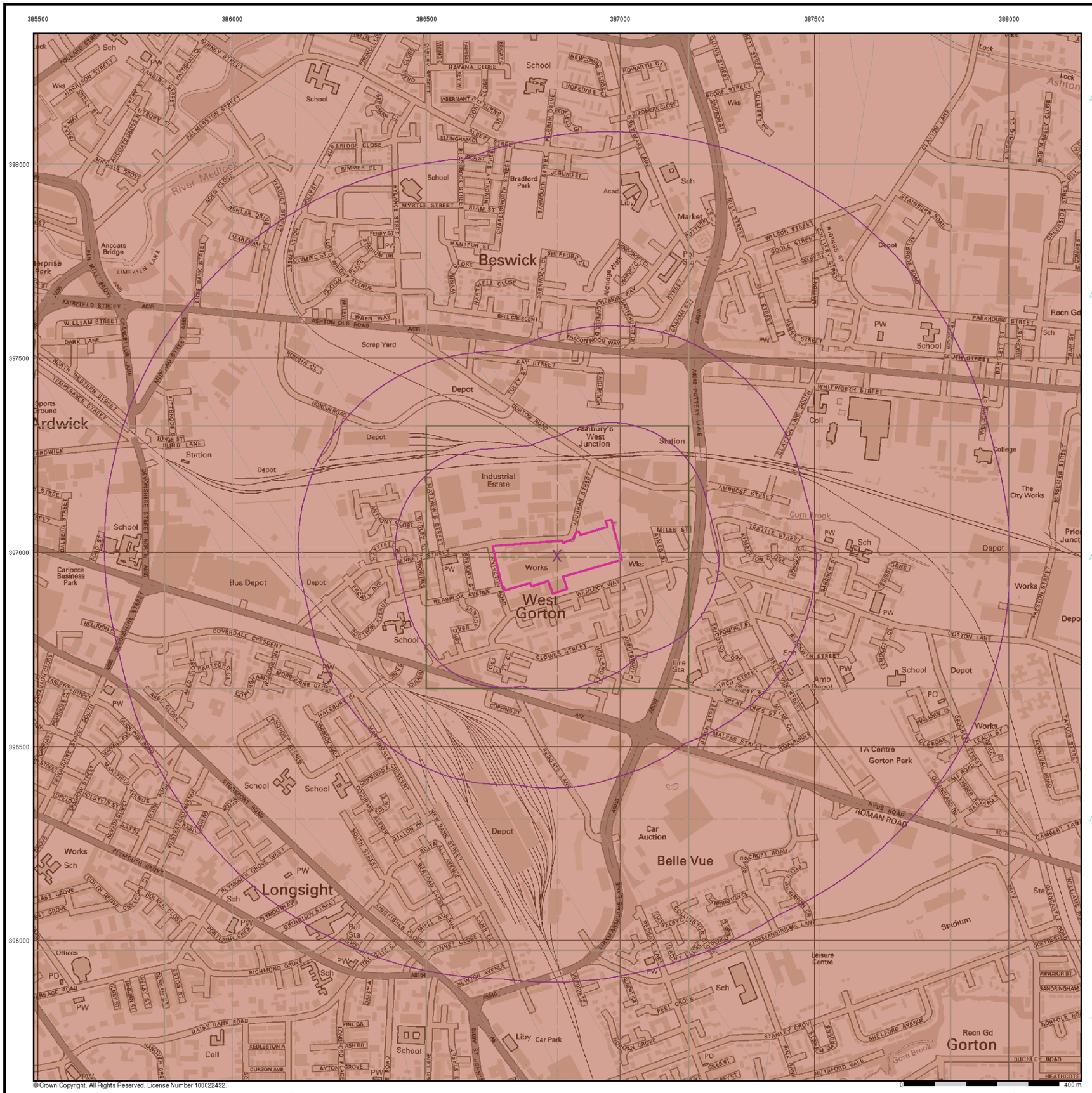
385500
386000
386500
387000
387500
388000
398000
397500
397000
396500
396000
A25
A20
A15
A10
A5
A1
A2
A3
A4
A5
Beswick
Bradford Park
Scrap Yard
Depot
Ashbury's West Junction
Station
Industrial Estate
West Gorton
Works
Belle Vue
Longsight
Gorton
Ardwick
Anocats Bridge
River Medlock
Corn Brook
Gore Brook
Sports Ground
Carlocca Business Park
Bus Depot
Car Auction
TA Centre Gorton Park
Stadium
Leisure Centre
Liby
Car Park
Coll
College
The City Works
Market
Depot
School
Station
Offices
Recn Gd
Sch
PW
Wks
Amb Depot
Ashton Old Road
Hyde Road
Roman Road
Whitworth Street
Pottery Lane
Ashton Canal
Fairfield Street
Ashton Lane
Gorton Lane
Belle Vue Street
Mill Street
Princess Road
Stockport Road
Plymouth Grove
Daisy Bank Road
Devonshire Street North
Devonshire Street South
Dalberg Street
Palmerston Street
Harrison Street
Havana Close
Albert Street
Myrtle Street
Siam St
Manipur St
Ferry St
Stadium Dr
Olympic Sq
Wright Place
Paxton Avenue
Wren Way
Bell Crescent
Falconwood Way
Kay Street
Rondin Road
Gorton Road
Volunteer St
Ambrose Street
Miles St
Textile Street
Clowes Street
Reddish Lane
Belle Vue Street
Kirkmanshulme Lane
Reynolds Avenue
Richmond Grove
Brunswick Street
Brighton Grove
Whitworth Street West
Parkhouse Street
Booth Street
Jersey Street
Ellingham Close
Howarth Cl
Hopedale Cl
Sleddmere Close
Score Street
Collier St
Chatton Lane
Stainburn Road
Cheriton Road
Kingcraig Cl
Rimmer Cl
Rushbridge Close
Ashlar Drive
Marsham Pl
Limekiln Lane
Mill Brow
Line Bank Street
Viaduct Street
Aldridge Walk
Kingscroft Cl
Harvey Cl
Sheffield Cl
Bernhock Cl
Mayfield Cl
Bell Close
Rowbin Cl
Pittsburgh St
Judge St
Illino Lane
Chancellor Lane
Dark Lane
William Street
Fairfield Street
Temperance Street
North Western Street
Mid Road Street
Ardwick
Station
Depot
Industrial Estate
Works
Wks
Sch
PW
Coll
College
Recn Gd
Liby
Car Park
Bus Depot
Depot
Scrap Yard
Car Auction
Stadium
Leisure Centre
TA Centre Gorton Park
Offices
PO
Amb Depot
Fire Sta
Rail Sta
Metro Sta
Longsight
Belle Vue
West Gorton
Gorton
Ashton
Ardwick
Beswick
Sports Ground
Carlocca Business Park
Anocats Bridge
River Medlock
Corn Brook
Gore Brook
Ashton Canal
A6010 Pottery Lane
A57
A6010
A5103
A6
A34
A635
A635
A6010
A5184
A6010
A57
A6
A34
A635
A6010
A5184
A6010
A57
A6
A34
A635
A6010
A5184
A6010
A57
A6
A34



integra

General

Specified Site | Specified Buffer(s) | X Bearing Reference Point

Urban Soil Chemistry Lead

● BGS Urban Soil Chemistry Measured Concentration Values (mg/kg)

Lead Concentrations mg/kg

- < 150
- 150 - 300
- 300 - 600
- 600 - 900
- > 900

Urban Soil Chemistry Lead - Slice A

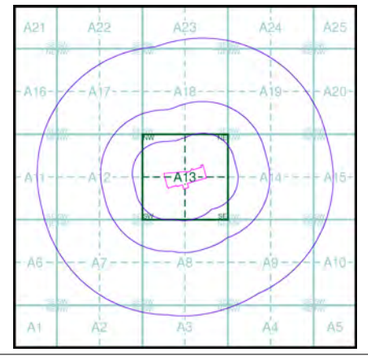

Order Details

Order Details:	44476818_1_1
Customer Ref:	2692
National Grid Reference:	386840, 396990
Slice:	A
Site Area (Ha):	3.27
Search buffer (m):	1000

Site Details

Site at, Gorton, Manchester

Landmark Information Group

Tel: 0844 844 9952
Fax: 0844 844 9951
Web: www.envirocheck.co.uk