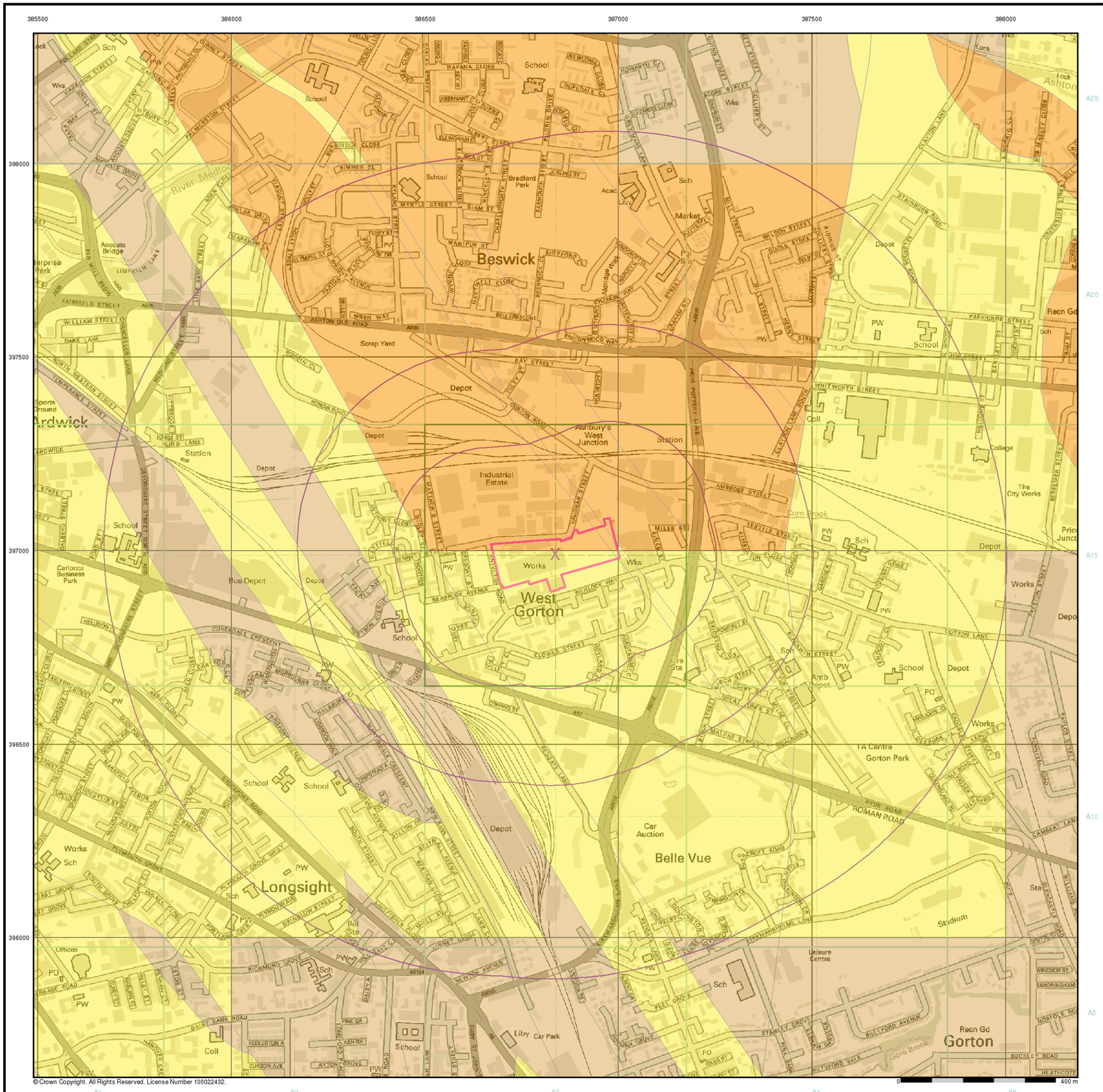

integra

General

Specified Site | Specified Buffer(s) | X Bearing Reference Point

Estimated Soil Chemistry Lead

Lead Concentrations mg/kg

- < 150
- 150 - 300
- 300 - 600
- 600 - 900
- > 900

Estimated Soil Chemistry Lead - Slice A

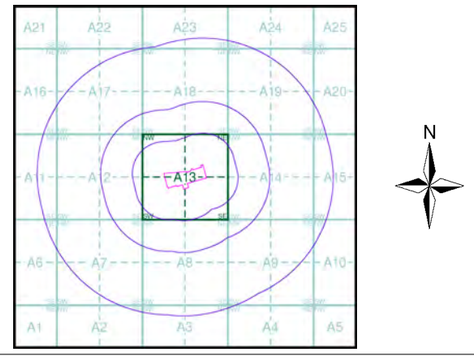

Order Details

Order Details:	44476818_1_1
Customer Ref:	2692
National Grid Reference:	386840, 396990
Slice:	A
Site Area (Ha):	3.27
Search buffer (m):	1000

Site Details

Site at, Gorton, Manchester

Landmark Information Group

Tel: 0844 844 9952
Fax: 0844 844 9951
Web: www.envirocheck.co.uk

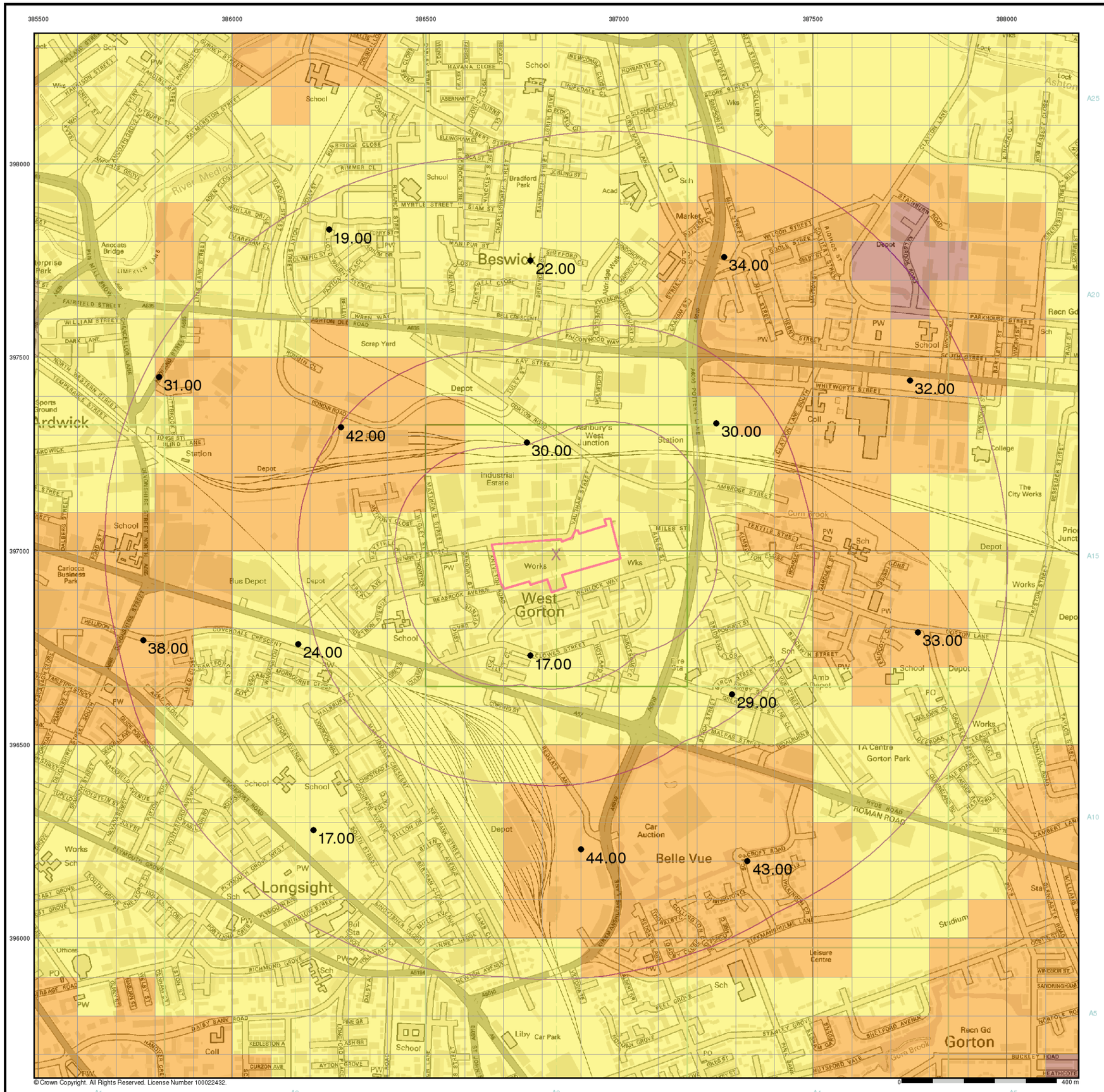

integra

General

Specified Site | Specified Buffer(s) | X Bearing Reference Point

Urban Soil Chemistry Nickel

● BGS Urban Soil Chemistry Measured Concentration Values (mg/kg)

Nickel Concentrations mg/kg

< 15
15 - 30
30 - 45
45 - 60
60 - 80
80 - 100
> 100

Urban Soil Chemistry Nickel - Slice A

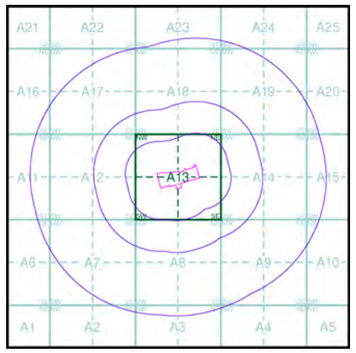

Order Details

Order Details:	44476818_1_1
Customer Ref:	2692
National Grid Reference:	386840, 396990
Slice:	A
Site Area (Ha):	3.27
Search buffer (m):	1000

Site Details

Site at, Gorton, Manchester

Landmark Information Group

Tel: 0844 844 9952
Fax: 0844 844 9951
Web: www.envirocheck.co.uk

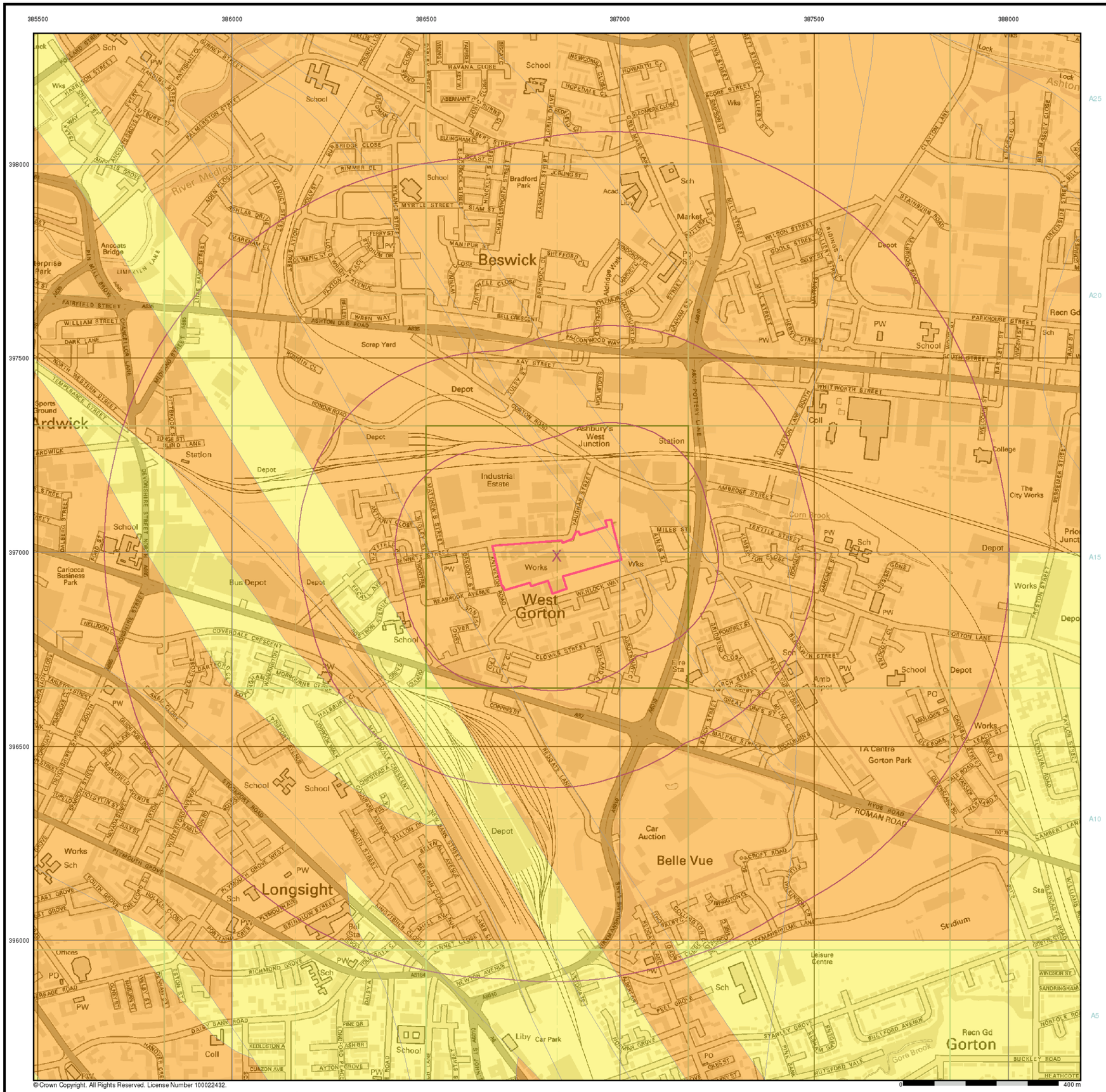

© Crown Copyright. All Rights Reserved. License Number 100022432.

integra

General

Specified Site | Specified Buffer(s) | X Bearing Reference Point

Estimated Soil Chemistry Nickel

Nickel Concentrations mg/kg

- < 15
- 15 - 30
- 30 - 45
- 45 - 60
- 60 - 80
- 80 - 100
- > 100

Estimated Soil Chemistry Nickel - Slice A

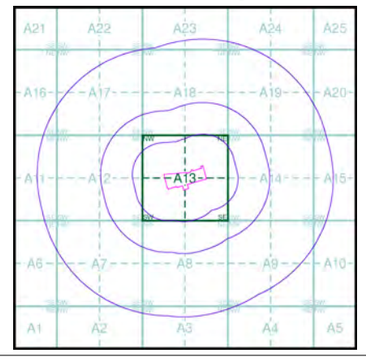

Order Details

Order Details:	44476818_1_1
Customer Ref:	2692
National Grid Reference:	386840, 396990
Slice:	A
Site Area (Ha):	3.27
Search buffer (m):	1000

Site Details

Site at, Gorton, Manchester

Landmark Information Group
Tel: 0844 844 9952
Fax: 0844 844 9951
Web: www.envirocheck.co.uk

APPENDIX 5

LANDMARK ENVIRONMENTAL REPORT

Envirocheck® Report:

Datasheet

Order Details:

Order Number:
44476818_1_1

Customer Reference:
2692

National Grid Reference:
386840, 396990

Slice:
A

Site Area (Ha):
3.27

Search Buffer (m):
1000

Site Details:

Site at
Gorton
Manchester

Client Details:

MR J Henning
Integra Consulting Engineers
2nd Floor, Fountain House
83 Fountain Street
Manchester
M2 2EE

Contents

Report Section	Page Number
Summary	-
Agency & Hydrological	1
Waste	21
Hazardous Substances	-
Geological	28
Industrial Land Use	45
Sensitive Land Use	-
Data Currency	67
Data Suppliers	73
Useful Contacts	74

Introduction

The Environment Act 1995 has made site sensitivity a key issue, as the legislation pays as much attention to the pathways by which contamination could spread, and to the vulnerable targets of contamination, as it does the potential sources of contamination.
For this reason, Landmark's Site Sensitivity maps and Datasheet(s) place great emphasis on statutory data provided by the Environment Agency and the Scottish Environment Protection Agency; it also incorporates data from Natural England (and the Scottish and Welsh equivalents) and Local Authorities; and highlights hydrogeological features required by environmental and geotechnical consultants. It does not include any information concerning past uses of land. The datasheet is produced by querying the Landmark database to a distance defined by the client from a site boundary provided by the client.

In the attached datasheet the National Grid References (NGRs) are rounded to the nearest 10m in accordance with Landmark's agreements with a number of Data Suppliers.

Copyright Notice

© Landmark Information Group Limited 2013. The Copyright on the information and data and its format as contained in this Envirocheck® Report ("Report") is the property of Landmark Information Group Limited ("Landmark") and several other Data Providers, including (but not limited to) Ordnance Survey, British Geological Survey, the Environment Agency and Natural England, and must not be reproduced in whole or in part by photocopying or any other method. The Report is supplied under Landmark's Terms and Conditions accepted by the Customer.
A copy of Landmark's Terms and Conditions can be found with the Index Map for this report. Additional copies of the Report may be obtained from Landmark, subject to Landmark's charges in force from time to time. The Copyright, design rights and any other intellectual rights shall remain the exclusive property of Landmark and /or other Data providers, whose Copyright material has been included in this Report.

Natural England Copyright Notice

Site of Special Scientific Interest, National Nature Reserve, Ramsar, Special Protection Area, Special Conservation Area, Marine Nature Reserve data (derived from Ordnance Survey 1:10000 raster) is provided by, and used with the permission of, Natural England who retain the copyright and Intellectual Property Rights for the data.

Ove Arup Copyright Notice

The Data provided in this report was obtained on Licence from Ove Arup & Partners Limited (for further information, contact mining.review@arup.com). No reproduction or further use of such Data is to be made without the prior written consent of Ove Arup & Partners Limited. The information and data supplied in the product are derived from publicly available records and other third party sources and neither Ove Arup & Partners nor Landmark warrant the accuracy or completeness of such information or data.

Peter Brett Associates Copyright Notice

The cavity data presented has been extracted from the PBA enhanced version of the original DEFRA national cavity databases. PBA/DEFRA retain the copyright & intellectual property rights in the data. Whilst all reasonable efforts are made to check that the information contained in the cavity databases is accurate we do not warrant that the data is complete or error free. The information is based upon our own researches and those collated from a number of external sources and is continually being augmented and updated by PBA. In no event shall PBA/DEFRA or Landmark be liable for any loss or damage including, without limitation, indirect or consequential loss or damage arising from the use of this data.

Radon Potential dataset Copyright Notice

Information supplied from a joint dataset compiled by The British Geological Survey and the Health Protection Agency.

Report Version v47.0

integra

Summary

Data Type	Page Number	On Site	0 to 250m	251 to 500m	501 to 1000m (*up to 2000m)
Agency & Hydrological					
Contaminated Land Register Entries and Notices					
Discharge Consents	pg 1		4	3	6
Enforcement and Prohibition Notices					
Integrated Pollution Controls	pg 4				3
Integrated Pollution Prevention And Control					
Local Authority Integrated Pollution Prevention And Control	pg 4				1
Local Authority Pollution Prevention and Controls	pg 4		6	5	16
Local Authority Pollution Prevention and Control Enforcements					
Nearest Surface Water Feature	pg 8		Yes		
Pollution Incidents to Controlled Waters	pg 8			3	10
Prosecutions Relating to Authorised Processes					
Prosecutions Relating to Controlled Waters					
Registered Radioactive Substances					
River Quality	pg 11		1		
River Quality Biology Sampling Points					
River Quality Chemistry Sampling Points					
Substantiated Pollution Incident Register	pg 11			1	
Water Abstractions	pg 11				(*33)
Water Industry Act Referrals					
Groundwater Vulnerability	pg 19	Yes	n/a	n/a	n/a
Bedrock Aquifer Designations	pg 19	Yes	n/a	n/a	n/a
Superficial Aquifer Designations	pg 19	Yes	n/a	n/a	n/a
Source Protection Zones					
Extreme Flooding from Rivers or Sea without Defences	pg 19	Yes	Yes	n/a	n/a
Flooding from Rivers or Sea without Defences	pg 19	Yes	Yes	n/a	n/a
Areas Benefiting from Flood Defences				n/a	n/a
Flood Water Storage Areas				n/a	n/a
Flood Defences				n/a	n/a
Waste					
BGS Recorded Landfill Sites					
Historical Landfill Sites	pg 21				1
Integrated Pollution Control Registered Waste Sites					
Licensed Waste Management Facilities (Landfill Boundaries)					
Licensed Waste Management Facilities (Locations)	pg 21		3	10	8
Local Authority Recorded Landfill Sites					
Registered Landfill Sites					
Registered Waste Transfer Sites	pg 26				2
Registered Waste Treatment or Disposal Sites	pg 26				2

Summary

Data Type	Page Number	On Site	0 to 250m	251 to 500m	501 to 1000m (*up to 2000m)
Hazardous Substances					
Control of Major Accident Hazards Sites (COMAH)					
Explosive Sites					
Notification of Installations Handling Hazardous Substances (NIHHS)					
Planning Hazardous Substance Consents					
Planning Hazardous Substance Enforcements					
Geological					
BGS 1:625,000 Solid Geology	pg 28	Yes	n/a	n/a	n/a
BGS Estimated Soil Chemistry	pg 28	Yes	Yes	Yes	Yes
BGS Recorded Mineral Sites	pg 37			2	12
BGS Urban Soil Chemistry	pg 39		Yes	Yes	Yes
BGS Urban Soil Chemistry Averages	pg 43	Yes			
Brine Compensation Area			n/a	n/a	n/a
Coal Mining Affected Areas	pg 43	Yes	n/a	n/a	n/a
Mining Instability	pg 43	Yes	n/a	n/a	n/a
Man-Made Mining Cavities	pg 43				1
Natural Cavities					
Non Coal Mining Areas of Great Britain	pg 43		Yes	n/a	n/a
Potential for Collapsible Ground Stability Hazards	pg 43	Yes		n/a	n/a
Potential for Compressible Ground Stability Hazards				n/a	n/a
Potential for Ground Dissolution Stability Hazards				n/a	n/a
Potential for Landslide Ground Stability Hazards	pg 44	Yes		n/a	n/a
Potential for Running Sand Ground Stability Hazards	pg 44	Yes		n/a	n/a
Potential for Shrinking or Swelling Clay Ground Stability Hazards	pg 44	Yes		n/a	n/a
Radon Potential - Radon Affected Areas	pg 44	Yes	n/a	n/a	n/a
Radon Potential - Radon Protection Measures			n/a	n/a	n/a
Industrial Land Use					
Contemporary Trade Directory Entries	pg 45		38	60	143
Fuel Station Entries	pg 66			1	4

Summary

Data Type	Page Number	On Site	0 to 250m	251 to 500m	501 to 1000m (*up to 2000m)
Sensitive Land Use					
Areas of Adopted Green Belt					
Areas of Unadopted Green Belt					
Areas of Outstanding Natural Beauty					
Environmentally Sensitive Areas					
Forest Parks					
Local Nature Reserves					
Marine Nature Reserves					
National Nature Reserves					
National Parks					
Nitrate Sensitive Areas					
Nitrate Vulnerable Zones					
Ramsar Sites					
Sites of Special Scientific Interest					
Special Areas of Conservation					
Special Protection Areas					

Map ID	Details	Quadrant Reference (Compass Direction)	Estimated Distance From Site	Contact	NGR
1	**Discharge Consents** Operator: United Utilities Water Plc Property Type: Sewerage Network - Sewers - Water Company Location: Vaughan St/Bennet St, Manchester, Greater Manchester Authority: Environment Agency, North West Region Catchment Area: Irwell Reference: 016993693 Permit Version: 1 Effective Date: 13th September 2005 Issued Date: 13th September 2005 Revocation Date: Not Supplied Discharge Type: Public Sewage: Storm Sewage Overflow Discharge Environment: Freshwater Stream/River Receiving Water: Corn Brook **Status: Consent Currently Under Appeal** Positional Accuracy: Located by supplier to within 10m	A13NE (NE)	5	1	386880 397050
1	**Discharge Consents** Operator: United Utilities Water Plc Property Type: Sewerage Network - Sewers - Water Company Location: Vaughan St/Bennet St, Manchester, Greater Manchester Authority: Environment Agency, North West Region Catchment Area: Irwell Reference: 01MAN0218 Permit Version: 1 Effective Date: 1st January 1995 Issued Date: 1st January 1995 Revocation Date: 12th September 2005 Discharge Type: Public Sewage: Storm Sewage Overflow Discharge Environment: Freshwater Stream/River Receiving Water: Corn Brook **Status: Consent revoked or revised: New Consent issued (Section 37(1))** Positional Accuracy: Located by supplier to within 100m	A13NE (NE)	10	1	386880 397060
1	**Discharge Consents** Operator: United Utilities Water Plc Property Type: Sewerage Network - Sewers - Water Company Location: Vaughan St/Bennet St, Manchester, Greater Manchester Authority: Environment Agency, North West Region Catchment Area: Not Supplied Reference: 016982957 Permit Version: 2 Effective Date: 1st August 2014 Issued Date: 29th March 2010 Revocation Date: Not Supplied Discharge Type: Public Sewage: Storm Sewage Overflow Discharge Environment: Freshwater Stream/River Receiving Water: Corn Brook **Status: Modified (Water Resources Act 1991, Schedule 10 as amended by Environment Act 1995)** Positional Accuracy: Located by supplier to within 10m	A13NE (NE)	14	1	386870 397050
1	**Discharge Consents** Operator: United Utilities Water Plc Property Type: Sewerage Network - Sewers - Water Company Location: Vaughan St/Bennet St, Manchester, Greater Manchester Authority: Environment Agency, North West Region Catchment Area: Not Given Reference: 016982957 Permit Version: 1 Effective Date: 23rd June 1995 Issued Date: Not Supplied Revocation Date: 31st July 2014 Discharge Type: Public Sewage: Storm Sewage Overflow Discharge Environment: Freshwater Stream/River Receiving Water: Corn Brook **Status: Post National Rivers Authority Legislation where issue date > 31/08/1989** Positional Accuracy: Located by supplier to within 10m	A13NE (NE)	14	1	386870 397050

Map ID	Details	Quadrant Reference (Compass Direction)	Estimated Distance From Site	Contact	NGR
2	**Discharge Consents** Operator: United Utilities Water Plc Property Type: Sewerage Network - Sewers - Water Company Location: Eccleshall Street Cso, Eccleshall Street, Openshaw, Manchester Authority: Environment Agency, North West Region Catchment Area: Not Supplied Reference: 016982734 Permit Version: 2 Effective Date: 2nd August 2005 Issued Date: 2nd August 2005 Revocation Date: Not Supplied Discharge Type: Public Sewage: Storm Sewage Overflow Discharge Environment: Freshwater Stream/River Receiving Water: Corn Brook **Status: Varied by Application - (Water Resources Act 1991, Schedule 10 as amended by Environment Act 1995)** Positional Accuracy: Located by supplier to within 10m	A14NW (E)	342	1	387320 397120
3	**Discharge Consents** Operator: Rolls Royce Ltd Property Type: Other Mach & Mech Equipment Location: Pottery Lane, Manchester, Greater Manchester Authority: Environment Agency, North West Region Catchment Area: Upper Mersey Reference: 016992566 Permit Version: 1 Effective Date: 3rd August 1993 Issued Date: Not Supplied Revocation Date: 3rd October 1994 Discharge Type: Trade Discharges - Cooling Water Discharge Environment: Freshwater Stream/River Receiving Water: Corn Brook **Status: Authorisation revokedRevoked** Positional Accuracy: Manually corrected supplier location	A14NW (NE)	390	1	387300 397300
3	**Discharge Consents** Operator: Rolls Royce Ltd Property Type: Other Mach & Mech Equipment Location: Pottery Lane, Manchester, Greater Manchester Authority: Environment Agency, North West Region Catchment Area: Not Supplied Reference: 016992566 Permit Version: 2 Effective Date: 4th October 1994 Issued Date: Not Supplied Revocation Date: 31st March 1996 Discharge Type: Trade Discharges - Cooling Water Discharge Environment: Freshwater Stream/River Receiving Water: Corn Brook **Status: Lapsed (under Environment Act 1995, Schedule 23)** Positional Accuracy: Located by supplier to within 100m	A14NW (NE)	390	1	387300 397300
4	**Discharge Consents** Operator: United Utilities Water Plc Property Type: Sewerage Network - Sewers - Water Company Location: Gorton Rd/Tuley St, Manchester, Greater Manchester Authority: Environment Agency, North West Region Catchment Area: Not Supplied Reference: 01man0199 Permit Version: 2 Effective Date: 1st June 2014 Issued Date: 29th March 2010 Revocation Date: Not Supplied Discharge Type: Public Sewage: Storm Sewage Overflow Discharge Environment: Freshwater Stream/River Receiving Water: Black Brook **Status: Modified (Water Resources Act 1991, Schedule 10 as amended by Environment Act 1995)** Positional Accuracy: Located by supplier to within 10m	A12NW (W)	631	1	386040 397020

Map ID	Details	Quadrant Reference (Compass Direction)	Estimated Distance From Site	Contact	NGR
4	**Discharge Consents** Operator: United Utilities Water Plc Property Type: Sewerage Network - Sewers - Water Company Location: Gorton Rd/Tuley St, Manchester, Greater Manchester Authority: Environment Agency, North West Region Catchment Area: Not Given Reference: 01MAN0199 Permit Version: 1 Effective Date: 1st January 1995 Issued Date: Not Supplied Revocation Date: 31st May 2014 Discharge Type: Public Sewage: Storm Sewage Overflow Discharge Environment: Freshwater Stream/River Receiving Water: Black Brook **Status: Post National Rivers Authority Legislation where issue date > 31/08/1989** Positional Accuracy: Located by supplier to within 100m	A12NW (W)	631	1	386040 397020
5	**Discharge Consents** Operator: United Utilities Water Plc Property Type: Sewerage Network - Sewers - Water Company Location: George Street/Clayton Lane, Manchester, Greater Manchester Authority: Environment Agency, North West Region Catchment Area: Not Given Reference: 01MAN0374 Permit Version: 1 Effective Date: 1st January 1995 Issued Date: Not Supplied Revocation Date: Not Supplied Discharge Type: Public Sewage: Storm Sewage Overflow Discharge Environment: Unknown Receiving Water: Not Supplied **Status: Post National Rivers Authority Legislation where issue date > 31/08/1989** Positional Accuracy: Located by supplier to within 100m	A19SE (NE)	706	1	387530 397520
5	**Discharge Consents** Operator: United Utilities Water Plc Property Type: Sewerage Network - Sewers - Water Company Location: South St/Nr Clayton Lane, Manchester, Greater Manchester Authority: Environment Agency, North West Region Catchment Area: Not Given Reference: 01MAN0375 Permit Version: 1 Effective Date: 1st January 1995 Issued Date: Not Supplied Revocation Date: Not Supplied Discharge Type: Public Sewage: Storm Sewage Overflow Discharge Environment: Unknown Receiving Water: Not Supplied **Status: Post National Rivers Authority Legislation where issue date > 31/08/1989** Positional Accuracy: Located by supplier to within 100m	A19SE (NE)	720	1	387540 397530
6	**Discharge Consents** Operator: United Utilities Water Plc Property Type: Sewerage Network - Pumping Station - Water Company Location: Gorton Ln/Crossley St, Manchester, Greater Manchester Authority: Environment Agency, North West Region Catchment Area: Not Given Reference: 01man0214 Permit Version: 1 Effective Date: 15th September 1993 Issued Date: Not Supplied Revocation Date: 15th September 1993 Discharge Type: Sewage Discharges - Final/Treated Effluent - Water Company Discharge Environment: Freshwater Stream/River Receiving Water: Corn Brook **Status: Authorisation revokedRevoked** Positional Accuracy: Located by supplier to within 100m	A14SE (E)	806	1	387790 396810

Map ID	Details	Quadrant Reference (Compass Direction)	Estimated Distance From Site	Contact	NGR
7	**Discharge Consents** Operator: United Utilities Water Plc Property Type: Sewerage Network - Sewers - Water Company Location: Berry St/Buxworth St, Manchester, Greater Manchester Authority: Environment Agency, North West Region Catchment Area: Not Given Reference: 01MAN0255 Permit Version: 1 Effective Date: 1st January 1995 Issued Date: Not Supplied Revocation Date: Not Supplied Discharge Type: Public Sewage: Storm Sewage Overflow Discharge Environment: Freshwater Stream/River Receiving Water: River Medlock **Status: Post National Rivers Authority Legislation where issue date > 31/08/1989** Positional Accuracy: Located by supplier to within 100m	A17SW (NW)	962	1	385870 397550
8	**Integrated Pollution Controls** Name: Ciba Specialty Chemicals Plc Location: PO Box 2, CLAYTON, Openshaw, MANCHESTER, Lancashire, M11 4AP Authority: Environment Agency, North West Region Permit Reference: By0577 Dated: 25th June 2004 Process Type: IPC minor (non-substantial) variation to previous variation Description: 4.2 A (A) Manufacture and use of Organic Chemicals within the Chemical Industry **Status: Authorisation revokedRevoked** Positional Accuracy: Automatically positioned to the address	A19SW (NE)	714	1	387398 397659
8	**Integrated Pollution Controls** Name: Ciba Specialty Chemicals Plc Location: PO Box 2, CLAYTON, Openshaw, MANCHESTER, Lancashire, M11 4AP Authority: Environment Agency, North West Region Permit Reference: Bt9046 Dated: 12th February 2003 Process Type: IPC minor (non-substantial) variation to previous variation Description: 4.2 A (A) Manufacture and use of Organic Chemicals within the Chemical Industry **Status: Authorisation superseded by a substantial or non substantial variationSuperseded** Positional Accuracy: Automatically positioned to the address	A19SW (NE)	714	1	387398 397659
8	**Integrated Pollution Controls** Name: Ciba Specialty Chemicals Plc Location: PO Box 2, CLAYTON, Openshaw, MANCHESTER, Lancashire, M11 4AP Authority: Environment Agency, North West Region Permit Reference: AO5042 Dated: 3rd October 1994 Process Type: IPC minor (non-substantial) variation to previous variation Description: 4.2 A (A) Manufacture and use of Organic Chemicals within the Chemical Industry **Status: Authorisation superseded by a substantial or non substantial variationSuperseded** Positional Accuracy: Automatically positioned to the address	A19SW (NE)	714	1	387398 397659
9	**Local Authority Integrated Pollution Prevention And Control** Name: W Howarth Metals Ltd Location: 22 Rondin Road, Ardwick, Manchester, M12 6bf Authority: Manchester City Council, Environmental Health Department Permit Reference: LA-IPPC/01/10/RM Dated: 22nd October 2010 Process Type: Production and Processing of Metals Description: SG4 **Status: Permit Issued** Positional Accuracy: Manually positioned to the address or location	A17SE (NW)	518	2	386314 397392
10	**Local Authority Pollution Prevention and Controls** Name: Forrest & Sym Ltd Location: 155 Bennett Street, Ardwick, Manchester, M12 5ab Authority: Manchester City Council, Environmental Health Department Permit Reference: PPC/75/95/96 Dated: 31st December 1992 Process Type: Local Authority Air Pollution Control Description: PG2/4 Iron, steel and non-ferrous metal foundry processes **Status: Authorisation revokedRevoked** Positional Accuracy: Located by supplier to within 10m	A13NW (NW)	43	2	386768 397067

Map ID	Details	Quadrant Reference (Compass Direction)	Estimated Distance From Site	Contact	NGR
10	**Local Authority Pollution Prevention and Controls** Name: Forrest & Sym Ltd Location: 155 Bennett Street, Ardwick, Manchester, M12 5ab Authority: Manchester City Council, Environmental Health Department Permit Reference: PPC/75/95/96 Dated: 31st December 1992 Process Type: Local Authority Air Pollution Control Description: PG2/5 Hot and cold blast cupolas **Status: Authorisation revokedRevoked** Positional Accuracy: Located by supplier to within 10m	A13NW (NW)	43	2	386768 397067
10	**Local Authority Pollution Prevention and Controls** Name: Kingspan Hotwater Systems Ltd (Manchester Coppersmiths) Location: Garland Works, Bennett Street, MANCHESTER, M12 5BW Authority: Manchester City Council, Environmental Health Department Permit Reference: PPC/B/18/05/AW Dated: 5th December 2000 Process Type: Local Authority Air Pollution Control Description: PG6/29 Di-isocyanate processes **Status: Authorised** Positional Accuracy: Located by supplier to within 10m	A13NW (NW)	61	2	386763 397084
11	**Local Authority Pollution Prevention and Controls** Name: Approved Hydraulics Location: The Brook Business Complex, Bennett Street, MANCHESTER, Lancashire, M12 5AU Authority: Manchester City Council, Environmental Health Department Permit Reference: PPC/B/15/05/AW Dated: 3rd September 1996 Process Type: Local Authority Air Pollution Control Description: PG1/1Waste oil burners, less than 0.4MW net rated thermal input **Status: Authorisation revokedRevoked** Positional Accuracy: Automatically positioned to the address	A13NW (W)	80	2	386620 397078
12	**Local Authority Pollution Prevention and Controls** Name: CVR Commercials Ltd Location: Unit 2 Vaughan Industrial Estate, Vaughan Street, West Gorton, M12 5du Authority: Manchester City Council, Environmental Health Department Permit Reference: PPC/B/05/10/RM Dated: 18th August 2010 Process Type: Local Authority Pollution Prevention and Control Description: PG6/34 Respraying of road vehicles **Status: Permitted** Positional Accuracy: Located by supplier to within 10m	A13NE (N)	156	2	386863 397207
12	**Local Authority Pollution Prevention and Controls** Name: Sprayrite Commercials Manchester Location: Unit 1 Vaughan Industrial Estate, Vaughan Street, W Gorton, Manchester, M12 5du Authority: Manchester City Council, Environmental Health Department Permit Reference: PPC/B/31/05/AW Dated: 1st June 1996 Process Type: Local Authority Air Pollution Control Description: PG6/34 Respraying of road vehicles **Status: Authorisation revokedRevoked** Positional Accuracy: Manually positioned to the address or location	A13NE (N)	164	2	386876 397220
13	**Local Authority Pollution Prevention and Controls** Name: Hartwell Manchester Location: Hyde Road, Belle Vue, Gorton, Manchester, Greater Manchester, M12 4sa Authority: Manchester City Council, Environmental Health Department Permit Reference: PPC72/95 Dated: 12th January 1996 Process Type: Local Authority Air Pollution Control Description: PG6/34 Respraying of road vehicles **Status: Authorisation revokedRevoked** Positional Accuracy: Located by supplier to within 10m	A8NW (S)	311	2	386832 396583
14	**Local Authority Pollution Prevention and Controls** Name: M & A Demolition (Uk) Ltd Location: Bennett Street, West Gorton, Gorton, M12 5nl Authority: Manchester City Council, Environmental Health Department Permit Reference: PPC/B/02-03/04/AW Dated: 26th June 2003 Process Type: Local Authority Air Pollution Control Description: PG3/16 Mobile screening and crushing processes **Status: Authorisation revokedRevoked** Positional Accuracy: Located by supplier to within 10m	A12SE (W)	343	2	386334 396953

Map ID	Details	Quadrant Reference (Compass Direction)	Estimated Distance From Site	Contact	NGR
15	**Local Authority Pollution Prevention and Controls** Name: Corbett Robertson & Co Location: 14-18 Tuley Street, MANCHESTER, Lancashire, M11 2DY Authority: Manchester City Council, Environmental Health Department Permit Reference: 79/95 Dated: 6th November 1995 Process Type: Local Authority Air Pollution Control Description: PG6/34 Respraying of road vehicles **Status: Authorisation revokedRevoked** Positional Accuracy: Manually positioned to the address or location	A18SW (N)	418	2	386710 397438
16	**Local Authority Pollution Prevention and Controls** Name: Long & Crawford Ltd Location: Gorton Road, West Gorton, MANCHESTER, Greater Manchester, M12 5DA Authority: Manchester City Council, Environmental Health Department Permit Reference: PPC/43/93 Dated: 1st March 1996 Process Type: Local Authority Air Pollution Control Description: PG6/23 Coating of metal and plastic **Status: Authorisation revokedRevoked** Positional Accuracy: Located by supplier to within 10m	A18SW (NW)	442	2	386612 397454
17	**Local Authority Pollution Prevention and Controls** Name: Innovative Output Solutions Ltd (K2) Location: 21 Kay Street, Openshaw, MANCHESTER, M11 2DX Authority: Manchester City Council, Environmental Health Department Permit Reference: PPC/B/19/05/AW Dated: 19th December 2000 Process Type: Local Authority Air Pollution Control Description: PG6/16 Printworks **Status: Authorisation revokedRevoked** Positional Accuracy: Manually positioned to the address or location	A18SW (N)	497	2	386654 397513
18	**Local Authority Pollution Prevention and Controls** Name: Belle Vue Filling Station Location: 545 Hyde Road, Belle Vue, Gorton, MANCHESTER, Lancashire, M18 5NQ Authority: Manchester City Council, Environmental Health Department Permit Reference: PPC/PFS/RM/009/06 Dated: 23rd December 1998 Process Type: Local Authority Air Pollution Control Description: PG1/14 Petrol filling station **Status: Authorised** Positional Accuracy: Manually positioned to the address or location	A9NW (SE)	538	2	387258 396508
19	**Local Authority Pollution Prevention and Controls** Name: P Mcguiness And Co Ltd Location: Rondin Close, Ardwick Authority: Manchester City Council, Environmental Health Department Permit Reference: PPC/B/07/05/AW Dated: 27th May 1993 Process Type: Local Authority Pollution Prevention and Control Description: PG3/8 Quarry processes including roadstone plants and the size reduction of bricks, tiles and concrete **Status: Authorisation revokedRevoked** Positional Accuracy: Located by supplier to within 10m	A17SE (NW)	549	2	386340 397454
19	**Local Authority Pollution Prevention and Controls** Name: P Mcguinness & Co Ltd Location: Rondin House, Rondin Road, Ardwick, Manchester, Lancashire, M12 6bf Authority: Manchester City Council, Environmental Health Department Permit Reference: 75/92 Dated: 7th May 1992 Process Type: Local Authority Air Pollution Control Description: PG3/8 Quarry processes including roadstone plants and the size reduction of bricks, tiles and concrete **Status: Authorised** Positional Accuracy: Located by supplier to within 10m	A17SE (NW)	565	2	386320 397459
20	**Local Authority Pollution Prevention and Controls** Name: Mancat - Openshaw Campus Location: Whitworth Street, Openshaw, MANCHESTER, Lancashire, M11 2WH Authority: Manchester City Council, Environmental Health Department Permit Reference: 80/95 Dated: 20th November 1995 Process Type: Local Authority Air Pollution Control Description: PG6/34 Respraying of road vehicles **Status: Authorisation revokedRevoked** Positional Accuracy: Manually positioned to the address or location	A19SE (NE)	708	2	387614 397390

Map ID	Details	Quadrant Reference (Compass Direction)	Estimated Distance From Site	Contact	NGR
21	**Local Authority Pollution Prevention and Controls** Name: Dc Cook Manchester Ltd Location: 1 Rondin Close, MANCHESTER, Lancashire, M12 6LL Authority: Manchester City Council, Environmental Health Department Permit Reference: 83/96 Dated: 1st February 1996 Process Type: Local Authority Air Pollution Control Description: PG6/34 Respraying of road vehicles **Status: Authorisation revokedRevoked** Positional Accuracy: Manually positioned to the address or location	A17SE (NW)	721	2	386175 397541
22	**Local Authority Pollution Prevention and Controls** Name: Lafarge Aggregates Ltd Location: Ashburys Railway Sidings, Off Bessemer Street, Gorton, Manchester, Lancashire, M11 2 Authority: Manchester City Council, Environmental Health Department Permit Reference: PPC/B/05/05/AW Dated: 28th January 2000 Process Type: Local Authority Air Pollution Control Description: PG3/15 Mineral drying and roadstone coating processes **Status: Authorised** Positional Accuracy: Located by supplier to within 10m	A14NE (E)	779	2	387762 397153
23	**Local Authority Pollution Prevention and Controls** Name: Sanderson FordManchester Garages Ltd Location: Gorton Lane, Gorton, Manchester, Lancashire, M18 8bt Authority: Manchester City Council, Environmental Health Department Permit Reference: PPC/93/97 Dated: 27th January 1997 Process Type: Local Authority Air Pollution Control Description: PG6/34 Respraying of road vehicles **Status: Authorisation revokedRevoked** Positional Accuracy: Located by supplier to within 10m	A14SE (E)	788	2	387786 396897
24	**Local Authority Pollution Prevention and Controls** Name: Lafarge Aggregates Ltd Location: Ashbury Sidings, Bessemer Street, Gorton, MANCHESTER, M11 Authority: Manchester City Council, Environmental Health Department Permit Reference: PPC/B/05/05/AW Dated: 19th October 2001 Process Type: Local Authority Air Pollution Control Description: PG3/1Blending, packing, loading and use of bulk cement **Status: Authorised** Positional Accuracy: Manually positioned to the address or location	A14NE (E)	837	2	387823 397146
25	**Local Authority Pollution Prevention and Controls** Name: Mercury Filling Station Location: 353 Stockport Road, Longsight, MANCHESTER, M13 0LF Authority: Manchester City Council, Environmental Health Department Permit Reference: PPC/PFS/RM/012/06 Dated: 20th December 2001 Process Type: Local Authority Air Pollution Control Description: PG1/14 Petrol filling station **Status: Authorisation revokedRevoked** Positional Accuracy: Manually positioned to the address or location	A7SE (SW)	883	2	386341 396096
26	**Local Authority Pollution Prevention and Controls** Name: Ardwick Service Station Location: 38 Ashton Old Road, Ardwick, MANCHESTER, M12 6LP Authority: Manchester City Council, Environmental Health Department Permit Reference: Not Given Dated: 28th February 2000 Process Type: Local Authority Air Pollution Control Description: PG1/14 Petrol filling station **Status: Authorisation revokedRevoked** Positional Accuracy: Automatically positioned to the address	A17SW (NW)	904	2	385975 397593
26	**Local Authority Pollution Prevention and Controls** Name: Ardwick Service Station Location: 38 Ashton Old Road, Ardwick, MANCHESTER, Lancashire, M12 6LP Authority: Manchester City Council, Environmental Health Department Permit Reference: Pfs/1/00 Dated: 28th February 2000 Process Type: Local Authority Air Pollution Control Description: PG1/14 Petrol filling station **Status: Authorisation revokedRevoked** Positional Accuracy: Automatically positioned to the address	A17SW (NW)	904	2	385975 397593

Map ID	Details	Quadrant Reference (Compass Direction)	Estimated Distance From Site	Contact	NGR
26	**Local Authority Pollution Prevention and Controls** Name: Mercedez-Benz Retail Used Cars Location: 83 Ashton Road, Beswick, MANCHESTER, Lancashire, M12 6BL Authority: Manchester City Council, Environmental Health Department Permit Reference: PPC/B/42/06/RM Dated: 1st July 1997 Process Type: Local Authority Air Pollution Control Description: PG6/34 Respraying of road vehicles **Status:** **Authorised** Positional Accuracy: Manually positioned to the address or location	A17SW (NW)	945	2	385958 397637
27	**Local Authority Pollution Prevention and Controls** Name: Rotunda Plc Location: Clayton Lane, Clayton, Manchester, M11 4sr Authority: Manchester City Council, Environmental Health Department Permit Reference: PPC/60/63 Dated: 14th June 1994 Process Type: Local Authority Air Pollution Control Description: PG6/28 Rubber processes **Status:** **Authorisation revokedRevoked** Positional Accuracy: Located by supplier to within 10m	A19NE (NE)	947	2	387585 397808
28	**Local Authority Pollution Prevention and Controls** Name: Gb Auto'S Location: Unit 10/11 Longsight Industrial Estate, Newton Avenue, Manchester, M12 4ey Authority: Manchester City Council, Environmental Health Department Permit Reference: PPC/B/04/10/RM Dated: 10th August 2010 Process Type: Local Authority Pollution Prevention and Control Description: PG1/1Waste oil burners, less than 0.4MW net rated thermal input **Status:** **Permitted** Positional Accuracy: Manually positioned to the address or location	A3NW (S)	957	2	386586 395952
29	**Local Authority Pollution Prevention and Controls** Name: Bristol Street Manchester Ltd Location: 83 Ashton Old Road, Beswick, Manchester, M12 6bl Authority: Manchester City Council, Environmental Health Department Permit Reference: PFS/95/97/00 Dated: 19th June 1997 Process Type: Local Authority Air Pollution Control Description: PG6/34 Respraying of road vehicles **Status:** **Authorisation revokedRevoked** Positional Accuracy: Located by supplier to within 10m	A17SW (NW)	986	2	385921 397657
30	**Local Authority Pollution Prevention and Controls** Name: Cemex Operations Location: Preston Street, Gorton, MANCHESTER, Greater Manchester, M18 8DB Authority: Manchester City Council, Environmental Health Department Permit Reference: PPC/B/17/05/AW Dated: 3rd October 1996 Process Type: Local Authority Air Pollution Control Description: PG3/1Blending, packing, loading and use of bulk cement **Status:** **Authorised** Positional Accuracy: Manually positioned to the address or location	A15SW (E)	996	2	387997 396920
	Nearest Surface Water Feature	A13NE (NE)	1	-	386979 397073
31	**Pollution Incidents to Controlled Waters** Property Type: Restaurant/Hotels/Pubs Location: Yummie 36 Take Away, Wellington Street, GREAT HARWOOD Authority: Environment Agency, North West Region Pollutant: Miscellaneous - Fire water / Foam Note: Corn Brook; Fire Water Run Off Incident Date: 22nd July 1997 Incident Reference: 97651326 Catchment Area: Manchester Ship Canal Receiving Water: Freshwater Stream/River Cause of Incident: Fire Incident Severity: Category 3 - Minor Incident Positional Accuracy: Located by supplier to within 100m	A18SW (N)	357	1	386800 397400

Map ID	Details	Quadrant Reference (Compass Direction)	Estimated Distance From Site	Contact	NGR
32	**Pollution Incidents to Controlled Waters** Property Type: Pollution Found Source Not Determined Location: Location Description Not Available Authority: Environment Agency, North West Region Pollutant: Organic Wastes: Unknown Note: Corn Brook Incident Date: 4th December 1995 Incident Reference: 95652915 Catchment Area: Manchester Ship Canal Receiving Water: Not Given Cause of Incident: Other Incident/Unknown Incident Severity: Category 3 - Minor Incident Positional Accuracy: Located by supplier to within 100m	A14NW (E)	440	1	387400 397200
33	**Pollution Incidents to Controlled Waters** Property Type: Spillage; Accident - Static Site Location: Location Description Not Available Authority: Environment Agency, North West Region Pollutant: Miscellaneous - Unknown Note: Corn Brook Incident Date: 27th October 1992 Incident Reference: 92641899 Catchment Area: Manchester Ship Canal Receiving Water: Not Given Cause of Incident: Unknown Incident Severity: Category 3 - Minor Incident Positional Accuracy: Located by supplier to within 100m	A9NW (SE)	483	1	387300 396600
34	**Pollution Incidents to Controlled Waters** Property Type: Not Given Location: Greater Manchester Authority: Environment Agency, North West Region Pollutant: Oils - Unknown Note: Corn Brook; Oil Incident Date: 22nd March 1996 Incident Reference: 96650536 Catchment Area: Manchester Ship Canal Receiving Water: Not Given Cause of Incident: Other Incident/Unknown Incident Severity: Category 3 - Minor Incident Positional Accuracy: Located by supplier to within 100m	A14NW (E)	511	1	387500 397100
35	**Pollution Incidents to Controlled Waters** Property Type: Private Sewage (Non-PLC): Sewerage Systems Location: Location Description Not Available Authority: Environment Agency, North West Region Pollutant: Crude Sewage Note: River Goyt Incident Date: 16th March 1995 Incident Reference: 95640540 Catchment Area: Goyt Receiving Water: Not Given Cause of Incident: Blocked Sewer Incident Severity: Category 3 - Minor Incident Positional Accuracy: Located by supplier to within 100m	A18SW (NW)	513	1	386500 397500
36	**Pollution Incidents to Controlled Waters** Property Type: Not Given Location: Location Description Not Available Authority: Environment Agency, North West Region Pollutant: Industrial Effluent Note: Corn Brook; Drum Washings Incident Date: 11th February 1993 Incident Reference: 93640213 Catchment Area: Manchester Ship Canal Receiving Water: Not Given Cause of Incident: Unknown Incident Severity: Category 3 - Minor Incident Positional Accuracy: Located by supplier to within 100m	A14NE (E)	598	1	387600 397000
37	**Pollution Incidents to Controlled Waters** Property Type: Not Given Location: Greater Manchester Authority: Environment Agency, North West Region Pollutant: Oils - Unknown Note: Corn Brook; Oil Incident Date: 22nd March 1996 Incident Reference: 96650530 Catchment Area: Manchester Ship Canal Receiving Water: Not Given Cause of Incident: Other Incident/Unknown Incident Severity: Category 3 - Minor Incident Positional Accuracy: Located by supplier to within 100m	A14NE (E)	609	1	387600 397100

Map ID	Details	Quadrant Reference (Compass Direction)	Estimated Distance From Site	Contact	NGR
38	**Pollution Incidents to Controlled Waters** Property Type: Not Given Location: Greater Manchester Authority: Environment Agency, North West Region Pollutant: Unknown Note: None Pollution Found Incident Date: 29th April 1996 Incident Reference: 96631133 Catchment Area: Medlock Receiving Water: Not Given Cause of Incident: Other Incident/Unknown Incident Severity: Category 3 - Minor Incident Positional Accuracy: Located by supplier to within 100m	A19SW (NE)	667	1	387500 397495
38	**Pollution Incidents to Controlled Waters** Property Type: Not Given Location: Greater Manchester Authority: Environment Agency, North West Region Pollutant: Unknown Note: Chemicals To Drains Incident Date: 9th April 1996 Incident Reference: 96630695 Catchment Area: Medlock Receiving Water: Not Given Cause of Incident: Other Incident/Unknown Incident Severity: Category 3 - Minor Incident Positional Accuracy: Located by supplier to within 100m	A19SW (NE)	670	1	387500 397500
39	**Pollution Incidents to Controlled Waters** Property Type: Not Given Location: Greater Manchester Authority: Environment Agency, North West Region Pollutant: Unknown Note: Corn Brook; None Pollution Found Incident Date: 10th May 1995 Incident Reference: 95651082 Catchment Area: Manchester Ship Canal Receiving Water: Not Given Cause of Incident: Not Given Incident Severity: Category 3 - Minor Incident Positional Accuracy: Located by supplier to within 100m	A14SE (E)	702	1	387700 396900
40	**Pollution Incidents to Controlled Waters** Property Type: Not Given Location: Greater Manchester Authority: Environment Agency, North West Region Pollutant: Unknown Note: No Watercourse Affluence Incident Date: 11th November 1994 Incident Reference: 94652477 Catchment Area: Manchester Ship Canal Receiving Water: Not Given Cause of Incident: Other Incident/Unknown Incident Severity: Category 3 - Minor Incident Positional Accuracy: Located by supplier to within 100m	A19NW (NE)	809	1	387500 397700
41	**Pollution Incidents to Controlled Waters** Property Type: Not Given Location: Location Description Not Available Authority: Environment Agency, North West Region Pollutant: Other Chemicals Note: Corn Brook; Latex Incident Date: 21st April 1995 Incident Reference: 95650878 Catchment Area: Manchester Ship Canal Receiving Water: Not Given Cause of Incident: Accidental Spillage/Leakage Incident Severity: Category 3 - Minor Incident Positional Accuracy: Located by supplier to within 100m	A15SW (E)	901	1	387900 396895
41	**Pollution Incidents to Controlled Waters** Property Type: Not Given Location: Location Description Not Available Authority: Environment Agency, North West Region Pollutant: Chemicals - Other Organic Note: Corn Brook; Latex Incident Date: 9th August 1994 Incident Reference: 94651819 Catchment Area: Manchester Ship Canal Receiving Water: Not Given Cause of Incident: Blocked Sewer Incident Severity: Category 3 - Minor Incident Positional Accuracy: Located by supplier to within 100m	A15SW (E)	901	1	387900 396900

Map ID	Details	Quadrant Reference (Compass Direction)	Estimated Distance From Site	Contact	NGR
	River Quality Name: Corn Bk GQA Grade: River Quality C Reach: Qsl At Openshaw To Msc Estimated Distance (km): 5.6 Flow Rate: Flow less than 0.31 cumecs Flow Type: River Year: 2000	A13SW (S)	47	1	386793 396829
42	**Substantiated Pollution Incident Register** Authority: Environment Agency - North West Region, South Area Incident Date: 11th February 2011 Incident Reference: 857784 Water Impact: Category 4 - No Impact Air Impact: Category 4 - No Impact Land Impact: Category 2 - Significant Incident Positional Accuracy: Located by supplier to within 10m Pollutant: General Biodegradable : Other Pollutant: Inert : Construction / Demolition Material Pollutant: Asbestos Waste	A12NE (W)	383	1	386289 397039
	Water Abstractions Operator: Cemex Uk Materials Ltd Licence Number: 2569006044 Permit Version: 3 Location: Borehole At Preston Street, Gorton, Manchester Authority: Environment Agency, North West Region Abstraction: Mineral Products: Process Water Abstraction Type: Water may be abstracted from a single point Source: Groundwater Daily Rate (m3): Not Supplied Yearly Rate (m3): Not Supplied Details: Borehole At Preston Street, Gorton, Manchester Authorised Start: 01 January Authorised End: 31 December Permit Start Date: 15th October 2007 Permit End Date: Not Supplied Positional Accuracy: Located by supplier to within 10m	A15SW (E)	1032	1	388030 396880
	Water Abstractions Operator: Cemex Uk Materials Ltd Licence Number: 2569006044 Permit Version: 2 Location: Borehole At Preston Street, Gorton, Manchester Authority: Environment Agency, North West Region Abstraction: Mineral Products: Process Water Abstraction Type: Water may be abstracted from a single point Source: Groundwater Daily Rate (m3): Not Supplied Yearly Rate (m3): Not Supplied Details: Borehole At Preston Street, Gorton, Manchester Authorised Start: 01 January Authorised End: 31 December Permit Start Date: 22nd March 2004 Permit End Date: Not Supplied Positional Accuracy: Located by supplier to within 10m	A15SW (E)	1032	1	388030 396880
	Water Abstractions Operator: Rmc Readymix Ltd Licence Number: 2569006044 Permit Version: 1 Location: Borehole At Preston Street, Gorton, Manchester Authority: Environment Agency, North West Region Abstraction: Mineral Products: Process Water Abstraction Type: Water may be abstracted from a single point Source: Groundwater Daily Rate (m3): Not Supplied Yearly Rate (m3): Not Supplied Details: Borehole At Preston Street, Gorton, Manchester Authorised Start: 01 January Authorised End: 31 December Permit Start Date: 23rd October 2003 Permit End Date: Not Supplied Positional Accuracy: Located by supplier to within 10m	A15SW (E)	1032	1	388030 396880

Map ID	Details	Quadrant Reference (Compass Direction)	Estimated Distance From Site	Contact	NGR
	Water Abstractions Operator: Manchester City Council Licence Number: 2569006006 Permit Version: Not Supplied Location: Borehole, Openshaw, MANCHESTER Authority: Environment Agency, North West Region Abstraction: Manufacturing Abstraction Type: Not Supplied Source: Groundwater Daily Rate (m3): 2273 Yearly Rate (m3): 2273 Details: Licence Status: Revoked Authorised Start: Not Supplied Authorised End: Not Supplied Permit Start Date: Not Supplied Permit End Date: Not Supplied Positional Accuracy: Located by supplier to within 100m	A19NE (NE)	1092	1	387800 397800
	Water Abstractions Operator: Manchester City Football Club Limited Licence Number: Nw/069/0006/005 Permit Version: 1 Location: Borehole At Openshaw, West Ashton Authority: Environment Agency, North West Region Abstraction: Sports Grounds/Facilities: Horticultural Watering Abstraction Type: Water may be abstracted from a single point Source: Groundwater Daily Rate (m3): Not Supplied Yearly Rate (m3): Not Supplied Details: Not Supplied Authorised Start: 01 April Authorised End: 31 March Permit Start Date: 14th November 2012 Permit End Date: Not Supplied Positional Accuracy: Located by supplier to within 10m	A24SE (NE)	1182	1	387681 398032
	Water Abstractions Operator: Manchester City Football Club Limited Licence Number: Nw/069/0006/005 Permit Version: 1 Location: Borehole At Openshaw, West Ashton Authority: Environment Agency, North West Region Abstraction: Sports Grounds/Facilities: Spray Irrigation - Direct Abstraction Type: Water may be abstracted from a single point Source: Groundwater Daily Rate (m3): Not Supplied Yearly Rate (m3): Not Supplied Details: Not Supplied Authorised Start: 01 April Authorised End: 31 March Permit Start Date: 14th November 2012 Permit End Date: Not Supplied Positional Accuracy: Located by supplier to within 10m	A24SE (NE)	1182	1	387681 398032
	Water Abstractions Operator: Manchester City Football Club Limited Licence Number: Nw/069/0006/005 Permit Version: 1 Location: Borehole At Openshaw, West Ashton Authority: Environment Agency, North West Region Abstraction: Private Water Undertaking: General Use (Medium Loss) Abstraction Type: Water may be abstracted from a single point Source: Groundwater Daily Rate (m3): Not Supplied Yearly Rate (m3): Not Supplied Details: Not Supplied Authorised Start: 01 April Authorised End: 31 March Permit Start Date: 14th November 2012 Permit End Date: Not Supplied Positional Accuracy: Located by supplier to within 10m	A24SE (NE)	1182	1	387681 398032

Map ID	Details	Quadrant Reference (Compass Direction)	Estimated Distance From Site	Contact	NGR
	Water Abstractions Operator: Mr Clive Back Licence Number: 2569006042 Permit Version: 4 Location: Permo-Triassic Sandstone At Belle Vue Leisure Centre Authority: Environment Agency, North West Region Abstraction: Sports Grounds/Facilities: Spray Irrigation - Direct Abstraction Type: Water may be abstracted from a single point Source: Groundwater Daily Rate (m3): Not Supplied Yearly Rate (m3): Not Supplied Details: Land At Belle Vue Leisure Centre Authorised Start: 01 January Authorised End: 31 December Permit Start Date: 29th February 2012 Permit End Date: Not Supplied Positional Accuracy: Located by supplier to within 10m	A4NE (SE)	1239	1	387591 395891
	Water Abstractions Operator: Mr Clive Back Licence Number: 2569006042 Permit Version: 3 Location: Permo-Triassic Sandstone At Belle Vue Leisure Centre Authority: Environment Agency, North West Region Abstraction: Sports Grounds/Facilities: Spray Irrigation - Direct Abstraction Type: Water may be abstracted from a single point Source: Groundwater Daily Rate (m3): Not Supplied Yearly Rate (m3): Not Supplied Details: Land At Belle Vue Leisure Centre Authorised Start: 01 January Authorised End: 31 December Permit Start Date: 4th February 2009 Permit End Date: Not Supplied Positional Accuracy: Located by supplier to within 10m	A4NE (SE)	1239	1	387590 395890
	Water Abstractions Operator: Manchester City Council Licence Number: 2569006042 Permit Version: 2 Location: Permo-Triassic Sandstone At Belle Vue Leisure Centre Authority: Environment Agency, North West Region Abstraction: Sports Grounds/Facilities: Spray Irrigation - Direct Abstraction Type: Water may be abstracted from a single point Source: Groundwater Daily Rate (m3): Not Supplied Yearly Rate (m3): Not Supplied Details: Land At Belle Vue Leisure Centre Authorised Start: 01 January Authorised End: 31 December Permit Start Date: 29th November 2005 Permit End Date: Not Supplied Positional Accuracy: Located by supplier to within 10m	A4NE (SE)	1239	1	387590 395890
	Water Abstractions Operator: Manchester City Council Licence Number: 2569006042 Permit Version: 1 Location: Permo-Triassic Sandstone At Belle Vue Leisure Centre Authority: Environment Agency, North West Region Abstraction: Sports Grounds/Facilities: Spray Irrigation - Direct Abstraction Type: Water may be abstracted from a single point Source: Groundwater Daily Rate (m3): Not Supplied Yearly Rate (m3): Not Supplied Details: Land At Belle Vue Leisure Centre Authorised Start: 01 January Authorised End: 31 December Permit Start Date: 11th July 2002 Permit End Date: Not Supplied Positional Accuracy: Located by supplier to within 10m	A4NE (SE)	1239	1	387590 395890

Map ID	Details	Quadrant Reference (Compass Direction)	Estimated Distance From Site	Contact	NGR
	Water Abstractions Operator: Ciba Specialty Chemicals Plc Licence Number: 2569006026 Permit Version: 101 Location: Borehole At Premises, Clayton, Manchester Authority: Environment Agency, North West Region Abstraction: Chemicals: General Cooling (Existing Licences Only) (Low Loss) Abstraction Type: Water may be abstracted from a single point Source: Groundwater Daily Rate (m3): 2837 Yearly Rate (m3): 633949 Details: Premises At Clayton Manchester Authorised Start: 01 January Authorised End: 31 December Permit Start Date: 25th July 2000 Permit End Date: Not Supplied Positional Accuracy: Located by supplier to within 100m	A24SE (NE)	1248	1	387700 398100
	Water Abstractions Operator: Ciba Specialty Chemicals Plc Licence Number: 2569006026 Permit Version: 101 Location: Borehole At Premises, Clayton, Manchester Authority: Environment Agency, North West Region Abstraction: Chemicals: Process Water Abstraction Type: Water may be abstracted from a single point Source: Groundwater Daily Rate (m3): Not Supplied Yearly Rate (m3): Not Supplied Details: Premises At Clayton Manchester Authorised Start: 01 January Authorised End: 31 December Permit Start Date: 25th July 2000 Permit End Date: Not Supplied Positional Accuracy: Located by supplier to within 10m	A24SE (NE)	1248	1	387700 398100
	Water Abstractions Operator: G R A Limited Licence Number: 2569006043 Permit Version: 2 Location: Permo-Triassic Sandstone At Belle Vue, Manchester Authority: Environment Agency, North West Region Abstraction: Sports Grounds/Facilities: Dust suppression Abstraction Type: Water may be abstracted from a single point Source: Groundwater Daily Rate (m3): Not Supplied Yearly Rate (m3): Not Supplied Details: Belle Vue Greyhound Stadium, Gorton Authorised Start: 01 January Authorised End: 31 December Permit Start Date: 1st April 2008 Permit End Date: Not Supplied Positional Accuracy: Located by supplier to within 10m	A10SW (SE)	1294	1	387950 396100
	Water Abstractions Operator: Wembley Plc Licence Number: 2569006043 Permit Version: 1 Location: Permo-Triassic Sandstone At Belle Vue, Manchester Authority: Environment Agency, North West Region Abstraction: Sports Grounds/Facilities: Dust suppression Abstraction Type: Water may be abstracted from a single point Source: Groundwater Daily Rate (m3): Not Supplied Yearly Rate (m3): Not Supplied Details: Belle Vue Greyhound Stadium, Gorton Authorised Start: 01 January Authorised End: 31 December Permit Start Date: 20th June 2003 Permit End Date: Not Supplied Positional Accuracy: Located by supplier to within 10m	A10SW (SE)	1294	1	387950 396100

Map ID	Details	Quadrant Reference (Compass Direction)	Estimated Distance From Site	Contact	NGR
	Water Abstractions Operator: British Waterways Licence Number: 2569006996 Permit Version: 100 Location: Ashton Canal, Manchester [Vitacom] Authority: Environment Agency, North West Region Abstraction: Other Industrial/Commercial/Public Services: General Cooling (Existing Licences Only) (Low Loss) Abstraction Type: Water may be abstracted from a single point Source: Surface Daily Rate (m3): 0 Yearly Rate (m3): 227300 Details: (British Vita Ltd) Authorised Start: 01 January Authorised End: 31 December Permit Start Date: 1st April 1969 Permit End Date: Not Supplied Positional Accuracy: Located by supplier to within 100m	A24NE (NE)	1453	1	387600 398395
	Water Abstractions Operator: British Waterways Board Licence Number: 2569006030 Permit Version: Not Supplied Location: Manchester, MANCHESTER Authority: Environment Agency, North West Region Abstraction: Not Supplied Abstraction Type: Not Supplied Source: Canal Daily Rate (m3): 0 Yearly Rate (m3): 0 Details: Ashton Canal Authorised Start: Not Supplied Authorised End: Not Supplied Permit Start Date: Not Supplied Permit End Date: Not Supplied Positional Accuracy: Located by supplier to within 100m	A24NE (NE)	1457	1	387600 398400
	Water Abstractions Operator: Air Products Chemicals Ltd Licence Number: 2569006036 Permit Version: 100 Location: Borehole On Premises At Clayton Manchester Authority: Environment Agency, North West Region Abstraction: Chemicals: General Cooling (Existing Licences Only) (Low Loss) Abstraction Type: Water may be abstracted from a single point Source: Groundwater Daily Rate (m3): 3600 Yearly Rate (m3): 372772 Details: Premises At Clayton, Manchester Authorised Start: 01 January Authorised End: 31 December Permit Start Date: 1st July 1996 Permit End Date: Not Supplied Positional Accuracy: Located by supplier to within 100m	A25SW (NE)	1515	1	388000 398200
	Water Abstractions Operator: Air Products Chemicals Ltd Licence Number: 2569006036 Permit Version: 100 Location: Borehole On Premises At Clayton Manchester Authority: Environment Agency, North West Region Abstraction: Chemicals: Process Water Abstraction Type: Water may be abstracted from a single point Source: Groundwater Daily Rate (m3): Not Supplied Yearly Rate (m3): Not Supplied Details: Premises At Clayton, Manchester Authorised Start: 01 January Authorised End: 31 December Permit Start Date: 1st July 1996 Permit End Date: Not Supplied Positional Accuracy: Located by supplier to within 10m	A25SW (NE)	1515	1	388000 398200

Map ID	Details	Quadrant Reference (Compass Direction)	Estimated Distance From Site	Contact	NGR
	Water Abstractions Operator: Moseley Rubber Co Ltd Licence Number: 2569006001 Permit Version: 100 Location: Borehole At Premises, Broadie St, Ardwick, Manchester Authority: Environment Agency, North West Region Abstraction: Rubber: General Cooling (Existing Licences Only) (Low Loss) Abstraction Type: Water may be abstracted from a single point Source: Groundwater Daily Rate (m3): 909 Yearly Rate (m3): 331858 Details: Premises At Broadie St., Ardwick Authorised Start: 01 January Authorised End: 31 December Permit Start Date: 8th February 1966 Permit End Date: Not Supplied Positional Accuracy: Located by supplier to within 10m	A16SW (W)	1524	1	385240 397540
	Water Abstractions Operator: Canal And River Trust Licence Number: 2569006997 Permit Version: 100 Location: Ashton Canal Manchester Clayton Analine Authority: Environment Agency, North West Region Abstraction: Other Industrial/Commercial/Public Services: Process Water Abstraction Type: Water may be abstracted from a single point Source: Surface Daily Rate (m3): 0 Yearly Rate (m3): 3500420 Details: Land At Ciba Authorised Start: 01 January Authorised End: 31 December Permit Start Date: 1st April 1969 Permit End Date: Not Supplied Positional Accuracy: Located by supplier to within 100m	A24NE (NE)	1549	1	387800 398395
	Water Abstractions Operator: British Waterways Board Licence Number: 2569006030 Permit Version: Not Supplied Location: Manchester, MANCHESTER Authority: Environment Agency, North West Region Abstraction: Not Supplied Abstraction Type: Not Supplied Source: Canal Daily Rate (m3): 0 Yearly Rate (m3): 0 Details: Ashton Canal Authorised Start: Not Supplied Authorised End: Not Supplied Permit Start Date: Not Supplied Permit End Date: Not Supplied Positional Accuracy: Located by supplier to within 100m	A24NE (NE)	1553	1	387800 398400
	Water Abstractions Operator: Air Products (Chemicals) Plc Licence Number: 2569006037 Permit Version: 101 Location: Borehole 2 On Premises At Croft Street, Clayton, Manchester Authority: Environment Agency, North West Region Abstraction: Chemicals: Non-Evaporative Cooling Abstraction Type: Water may be abstracted from a single point Source: Groundwater Daily Rate (m3): Not Supplied Yearly Rate (m3): Not Supplied Details: Premises At Croft Street, Clayton, Manchester Authorised Start: 01 January Authorised End: 31 December Permit Start Date: 10th September 2007 Permit End Date: Not Supplied Positional Accuracy: Located by supplier to within 10m	A25NW (NE)	1565	1	387859 398375

Map ID	Details	Quadrant Reference (Compass Direction)	Estimated Distance From Site	Contact	NGR
	Water Abstractions Operator: Air Products (Chemicals) Plc Licence Number: 2569006037 Permit Version: 101 Location: Borehole 1 On Premises At Croft Street, Clayton, Manchester Authority: Environment Agency, North West Region Abstraction: Chemicals: Non-Evaporative Cooling Abstraction Type: Water may be abstracted from a single point Source: Groundwater Daily Rate (m3): Not Supplied Yearly Rate (m3): Not Supplied Details: Premises At Croft Street, Clayton, Manchester Authorised Start: 01 January Authorised End: 31 December Permit Start Date: 10th September 2007 Permit End Date: Not Supplied Positional Accuracy: Located by supplier to within 10m	A25NW (NE)	1569	1	387860 398379
	Water Abstractions Operator: Air Products (Chemicals) Plc Licence Number: 2569006036 Permit Version: 101 Location: Borehole On Premises At Clayton, Manchester Authority: Environment Agency, North West Region Abstraction: Chemicals: Non-Evaporative Cooling Abstraction Type: Water may be abstracted from a single point Source: Groundwater Daily Rate (m3): Not Supplied Yearly Rate (m3): Not Supplied Details: Premises At Clayton, Manchester Authorised Start: 01 January Authorised End: 31 December Permit Start Date: 10th September 2007 Permit End Date: Not Supplied Positional Accuracy: Located by supplier to within 10m	A25SW (NE)	1591	1	388027 398277
	Water Abstractions Operator: Victor Wolf Ltd Licence Number: 2569007020 Permit Version: Not Supplied Location: Two Boreholes, Croft Street, Clayton, MANCHESTER Authority: Environment Agency, North West Region Abstraction: Cooling Abstraction Type: Not Supplied Source: Groundwater Daily Rate (m3): 2182 Yearly Rate (m3): 372772 Details: Licence Status: Revoked Authorised Start: Not Supplied Authorised End: Not Supplied Permit Start Date: Not Supplied Permit End Date: Not Supplied Positional Accuracy: Located by supplier to within 100m	A25NW (NE)	1605	1	387900 398395
	Water Abstractions Operator: Air Products Chemicals Ltd Licence Number: 2569006037 Permit Version: 100 Location: Boreholes X 2 On Premises At Croft Street Clayton Manchester Authority: Environment Agency, North West Region Abstraction: Chemicals: General Cooling (Existing Licences Only) (Low Loss) Abstraction Type: Water may be abstracted from a single point Source: Groundwater Daily Rate (m3): 655 Yearly Rate (m3): 111832 Details: Premises Croft St, Clayton, M/Cr Authorised Start: 01 January Authorised End: 31 December Permit Start Date: 1st July 1996 Permit End Date: Not Supplied Positional Accuracy: Located by supplier to within 100m	A25NW (NE)	1609	1	387900 398400

Map ID	Details	Quadrant Reference (Compass Direction)	Estimated Distance From Site	Contact	NGR
	Water Abstractions Operator: Canal And River Trust Licence Number: 2569006995 Permit Version: 100 Location: Ashton Canal, Manchester Authority: Environment Agency, North West Region Abstraction: Other Industrial/Commercial/Public Services: General Cooling (Existing Licences Only) (Low Loss) Abstraction Type: Water may be abstracted from a single point Source: Surface Daily Rate (m3): 0 Yearly Rate (m3): 68190 Details: Land At Air Products Authorised Start: 01 January Authorised End: 31 December Permit Start Date: 1st April 1969 Permit End Date: Not Supplied Positional Accuracy: Located by supplier to within 100m	A25SW (NE)	1653	1	388100 398295
	Water Abstractions Operator: British Waterways Board Licence Number: 2569006030 Permit Version: Not Supplied Location: Manchester, MANCHESTER Authority: Environment Agency, North West Region Abstraction: Not Supplied Abstraction Type: Not Supplied Source: Canal Daily Rate (m3): 0 Yearly Rate (m3): 0 Details: Ashton Canal Authorised Start: Not Supplied Authorised End: Not Supplied Permit Start Date: Not Supplied Permit End Date: Not Supplied Positional Accuracy: Located by supplier to within 100m	A25SW (NE)	1657	1	388100 398300
	Water Abstractions Operator: British Waterways Board Licence Number: 2569006992 Permit Version: Not Supplied Location: Ashton Canal, MANCHESTER Authority: Environment Agency, North West Region Abstraction: Drinking; Cooking; Sanitary; Washing For Industrial Premises Abstraction Type: Not Supplied Source: Canal Daily Rate (m3): 0 Yearly Rate (m3): 1136500 Details: Licence Status: Revoked Authorised Start: Not Supplied Authorised End: Not Supplied Permit Start Date: Not Supplied Permit End Date: Not Supplied Positional Accuracy: Located by supplier to within 100m	(N)	1713	1	386900 398795
	Water Abstractions Operator: British Waterways Board Licence Number: 2569006030 Permit Version: Not Supplied Location: Location Description Not Available Authority: Environment Agency, North West Region Abstraction: Not Supplied Abstraction Type: Not Supplied Source: Canal Daily Rate (m3): 0 Yearly Rate (m3): 0 Details: Ashton Canal Authorised Start: Not Supplied Authorised End: Not Supplied Permit Start Date: Not Supplied Permit End Date: Not Supplied Positional Accuracy: Located by supplier to within 100m	(N)	1718	1	386900 398800

Map ID	Details	Quadrant Reference (Compass Direction)	Estimated Distance From Site	Contact	NGR
	Water Abstractions Operator: British Waterways Licence Number: 2569006990 Permit Version: 100 Location: Ashton Canal, Manchester [Distillers, Ancoats] Authority: Environment Agency, North West Region Abstraction: Other Industrial/Commercial/Public Services: General Cooling (Existing Licences Only) (Low Loss) Abstraction Type: Water may be abstracted from a single point Source: Surface Daily Rate (m3): 0 Yearly Rate (m3): 750090 Details: (Lancashire Tar Distillers Authorised Start: 01 January Authorised End: 31 December Permit Start Date: 1st April 1969 Permit End Date: Not Supplied Positional Accuracy: Located by supplier to within 100m	(NW)	1939	1	385900 398795
	Water Abstractions Operator: British Waterways Board Licence Number: 2569006030 Permit Version: Not Supplied Location: Manchester, MANCHESTER Authority: Environment Agency, North West Region Abstraction: Not Supplied Abstraction Type: Not Supplied Source: Canal Daily Rate (m3): 0 Yearly Rate (m3): 0 Details: Ashton Canal Authorised Start: Not Supplied Authorised End: Not Supplied Permit Start Date: Not Supplied Permit End Date: Not Supplied Positional Accuracy: Located by supplier to within 100m	(NW)	1943	1	385900 398800
	Groundwater Vulnerability Soil Classification: Soils of High Leaching Potential (U) - Soil information for restored mineral workings and urban areas is based on fewer observations than elsewhere. A worst case vulnerability classification (H) assumed, until proved otherwise Map Sheet: Sheet 17 Derbyshire & North Staffordshire Scale: 1:100,000	A13NW (N)	0	1	386837 396991
	Drift Deposits Drift Deposit: Low permeability drift deposits occuring at the surface and overlying Major and Minor Aquifers are head, clay-with-flints, brickearth, peat, river terrace deposits and marine and estuarine alluvium Map Sheet: Sheet 17 Derbyshire & North Staffordshire Scale: 1:100,000	A13NW (N)	0	1	386837 396991
	Bedrock Aquifer Designations Aquifer Desination: Secondary Aquifer - A	A13NW (N)	0	3	386837 396991
	Superficial Aquifer Designations Aquifer Designation: Unproductive Strata	A13NW (N)	0	3	386837 396991
	Extreme Flooding from Rivers or Sea without Defences Type: Extent of Extreme Flooding from Rivers or Sea without Defences Flood Plain Type: Fluvial Models Boundary Accuracy: As Supplied	A13NW (N)	0	1	386837 396991
	Extreme Flooding from Rivers or Sea without Defences Type: Extent of Extreme Flooding from Rivers or Sea without Defences Flood Plain Type: Fluvial Models Boundary Accuracy: As Supplied	A13NE (NE)	144	1	387092 397168
	Flooding from Rivers or Sea without Defences Type: Extent of Flooding from Rivers or Sea without Defences Flood Plain Type: Fluvial Models Boundary Accuracy: As Supplied	A13NE (N)	0	1	386838 397020
	Flooding from Rivers or Sea without Defences Type: Extent of Flooding from Rivers or Sea without Defences Flood Plain Type: Fluvial Models Boundary Accuracy: As Supplied	A13NW (W)	135	1	386538 396995
	Areas Benefiting from Flood Defences None				
	Flood Water Storage Areas None				

Map ID	Details	Quadrant Reference (Compass Direction)	Estimated Distance From Site	Contact	NGR
	Flood Defences None				

Map ID	Details	Quadrant Reference (Compass Direction)	Estimated Distance From Site	Contact	NGR
43	**Historical Landfill Sites** Licence Holder: Not Supplied Location: Gorton, Greater Manchester Name: Preston Street Operator Location: Not Supplied Boundary Accuracy: As Supplied Provider Reference: EAHLD16552 First Input Date: 31st December 1985 Last Input Date: 31st December 1994 Specified Waste Type: Not Supplied EA Waste Ref: Not Supplied Regis Ref: Not Supplied WRC Ref: Not Supplied BGS Ref: Not Supplied Other Ref: F057	A14NE (E)	581	1	387556 397162
44	**Licensed Waste Management Facilities (Locations)** Licence Number: 104076 Location: Ashbury Yard, Bessemer Street, Gorton, Manchester, M11 2NW Operator Name: Lafarge S P V Limited Operator Location: Not Supplied Authority: Environment Agency - North West Region, South Area Site Category: HCI Waste TS + treatment **Licence Status: Transferred** Issued: 30th April 2012 Last Modified: Not Supplied Expires: Not Supplied Suspended: Not Supplied Revoked: Not Supplied Surrendered: Not Supplied IPPC Reference: Not Supplied Positional Accuracy: Located by supplier to within 100m	A13NE (NE)	29	1	387000 397100
45	**Licensed Waste Management Facilities (Locations)** Licence Number: 50030 Location: Unit 10, Vaughan Street, West Gorton, Manchester, M12 5BT Operator Name: Concorde Metals Recycling Ltd Operator Location: Not Supplied Authority: Environment Agency - North West Region, South Area Site Category: Metal Recycling Sites (Mixed) **Licence Status: Surrendered** Issued: 29th August 2003 Last Modified: Not Supplied Expires: Not Supplied Suspended: Not Supplied Revoked: Not Supplied Surrendered: 6th December 2011 IPPC Reference: Not Supplied Positional Accuracy: Located by supplier to within 10m	A13NW (NW)	164	1	386683 397182
46	**Licensed Waste Management Facilities (Locations)** Licence Number: 50464 Location: Southside Railway Sidings, Gorton Road, Gorton, Manchester, M11 2DZ Operator Name: U C S (Manchester) Limited Operator Location: Not Supplied Authority: Environment Agency - North West Region, South Area Site Category: Metal Recycling Sites (Vehicle Dismantlers) **Licence Status: Transferred** Issued: 19th December 2006 Last Modified: Not Supplied Expires: Not Supplied Suspended: Not Supplied Revoked: Not Supplied Surrendered: Not Supplied IPPC Reference: Not Supplied Positional Accuracy: Located by supplier to within 10m	A13NW (N)	244	1	386816 397287
46	**Licensed Waste Management Facilities (Locations)** Licence Number: 50264 Location: Land/premises At, Gorton Road, Ardwick, Manchester, M11 2DZ Operator Name: T D X Ltd Operator Location: Not Supplied Authority: Environment Agency - North West Region, South Area Site Category: End of Life Vehicles **Licence Status: Issued** Issued: 28th February 2005 Last Modified: Not Supplied Expires: Not Supplied Suspended: Not Supplied Revoked: Not Supplied Surrendered: Not Supplied IPPC Reference: Not Supplied Positional Accuracy: Located by supplier to within 10m	A13NW (N)	283	1	386785 397317

Map ID	Details	Quadrant Reference (Compass Direction)	Estimated Distance From Site	Contact	NGR
47	**Licensed Waste Management Facilities (Locations)** Licence Number: 50242 Location: 21 Textile Street, West Gorton, Manchester, M12 5DJ Operator Name: Birch Lane Garage Limited Operator Location: Not Supplied Authority: Environment Agency - North West Region, South Area Site Category: End of Life Vehicles **Licence Status: Issued** Issued: 16th July 2004 Last Modified: Not Supplied Expires: Not Supplied Suspended: Not Supplied Revoked: Not Supplied Surrendered: Not Supplied IPPC Reference: Not Supplied Positional Accuracy: Located by supplier to within 10m	A14NW (NE)	321	1	387250 397250
48	**Licensed Waste Management Facilities (Locations)** Licence Number: 50275 Location: Land/premises At, Gorton Road, Gorton, Manchester, M11 2DZ Operator Name: Auto Salvage Holtown Ltd Operator Location: Not Supplied Authority: Environment Agency - North West Region, South Area Site Category: End of Life Vehicles **Licence Status: Issued** Issued: 14th May 2004 Last Modified: Not Supplied Expires: Not Supplied Suspended: Not Supplied Revoked: Not Supplied Surrendered: Not Supplied IPPC Reference: Not Supplied Positional Accuracy: Located by supplier to within 10m	A18SW (N)	327	1	386750 397350
49	**Licensed Waste Management Facilities (Locations)** Licence Number: 50129 Location: Copping Street, Gorton, Manchester, M12 4RY Operator Name: Lockett Helen Operator Location: Not Supplied Authority: Environment Agency - North West Region, South Area Site Category: Household, Commercial And Industrial Transfer Stations **Licence Status: Revoked** Issued: 8th September 2003 Last Modified: Not Supplied Expires: Not Supplied Suspended: Not Supplied Revoked: 15th May 2006 Surrendered: Not Supplied IPPC Reference: Not Supplied Positional Accuracy: Located by supplier to within 10m	A8NW (S)	332	1	386750 396570
50	**Licensed Waste Management Facilities (Locations)** Licence Number: 104515 Location: Singleton's Scrap Metal, Land Of Wolveton Street, Manchester, Lancs, M11 2DU Operator Name: F W Singleton Ltd Operator Location: Not Supplied Authority: Environment Agency - North West Region, South Area Site Category: Household, Commercial And Industrial Transfer Stations **Licence Status: Issued** Issued: 17th September 2012 Last Modified: Not Supplied Expires: Not Supplied Suspended: Not Supplied Revoked: Not Supplied Surrendered: Not Supplied IPPC Reference: Not Supplied Positional Accuracy: Located by supplier to within 10m	A18SE (N)	344	1	386845 397404

Map ID	Details	Quadrant Reference (Compass Direction)	Estimated Distance From Site	Contact	NGR
50	**Licensed Waste Management Facilities (Locations)** Licence Number: 104629 Location: Singleton's Scrap Metal Ltd, Land Off Wolveton Street, Openshaw, Manchester, Lancs, M11 2DU Operator Name: F W Singleton Limited Operator Location: Not Supplied Authority: Environment Agency - North West Region, South Area Site Category: Vehicle Depollution Facility <5000 tps **Licence Status: Surrendered** Issued: 20th August 2012 Last Modified: Not Supplied Expires: Not Supplied Suspended: Not Supplied Revoked: Not Supplied Surrendered: 24th October 2012 IPPC Reference: Not Supplied Positional Accuracy: Located by supplier to within 10m	A18SE (N)	349	1	386845 397409
51	**Licensed Waste Management Facilities (Locations)** Licence Number: 104595 Location: Iwaste Ltd, Gorton Road, Gorton, Manchester, M11 2DZ Operator Name: Iwaste Ltd Operator Location: Not Supplied Authority: Environment Agency - North West Region, South Area Site Category: Vehicle Depollution Facility <5000 tps **Licence Status: Issued** Issued: 25th October 2012 Last Modified: Not Supplied Expires: Not Supplied Suspended: Not Supplied Revoked: Not Supplied Surrendered: Not Supplied IPPC Reference: Not Supplied Positional Accuracy: Located by supplier to within 10m	A18SW (NW)	356	1	386658 397372
52	**Licensed Waste Management Facilities (Locations)** Licence Number: 50110 Location: Land/premises At, Redgate Lane, Gorton, Manchester, M12 4RY Operator Name: Redgate Holdings Limited Operator Location: Not Supplied Authority: Environment Agency - North West Region, South Area Site Category: Household, Commercial And Industrial Transfer Stations **Licence Status: Modified** Issued: 18th March 2003 Last Modified: 13th October 2010 Expires: Not Supplied Suspended: Not Supplied Revoked: Not Supplied Surrendered: Not Supplied IPPC Reference: Not Supplied Positional Accuracy: Located by supplier to within 10m	A8NW (S)	370	1	386677 396533
53	**Licensed Waste Management Facilities (Locations)** Licence Number: 102972 Location: 8 Tuley Street, Gorton, Manchester, Lancs, M11 2DY Operator Name: Anyaeriuba Emmanuel Operator Location: Not Supplied Authority: Environment Agency - North West Region, South Area Site Category: Vehicle Depollution Facility <5000 tps **Licence Status: Issued** Issued: 27th July 2011 Last Modified: Not Supplied Expires: Not Supplied Suspended: Not Supplied Revoked: Not Supplied Surrendered: Not Supplied IPPC Reference: Not Supplied Positional Accuracy: Located by supplier to within 10m	A18SW (N)	443	1	386652 397459

Map ID	Details	Quadrant Reference (Compass Direction)	Estimated Distance From Site	Contact	NGR
54	**Licensed Waste Management Facilities (Locations)** Licence Number: 50363 Location: Rondin House, Rondin Road, Ardwick, Manchester, M12 6BF Operator Name: P Mc Guinness & Co Ltd Operator Location: Not Supplied Authority: Environment Agency - North West Region, South Area Site Category: Household, Commercial And Industrial Transfer Stations **Licence Status: Modified** Issued: 21st December 2004 Last Modified: 24th August 2012 Expires: Not Supplied Suspended: Not Supplied Revoked: Not Supplied Surrendered: Not Supplied IPPC Reference: Not Supplied Positional Accuracy: Located by supplier to within 10m	A17SE (NW)	484	1	386314 397344
55	**Licensed Waste Management Facilities (Locations)** Licence Number: 104212 Location: Ashton Old Road Recycling Depot, Ashton Old Road, M Operator Name: W Maher & Sons Ltd Operator Location: Not Supplied Authority: Environment Agency - North West Region, South Area Site Category: Treatment of waste to produce soil <75,000 tpy **Licence Status: Issued** Issued: 11th May 2012 Last Modified: Not Supplied Expires: Not Supplied Suspended: Not Supplied Revoked: Not Supplied Surrendered: Not Supplied IPPC Reference: Not Supplied Positional Accuracy: Un-geocodable - location cannot be found	A17SE (NW)	608	1	386370 397545
56	**Licensed Waste Management Facilities (Locations)** Licence Number: 102091 Location: West Goods Yard, Rondin Road, Ardwick, Manchester, M12 6JT Operator Name: Birch Skip Hire Ltd Operator Location: Not Supplied Authority: Environment Agency - North West Region, South Area Site Category: Household, Commercial And Industrial Transfer Stations **Licence Status: Issued** Issued: 7th April 2011 Last Modified: Not Supplied Expires: Not Supplied Suspended: Not Supplied Revoked: Not Supplied Surrendered: Not Supplied IPPC Reference: Not Supplied Positional Accuracy: Located by supplier to within 10m	A12NW (W)	660	1	386056 397255
57	**Licensed Waste Management Facilities (Locations)** Licence Number: 53760 Location: Unit 12, Rondin Road, Ardwick, Manchester, M12 6BF Operator Name: Birch Skip Hire Ltd. Operator Location: Not Supplied Authority: Environment Agency - North West Region, South Area Site Category: Household, Commercial And Industrial Transfer Stations **Licence Status: Modified** Issued: 16th December 1993 Last Modified: 15th October 2008 Expires: Not Supplied Suspended: Not Supplied Revoked: Not Supplied Surrendered: Not Supplied IPPC Reference: Not Supplied Positional Accuracy: Located by supplier to within 100m	A17SE (NW)	675	1	386200 397500
58	**Licensed Waste Management Facilities (Locations)** Licence Number: 103692 Location: Operational Depot, Hooper Street, Manchester, Lancs, M12 6LA Operator Name: Manchester City Council Operator Location: Not Supplied Authority: Environment Agency - North West Region, South Area Site Category: Inert & Excavation WTS with treatment **Licence Status: Issued** Issued: 15th December 2011 Last Modified: Not Supplied Expires: Not Supplied Suspended: Not Supplied Revoked: Not Supplied Surrendered: Not Supplied IPPC Reference: Not Supplied Positional Accuracy: Located by supplier to within 10m	A17SW (NW)	731	1	386052 397406

Map ID	Details	Quadrant Reference (Compass Direction)	Estimated Distance From Site	Contact	NGR
59	**Licensed Waste Management Facilities (Locations)** Licence Number: 50105 Location: Units 15, Rondin Close, Ardwick, Manchester, M12 6BF Operator Name: P Mc Guinness & Co Ltd Operator Location: Not Supplied Authority: Environment Agency - North West Region, South Area Site Category: Household, Commercial And Industrial Transfer Stations **Licence Status: Modified** Issued: 9th August 2002 Last Modified: 21st December 2004 Expires: Not Supplied Suspended: Not Supplied Revoked: Not Supplied Surrendered: Not Supplied IPPC Reference: Not Supplied Positional Accuracy: Located by supplier to within 10m	A17SW (NW)	732	1	386160 397540
60	**Licensed Waste Management Facilities (Locations)** Licence Number: 53947 Location: A7 The Dresser Centre, Whitworth Street, Openshaw, Manchester, M11 2NE Operator Name: Winsulate (U K) Ltd Operator Location: Not Supplied Authority: Environment Agency - North West Region, South Area Site Category: Special Waste Transfer Stations **Licence Status: Transferred** Issued: 5th July 1989 Last Modified: Not Supplied Expires: Not Supplied Suspended: Not Supplied Revoked: Not Supplied Surrendered: Not Supplied IPPC Reference: Not Supplied Positional Accuracy: Located by supplier to within 10m	A14NE (E)	839	1	387782 397314
61	**Licensed Waste Management Facilities (Locations)** Licence Number: 50399 Location: Unit 4, Wilson Street, Openshaw, Manchester, M11 2AZ Operator Name: Vanparts Limited Operator Location: Not Supplied Authority: Environment Agency - North West Region, South Area Site Category: End of Life Vehicles **Licence Status: Issued** Issued: 16th January 2006 Last Modified: Not Supplied Expires: Not Supplied Suspended: Not Supplied Revoked: Not Supplied Surrendered: Not Supplied IPPC Reference: Not Supplied Positional Accuracy: Located by supplier to within 10m	A19NE (NE)	959	1	387549 397852
61	**Licensed Waste Management Facilities (Locations)** Licence Number: 101518 Location: 108 Wilson Street, Openshaw, Manchester, Lancs, M11 2AZ Operator Name: A S Waste Removals Ltd Operator Location: Not Supplied Authority: Environment Agency - North West Region, South Area Site Category: Vehicle Depollution Facility <5000 tps **Licence Status: Modified** Issued: 17th June 2010 Last Modified: 25th May 2011 Expires: Not Supplied Suspended: Not Supplied Revoked: Not Supplied Surrendered: Not Supplied IPPC Reference: Not Supplied Positional Accuracy: Located by supplier to within 10m	A19NE (NE)	997	1	387591 397868
	Local Authority Landfill Coverage Name: Manchester City Council - Had landfill data but passed it to the relevant environment agency		0	9	386837 396991

Map ID	Details	Quadrant Reference (Compass Direction)	Estimated Distance From Site	Contact	NGR
62	**Registered Waste Transfer Sites** Licence Holder: A Cash - Birch Plant & Waste Serv. Ltd Licence Reference: 00920 Site Location: 12-18 Rondin Close, Ashton Old Road, MANCHESTER, Greater Manchester, M12 6LL Operator Location: 1 Ashlands Avenue, New Moston, MANCHESTER, Greater Manchester, M40 0EE Authority: Environment Agency - North West Region, South Area Site Category: Transfer Max Input Rate: Medium (Equal to or greater than 25,000 and less than 75,000 tonnes per year) Waste Source Restrictions: No known restriction on source of waste Licence Status: Operational as far as is knownOperational Dated: 1st December 1993 Preceded By Licence: Not Given Superseded By Licence: Not Given Positional Accuracy: Manually positioned to the road within the address or location Boundary Quality: Not Supplied Authorised Waste: Electrical Fitt'Gs/Fixt/Appliances Empty Used Containers Fired Enamels,Ceramics,Mica Glass,Pottery,China Gmwda Group 2 - Slow Decomp./Slight So Max.Storage In Licence Scrap Mach'Y/Equip,Ferrous/Non-Ferrous Uncontam. Soil,Clay,Sand Uncontam. Stone, Brickwork, Concrete Uncontam.Rubble, Hardcore Prohibited Waste: Explosive Waste Liquid Wastes Pressurized Containers/Waste Therein Sludge Wastes Special Wastes Violently Reactive Wastes Waste In Drums Waste N.O.S.	A17SE (NW)	641	1	386250 397500
63	**Registered Waste Transfer Sites** Licence Holder: L Wynne & Co (Mcr) Ltd Licence Reference: 00545 Site Location: The Dresser Centre, Whitworth Street, MANCHESTER, Greater Manchester, M11 2NE Operator Location: As Site Address Authority: Environment Agency - North West Region, South Area Site Category: Transfer Max Input Rate: Very Small (Less than 10,000 tonnes per year) Waste Source Restrictions: Waste produced/controlled by licence holder Licence Status: Operational as far as is knownOperational Dated: 1st July 1989 Preceded By Licence: Not Given Superseded By Licence: Not Given Positional Accuracy: Manually positioned to the address or location Boundary Quality: Not Supplied Authorised Waste: Asbestos Prohibited Waste: Waste N.O.S.	A14NE (E)	836	1	387780 397310
64	**Registered Waste Treatment or Disposal Sites** Licence Holder: P Mc Guinness & Co Licence Reference: 00776 Site Location: Rondin Close, Ashton Old Road, Manchester, Greater Manchester Operator Location: As Site Address Authority: Environment Agency - North West Region, South Area Site Category: Treatment Max Input Rate: Undefined Waste Source Restrictions: No known restriction on source of waste Licence Status: Site exempt from licenceExempt Dated: 1st June 1995 Preceded By Licence: Not Given Superseded By Licence: Not Given Positional Accuracy: Manually positioned to the road within the address or location Boundary Quality: Not Supplied Authorised Waste: Licenced Wastes Not To Hand	A17SE (NW)	696	1	386170 397500

Map ID	Details	Quadrant Reference (Compass Direction)	Estimated Distance From Site	Contact	NGR
65	**Registered Waste Treatment or Disposal Sites** Licence Holder: Delta Containers Ltd Licence Reference: 00765 Site Location: Preston Street, Gorton, MANCHESTER, Greater Manchester, M18 8DB Operator Location: Mere House, South Park Drive, POYNTON, Cheshire, SK12 1BS Authority: Environment Agency - North West Region, South Area Site Category: Recycling Drums Max Input Rate: Very Small (Less than 10,000 tonnes per year) Waste Source Restrictions: No known restriction on source of waste Licence Status: Operational as far as is knownOperational Dated: 1st July 1998 Preceded By Licence: Not Given Superseded By Licence: Not Given Positional Accuracy: Positioned by the supplier Boundary Quality: Good Authorised Waste: 25 L Steel/Plastic Drums Of Solid Glue Empty Used Ibcs Empty Used Steel/Plastic Drums < 230 L Max.Waste Permitted By Licence Packages,Cont'Rs,Ibcs With Residues Prohibited Waste: Any With Res.List I Subs In 80/68/Eec Any With Res.Presc.List Subs(Eppsp'91) Hazardous Waste Residues Waste N.O.S.	A15SW (E)	866	1	387868 396979

Map ID	Details	Quadrant Reference (Compass Direction)	Estimated Distance From Site	Contact	NGR
	BGS 1:625,000 Solid Geology Description: Westphalian and Stephanian, undivided, of Barren Red lithology	A13NW (N)	0	3	386837 396991
	BGS 1:625,000 Solid Geology Description: Permian mudstones (including Middle and Upper Marls, Eden and St Bees shales)	A13SW (SW)	0	3	386745 396934
	BGS Estimated Soil Chemistry Source: British Geological Survey, National Geoscience Information Service Soil Sample Type: Rural Soil Arsenic Concentration: 15 - 25 mg/kg Cadmium Concentration: 1.8 - 2.2 mg/kg Chromium Concentration: 60 - 90 mg/kg Lead Concentration: 300 - 600 mg/kg Nickel Concentration: 30 - 45 mg/kg	A13NW (N)	0	4	386837 397000
	BGS Estimated Soil Chemistry Source: British Geological Survey, National Geoscience Information Service Soil Sample Type: Rural Soil Arsenic Concentration: 15 - 25 mg/kg Cadmium Concentration: 1.8 - 2.2 mg/kg Chromium Concentration: 60 - 90 mg/kg Lead Concentration: 300 - 600 mg/kg Nickel Concentration: 30 - 45 mg/kg	A13NE (NE)	0	4	386932 397064
	BGS Estimated Soil Chemistry Source: British Geological Survey, National Geoscience Information Service Soil Sample Type: Rural Soil Arsenic Concentration: 15 - 25 mg/kg Cadmium Concentration: 1.8 - 2.2 mg/kg Chromium Concentration: 60 - 90 mg/kg Lead Concentration: 300 - 600 mg/kg Nickel Concentration: 30 - 45 mg/kg	A13NE (NE)	0	4	386953 397075
	BGS Estimated Soil Chemistry Source: British Geological Survey, National Geoscience Information Service Soil Sample Type: Rural Soil Arsenic Concentration: 25 - 35 mg/kg Cadmium Concentration: <1.8 mg/kg Chromium Concentration: 60 - 90 mg/kg Lead Concentration: 150 - 300 mg/kg Nickel Concentration: 30 - 45 mg/kg	A13NW (N)	0	4	386837 396991
	BGS Estimated Soil Chemistry Source: British Geological Survey, National Geoscience Information Service Soil Sample Type: Rural Soil Arsenic Concentration: 15 - 25 mg/kg Cadmium Concentration: <1.8 mg/kg Chromium Concentration: 60 - 90 mg/kg Lead Concentration: 150 - 300 mg/kg Nickel Concentration: 30 - 45 mg/kg	A13NE (E)	0	4	387000 396991

Map ID	Details	Quadrant Reference (Compass Direction)	Estimated Distance From Site	Contact	NGR
	BGS Estimated Soil Chemistry Source: British Geological Survey, National Geoscience Information Service Soil Sample Type: Rural Soil Arsenic Concentration: 15 - 25 mg/kg Cadmium Concentration: <1.8 mg/kg Chromium Concentration: 60 - 90 mg/kg Lead Concentration: 150 - 300 mg/kg Nickel Concentration: 30 - 45 mg/kg	A13NE (E)	0	4	386982 397000
	BGS Estimated Soil Chemistry Source: British Geological Survey, National Geoscience Information Service Soil Sample Type: Rural Soil Arsenic Concentration: 15 - 25 mg/kg Cadmium Concentration: <1.8 mg/kg Chromium Concentration: 60 - 90 mg/kg Lead Concentration: 150 - 300 mg/kg Nickel Concentration: 30 - 45 mg/kg	A13NE (E)	2	4	387000 397000
	BGS Estimated Soil Chemistry Source: British Geological Survey, National Geoscience Information Service Soil Sample Type: Rural Soil Arsenic Concentration: 15 - 25 mg/kg Cadmium Concentration: <1.8 mg/kg Chromium Concentration: 60 - 90 mg/kg Lead Concentration: 150 - 300 mg/kg Nickel Concentration: 30 - 45 mg/kg	A13SE (E)	3	4	387000 396978
	BGS Estimated Soil Chemistry Source: British Geological Survey, National Geoscience Information Service Soil Sample Type: Rural Soil Arsenic Concentration: 15 - 25 mg/kg Cadmium Concentration: <1.8 mg/kg Chromium Concentration: 60 - 90 mg/kg Lead Concentration: 300 - 600 mg/kg Nickel Concentration: 30 - 45 mg/kg	A13NE (E)	6	4	387000 397016
	BGS Estimated Soil Chemistry Source: British Geological Survey, National Geoscience Information Service Soil Sample Type: Rural Soil Arsenic Concentration: 15 - 25 mg/kg Cadmium Concentration: <1.8 mg/kg Chromium Concentration: 60 - 90 mg/kg Lead Concentration: 150 - 300 mg/kg Nickel Concentration: 30 - 45 mg/kg	A13NE (E)	14	4	387013 397000
	BGS Estimated Soil Chemistry Source: British Geological Survey, National Geoscience Information Service Soil Sample Type: Rural Soil Arsenic Concentration: 25 - 35 mg/kg Cadmium Concentration: <1.8 mg/kg Chromium Concentration: 60 - 90 mg/kg Lead Concentration: 150 - 300 mg/kg Nickel Concentration: 30 - 45 mg/kg	A13SW (SW)	112	4	386603 396849

Map ID	Details	Quadrant Reference (Compass Direction)	Estimated Distance From Site	Contact	NGR
	BGS Estimated Soil Chemistry Source: British Geological Survey, National Geoscience Information Service Soil Sample Type: Rural Soil Arsenic Concentration: 15 - 25 mg/kg Cadmium Concentration: <1.8 mg/kg Chromium Concentration: 60 - 90 mg/kg Lead Concentration: 300 - 600 mg/kg Nickel Concentration: 30 - 45 mg/kg	A13NE (NE)	133	4	387078 397169
	BGS Estimated Soil Chemistry Source: British Geological Survey, National Geoscience Information Service Soil Sample Type: Rural Soil Arsenic Concentration: 25 - 35 mg/kg Cadmium Concentration: <1.8 mg/kg Chromium Concentration: 60 - 90 mg/kg Lead Concentration: 150 - 300 mg/kg Nickel Concentration: 30 - 45 mg/kg	A13NW (W)	160	4	386512 397000
	BGS Estimated Soil Chemistry Source: British Geological Survey, National Geoscience Information Service Soil Sample Type: Rural Soil Arsenic Concentration: 15 - 25 mg/kg Cadmium Concentration: 1.8 - 2.2 mg/kg Chromium Concentration: 60 - 90 mg/kg Lead Concentration: 300 - 600 mg/kg Nickel Concentration: 30 - 45 mg/kg	A13NE (NE)	193	4	387000 397275
	BGS Estimated Soil Chemistry Source: British Geological Survey, National Geoscience Information Service Soil Sample Type: Rural Soil Arsenic Concentration: 15 - 25 mg/kg Cadmium Concentration: <1.8 mg/kg Chromium Concentration: 60 - 90 mg/kg Lead Concentration: 150 - 300 mg/kg Nickel Concentration: 30 - 45 mg/kg	A14NW (E)	212	4	387214 397000
	BGS Estimated Soil Chemistry Source: British Geological Survey, National Geoscience Information Service Soil Sample Type: Rural Soil Arsenic Concentration: 25 - 35 mg/kg Cadmium Concentration: <1.8 mg/kg Chromium Concentration: 60 - 90 mg/kg Lead Concentration: <150 mg/kg Nickel Concentration: 15 - 30 mg/kg	A12SE (SW)	269	4	386465 396773
	BGS Estimated Soil Chemistry Source: British Geological Survey, National Geoscience Information Service Soil Sample Type: Rural Soil Arsenic Concentration: 25 - 35 mg/kg Cadmium Concentration: <1.8 mg/kg Chromium Concentration: 60 - 90 mg/kg Lead Concentration: <150 mg/kg Nickel Concentration: 15 - 30 mg/kg	A12NE (W)	339	4	386332 397000

Map ID	Details	Quadrant Reference (Compass Direction)	Estimated Distance From Site	Contact	NGR
	BGS Estimated Soil Chemistry Source: British Geological Survey, National Geoscience Information Service Soil Sample Type: Rural Soil Arsenic Concentration: 15 - 25 mg/kg Cadmium Concentration: <1.8 mg/kg Chromium Concentration: 60 - 90 mg/kg Lead Concentration: 150 - 300 mg/kg Nickel Concentration: 30 - 45 mg/kg	A12SE (SW)	386	4	386375 396697
	BGS Estimated Soil Chemistry Source: British Geological Survey, National Geoscience Information Service Soil Sample Type: Rural Soil Arsenic Concentration: 15 - 25 mg/kg Cadmium Concentration: <1.8 mg/kg Chromium Concentration: 60 - 90 mg/kg Lead Concentration: 150 - 300 mg/kg Nickel Concentration: 30 - 45 mg/kg	A14NW (E)	426	4	387429 396994
	BGS Estimated Soil Chemistry Source: British Geological Survey, National Geoscience Information Service Soil Sample Type: Rural Soil Arsenic Concentration: 15 - 25 mg/kg Cadmium Concentration: <1.8 mg/kg Chromium Concentration: 60 - 90 mg/kg Lead Concentration: 150 - 300 mg/kg Nickel Concentration: 30 - 45 mg/kg	A14NW (E)	427	4	387430 397000
	BGS Estimated Soil Chemistry Source: British Geological Survey, National Geoscience Information Service Soil Sample Type: Rural Soil Arsenic Concentration: 25 - 35 mg/kg Cadmium Concentration: <1.8 mg/kg Chromium Concentration: 60 - 90 mg/kg Lead Concentration: 150 - 300 mg/kg Nickel Concentration: 30 - 45 mg/kg	A12SE (SW)	429	4	386329 396690
	BGS Estimated Soil Chemistry Source: British Geological Survey, National Geoscience Information Service Soil Sample Type: Rural Soil Arsenic Concentration: 25 - 35 mg/kg Cadmium Concentration: <1.8 mg/kg Chromium Concentration: 60 - 90 mg/kg Lead Concentration: <150 mg/kg Nickel Concentration: 15 - 30 mg/kg	A7NE (SW)	447	4	386390 396582
	BGS Estimated Soil Chemistry Source: British Geological Survey, National Geoscience Information Service Soil Sample Type: Rural Soil Arsenic Concentration: 15 - 25 mg/kg Cadmium Concentration: <1.8 mg/kg Chromium Concentration: 60 - 90 mg/kg Lead Concentration: 150 - 300 mg/kg Nickel Concentration: 30 - 45 mg/kg	A12NE (W)	492	4	386180 397000

Map ID	Details	Quadrant Reference (Compass Direction)	Estimated Distance From Site	Contact	NGR
	BGS Estimated Soil Chemistry Source: British Geological Survey, National Geoscience Information Service Soil Sample Type: Rural Soil Arsenic Concentration: 15 - 25 mg/kg Cadmium Concentration: <1.8 mg/kg Chromium Concentration: 60 - 90 mg/kg Lead Concentration: 300 - 600 mg/kg Nickel Concentration: 30 - 45 mg/kg	A19SW (NE)	548	4	387391 397442
	BGS Estimated Soil Chemistry Source: British Geological Survey, National Geoscience Information Service Soil Sample Type: Rural Soil Arsenic Concentration: 25 - 35 mg/kg Cadmium Concentration: <1.8 mg/kg Chromium Concentration: 60 - 90 mg/kg Lead Concentration: 150 - 300 mg/kg Nickel Concentration: 30 - 45 mg/kg	A12NW (W)	563	4	386108 397000
	BGS Estimated Soil Chemistry Source: British Geological Survey, National Geoscience Information Service Soil Sample Type: Rural Soil Arsenic Concentration: 15 - 25 mg/kg Cadmium Concentration: <1.8 mg/kg Chromium Concentration: 60 - 90 mg/kg Lead Concentration: 150 - 300 mg/kg Nickel Concentration: 30 - 45 mg/kg	A8SW (SW)	624	4	386544 396298
	BGS Estimated Soil Chemistry Source: British Geological Survey, National Geoscience Information Service Soil Sample Type: Rural Soil Arsenic Concentration: 25 - 35 mg/kg Cadmium Concentration: <1.8 mg/kg Chromium Concentration: 60 - 90 mg/kg Lead Concentration: 150 - 300 mg/kg Nickel Concentration: 30 - 45 mg/kg	A12NW (W)	671	4	386000 397000
	BGS Estimated Soil Chemistry Source: British Geological Survey, National Geoscience Information Service Soil Sample Type: Rural Soil Arsenic Concentration: 25 - 35 mg/kg Cadmium Concentration: <1.8 mg/kg Chromium Concentration: 60 - 90 mg/kg Lead Concentration: 150 - 300 mg/kg Nickel Concentration: 30 - 45 mg/kg	A12NW (W)	671	4	386000 396991
	BGS Estimated Soil Chemistry Source: British Geological Survey, National Geoscience Information Service Soil Sample Type: Rural Soil Arsenic Concentration: 25 - 35 mg/kg Cadmium Concentration: <1.8 mg/kg Chromium Concentration: 60 - 90 mg/kg Lead Concentration: <150 mg/kg Nickel Concentration: 15 - 30 mg/kg	A12SW (W)	673	4	386000 396964

Map ID	Details	Quadrant Reference (Compass Direction)	Estimated Distance From Site	Contact	NGR
	BGS Estimated Soil Chemistry Source: British Geological Survey, National Geoscience Information Service Soil Sample Type: Rural Soil Arsenic Concentration: 15 - 25 mg/kg Cadmium Concentration: <1.8 mg/kg Chromium Concentration: 60 - 90 mg/kg Lead Concentration: 150 - 300 mg/kg Nickel Concentration: 30 - 45 mg/kg	A12NW (W)	676	4	386000 397096
	BGS Estimated Soil Chemistry Source: British Geological Survey, National Geoscience Information Service Soil Sample Type: Rural Soil Arsenic Concentration: 25 - 35 mg/kg Cadmium Concentration: <1.8 mg/kg Chromium Concentration: 60 - 90 mg/kg Lead Concentration: <150 mg/kg Nickel Concentration: 15 - 30 mg/kg	A12NW (W)	696	4	385975 397000
	BGS Estimated Soil Chemistry Source: British Geological Survey, National Geoscience Information Service Soil Sample Type: Rural Soil Arsenic Concentration: 25 - 35 mg/kg Cadmium Concentration: <1.8 mg/kg Chromium Concentration: 60 - 90 mg/kg Lead Concentration: 150 - 300 mg/kg Nickel Concentration: 30 - 45 mg/kg	A8SE (S)	714	4	387000 396202
	BGS Estimated Soil Chemistry Source: British Geological Survey, National Geoscience Information Service Soil Sample Type: Rural Soil Arsenic Concentration: 25 - 35 mg/kg Cadmium Concentration: <1.8 mg/kg Chromium Concentration: 60 - 90 mg/kg Lead Concentration: <150 mg/kg Nickel Concentration: 15 - 30 mg/kg	A12NW (W)	722	4	386000 397283
	BGS Estimated Soil Chemistry Source: British Geological Survey, National Geoscience Information Service Soil Sample Type: Rural Soil Arsenic Concentration: 15 - 25 mg/kg Cadmium Concentration: <1.8 mg/kg Chromium Concentration: 60 - 90 mg/kg Lead Concentration: 150 - 300 mg/kg Nickel Concentration: 30 - 45 mg/kg	A12SW (W)	742	4	386000 396655
	BGS Estimated Soil Chemistry Source: British Geological Survey, National Geoscience Information Service Soil Sample Type: Rural Soil Arsenic Concentration: 15 - 25 mg/kg Cadmium Concentration: <1.8 mg/kg Chromium Concentration: 60 - 90 mg/kg Lead Concentration: 150 - 300 mg/kg Nickel Concentration: 30 - 45 mg/kg	A7NW (SW)	792	4	386154 396331

Map ID	Details	Quadrant Reference (Compass Direction)	Estimated Distance From Site	Contact	NGR
	BGS Estimated Soil Chemistry Source: British Geological Survey, National Geoscience Information Service Soil Sample Type: Rural Soil Arsenic Concentration: 15 - 25 mg/kg Cadmium Concentration: <1.8 mg/kg Chromium Concentration: 60 - 90 mg/kg Lead Concentration: 150 - 300 mg/kg Nickel Concentration: 30 - 45 mg/kg	A7NW (SW)	823	4	386000 396473
	BGS Estimated Soil Chemistry Source: British Geological Survey, National Geoscience Information Service Soil Sample Type: Rural Soil Arsenic Concentration: 25 - 35 mg/kg Cadmium Concentration: <1.8 mg/kg Chromium Concentration: 60 - 90 mg/kg Lead Concentration: <150 mg/kg Nickel Concentration: 15 - 30 mg/kg	A7SE (SW)	836	4	386291 396174
	BGS Estimated Soil Chemistry Source: British Geological Survey, National Geoscience Information Service Soil Sample Type: Rural Soil Arsenic Concentration: 15 - 25 mg/kg Cadmium Concentration: 1.8 - 2.2 mg/kg Chromium Concentration: 60 - 90 mg/kg Lead Concentration: 300 - 600 mg/kg Nickel Concentration: 30 - 45 mg/kg	A18NE (N)	838	4	387000 397921
	BGS Estimated Soil Chemistry Source: British Geological Survey, National Geoscience Information Service Soil Sample Type: Rural Soil Arsenic Concentration: 25 - 35 mg/kg Cadmium Concentration: <1.8 mg/kg Chromium Concentration: 60 - 90 mg/kg Lead Concentration: 150 - 300 mg/kg Nickel Concentration: 30 - 45 mg/kg	A17SW (NW)	875	4	386000 397579
	BGS Estimated Soil Chemistry Source: British Geological Survey, National Geoscience Information Service Soil Sample Type: Rural Soil Arsenic Concentration: 15 - 25 mg/kg Cadmium Concentration: <1.8 mg/kg Chromium Concentration: 60 - 90 mg/kg Lead Concentration: 150 - 300 mg/kg Nickel Concentration: 30 - 45 mg/kg	A11NE (W)	892	4	385779 397000
	BGS Estimated Soil Chemistry Source: British Geological Survey, National Geoscience Information Service Soil Sample Type: Rural Soil Arsenic Concentration: 15 - 25 mg/kg Cadmium Concentration: <1.8 mg/kg Chromium Concentration: 60 - 90 mg/kg Lead Concentration: <150 mg/kg Nickel Concentration: 15 - 30 mg/kg	A8SW (S)	894	4	386811 396000

Map ID	Details	Quadrant Reference (Compass Direction)	Estimated Distance From Site	Contact	NGR
	BGS Estimated Soil Chemistry Source: British Geological Survey, National Geoscience Information Service Soil Sample Type: Rural Soil Arsenic Concentration: 25 - 35 mg/kg Cadmium Concentration: <1.8 mg/kg Chromium Concentration: 60 - 90 mg/kg Lead Concentration: <150 mg/kg Nickel Concentration: 15 - 30 mg/kg	A8SW (S)	894	4	386837 396000
	BGS Estimated Soil Chemistry Source: British Geological Survey, National Geoscience Information Service Soil Sample Type: Rural Soil Arsenic Concentration: 25 - 35 mg/kg Cadmium Concentration: <1.8 mg/kg Chromium Concentration: 60 - 90 mg/kg Lead Concentration: 150 - 300 mg/kg Nickel Concentration: 30 - 45 mg/kg	A8SE (S)	901	4	386938 396000
	BGS Estimated Soil Chemistry Source: British Geological Survey, National Geoscience Information Service Soil Sample Type: Rural Soil Arsenic Concentration: 15 - 25 mg/kg Cadmium Concentration: <1.8 mg/kg Chromium Concentration: 60 - 90 mg/kg Lead Concentration: <150 mg/kg Nickel Concentration: 15 - 30 mg/kg	A8SW (S)	902	4	386694 396000
	BGS Estimated Soil Chemistry Source: British Geological Survey, National Geoscience Information Service Soil Sample Type: Rural Soil Arsenic Concentration: 25 - 35 mg/kg Cadmium Concentration: <1.8 mg/kg Chromium Concentration: 60 - 90 mg/kg Lead Concentration: 150 - 300 mg/kg Nickel Concentration: 30 - 45 mg/kg	A8SE (S)	911	4	387000 396000
	BGS Estimated Soil Chemistry Source: British Geological Survey, National Geoscience Information Service Soil Sample Type: Rural Soil Arsenic Concentration: 15 - 25 mg/kg Cadmium Concentration: 1.8 - 2.2 mg/kg Chromium Concentration: 60 - 90 mg/kg Lead Concentration: 300 - 600 mg/kg Nickel Concentration: 30 - 45 mg/kg	A18NE (N)	917	4	386939 398000
	BGS Estimated Soil Chemistry Source: British Geological Survey, National Geoscience Information Service Soil Sample Type: Rural Soil Arsenic Concentration: 15 - 25 mg/kg Cadmium Concentration: <1.8 mg/kg Chromium Concentration: 60 - 90 mg/kg Lead Concentration: <150 mg/kg Nickel Concentration: 30 - 45 mg/kg	A18NE (N)	917	4	387000 398000

Map ID	Details	Quadrant Reference (Compass Direction)	Estimated Distance From Site	Contact	NGR
	BGS Estimated Soil Chemistry Source: British Geological Survey, National Geoscience Information Service Soil Sample Type: Rural Soil Arsenic Concentration: 15 - 25 mg/kg Cadmium Concentration: 1.8 - 2.2 mg/kg Chromium Concentration: 60 - 90 mg/kg Lead Concentration: 300 - 600 mg/kg Nickel Concentration: 30 - 45 mg/kg	A18NW (N)	918	4	386837 398000
	BGS Estimated Soil Chemistry Source: British Geological Survey, National Geoscience Information Service Soil Sample Type: Rural Soil Arsenic Concentration: 25 - 35 mg/kg Cadmium Concentration: <1.8 mg/kg Chromium Concentration: 60 - 90 mg/kg Lead Concentration: <150 mg/kg Nickel Concentration: 15 - 30 mg/kg	A7SE (S)	936	4	386453 396000
	BGS Estimated Soil Chemistry Source: British Geological Survey, National Geoscience Information Service Soil Sample Type: Rural Soil Arsenic Concentration: 25 - 35 mg/kg Cadmium Concentration: <1.8 mg/kg Chromium Concentration: 60 - 90 mg/kg Lead Concentration: <150 mg/kg Nickel Concentration: 15 - 30 mg/kg	A8SE (S)	944	4	387130 396000
	BGS Estimated Soil Chemistry Source: British Geological Survey, National Geoscience Information Service Soil Sample Type: Rural Soil Arsenic Concentration: 15 - 25 mg/kg Cadmium Concentration: <1.8 mg/kg Chromium Concentration: 60 - 90 mg/kg Lead Concentration: <150 mg/kg Nickel Concentration: 15 - 30 mg/kg	A7SE (SW)	973	4	386337 396000
	BGS Estimated Soil Chemistry Source: British Geological Survey, National Geoscience Information Service Soil Sample Type: Rural Soil Arsenic Concentration: 15 - 25 mg/kg Cadmium Concentration: 1.8 - 2.2 mg/kg Chromium Concentration: 60 - 90 mg/kg Lead Concentration: 300 - 600 mg/kg Nickel Concentration: 30 - 45 mg/kg	A18NW (N)	996	4	386515 398000
	BGS Estimated Soil Chemistry Source: British Geological Survey, National Geoscience Information Service Soil Sample Type: Rural Soil Arsenic Concentration: 15 - 25 mg/kg Cadmium Concentration: <1.8 mg/kg Chromium Concentration: 60 - 90 mg/kg Lead Concentration: 150 - 300 mg/kg Nickel Concentration: 30 - 45 mg/kg	A15NW (E)	997	4	388000 397000

Map ID	Details	Quadrant Reference (Compass Direction)	Estimated Distance From Site	Contact	NGR
	BGS Estimated Soil Chemistry Source: British Geological Survey, National Geoscience Information Service Soil Sample Type: Rural Soil Arsenic Concentration: 15 - 25 mg/kg Cadmium Concentration: <1.8 mg/kg Chromium Concentration: 60 - 90 mg/kg Lead Concentration: <150 mg/kg Nickel Concentration: 15 - 30 mg/kg	A15NW (E)	997	4	388000 396991
66	**BGS Recorded Mineral Sites** Site Name: Gorton Fire Brick Works Location: Ashton Old Road, Gorton, Manchester Source: British Geological Survey, National Geoscience Information Service Reference: 29590 Type: Opencast **Status: Ceased** Operator: Unknown Operator Operator Location: Unknown Operator Periodic Type: Quaternary Geology: Till, Devensian Commodity: Fireclay Positional Accuracy: Located by supplier to within 10m	A19SW (NE)	437	3	387255 397420
67	**BGS Recorded Mineral Sites** Site Name: Ardwick Brick Field Location: Ashton Old Road, Ardwick, Manchester Source: British Geological Survey, National Geoscience Information Service Reference: 29588 Type: Opencast **Status: Ceased** Operator: Unknown Operator Operator Location: Unknown Operator Periodic Type: Quaternary Geology: Till, Devensian Commodity: Common Clay and Shale Positional Accuracy: Located by supplier to within 10m	A17SE (NW)	469	3	386450 397430
68	**BGS Recorded Mineral Sites** Site Name: Beswick Brick Field Location: , Beswick, Manchester Source: British Geological Survey, National Geoscience Information Service Reference: 29586 Type: Opencast **Status: Ceased** Operator: Unknown Operator Operator Location: Unknown Operator Periodic Type: Quaternary Geology: Till, Devensian Commodity: Common Clay and Shale Positional Accuracy: Located by supplier to within 10m	A18SW (N)	574	3	386780 397625
69	**BGS Recorded Mineral Sites** Site Name: Steels Buildings Clay Pit Location: Ashton Old Road, Ardwick, Manchester Source: British Geological Survey, National Geoscience Information Service Reference: 29589 Type: Opencast **Status: Ceased** Operator: Unknown Operator Operator Location: Unknown Operator Periodic Type: Quaternary Geology: Till, Devensian Commodity: Common Clay and Shale Positional Accuracy: Located by supplier to within 10m	A19SW (NE)	634	3	387328 397610
70	**BGS Recorded Mineral Sites** Site Name: Ardwick Lime Works Pit Location: Ashton Old Road, Ardwick, Manchester Source: British Geological Survey, National Geoscience Information Service Reference: 29580 Type: Underground **Status: Ceased** Operator: Unknown Operator Operator Location: Unknown Operator Periodic Type: Carboniferous Geology: Great Mine Limestone Commodity: Limestone Positional Accuracy: Located by supplier to within 10m	A17SE (NW)	671	3	386340 397600

Map ID	Details	Quadrant Reference (Compass Direction)	Estimated Distance From Site	Contact	NGR
70	**BGS Recorded Mineral Sites** Site Name: Ashton Road Brick Field Location: Ahston Old Road, Ardwick, Manchester Source: British Geological Survey, National Geoscience Information Service Reference: 29593 Type: Opencast **Status: Ceased** Operator: Unknown Operator Operator Location: Unknown Operator Periodic Type: Quaternary Geology: Till, Devensian Commodity: Common Clay and Shale Positional Accuracy: Located by supplier to within 10m	A17SE (NW)	706	3	386305 397620
71	**BGS Recorded Mineral Sites** Site Name: Beswick Brick Field Location: , Beswick, Manchester Source: British Geological Survey, National Geoscience Information Service Reference: 29585 Type: Opencast **Status: Ceased** Operator: Unknown Operator Operator Location: Unknown Operator Periodic Type: Quaternary Geology: Till, Devensian Commodity: Common Clay and Shale Positional Accuracy: Located by supplier to within 10m	A18NW (N)	710	3	386635 397725
72	**BGS Recorded Mineral Sites** Site Name: Ardwick Brick Field Location: Ashton Old Road, Ardwick, Manchester Source: British Geological Survey, National Geoscience Information Service Reference: 29587 Type: Opencast **Status: Ceased** Operator: Unknown Operator Operator Location: Unknown Operator Periodic Type: Quaternary Geology: Till, Devensian Commodity: Common Clay and Shale Positional Accuracy: Located by supplier to within 10m	A17SW (NW)	726	3	386130 397500
73	**BGS Recorded Mineral Sites** Site Name: Ardwick Lime Works Pits Location: Bellew Street, Ardwick, Manchester Source: British Geological Survey, National Geoscience Information Service Reference: 29599 Type: Opencast **Status: Ceased** Operator: Unknown Operator Operator Location: Unknown Operator Periodic Type: Carboniferous Geology: Great Mine Limestone Commodity: Limestone Positional Accuracy: Located by supplier to within 10m	A17NE (NW)	754	3	386295 397670
74	**BGS Recorded Mineral Sites** Site Name: Beswick Brick Field Location: , Beswick, Manchester Source: British Geological Survey, National Geoscience Information Service Reference: 29584 Type: Opencast **Status: Ceased** Operator: Unknown Operator Operator Location: Unknown Operator Periodic Type: Quaternary Geology: Till, Devensian Commodity: Common Clay and Shale Positional Accuracy: Located by supplier to within 10m	A17NE (NW)	771	3	386450 397755
75	**BGS Recorded Mineral Sites** Site Name: Ashbury Rail Depot Location: Bessemer Street, West Gorton, Manchester, M11 2nw Source: British Geological Survey, National Geoscience Information Service Reference: 16865 Type: Rail Depot **Status: Active** Operator: Lafarge Aggregates Ltd Operator Location: Lafarge Aggregates Ltd, Granite House, Watermead Business Park, Syston, Leicester, Le7 1wa Periodic Type: Carboniferous Geology: Bee Low Limestone Formation From Dowlow Commodity: Crushed Rock Positional Accuracy: Located by supplier to within 10m	A14NE (E)	816	3	387794 397181

Map ID	Details	Quadrant Reference (Compass Direction)	Estimated Distance From Site	Contact	NGR
76	**BGS Recorded Mineral Sites** Site Name: Beswick Brick Field Location: , Beswick, Manchester Source: British Geological Survey, National Geoscience Information Service Reference: 29583 Type: Opencast **Status: Ceased** Operator: Unknown Operator Operator Location: Unknown Operator Periodic Type: Quaternary Geology: Till, Devensian Commodity: Common Clay and Shale Positional Accuracy: Located by supplier to within 10m	A17NE (NW)	827	3	386280 397745
77	**BGS Recorded Mineral Sites** Site Name: Ardwick Lime Works Pits Location: Ferry Street, Ardwick, Manchester Source: British Geological Survey, National Geoscience Information Service Reference: 29598 Type: Opencast **Status: Ceased** Operator: Unknown Operator Operator Location: Unknown Operator Periodic Type: Carboniferous Geology: Great Mine Limestone Commodity: Limestone Positional Accuracy: Located by supplier to within 10m	A17NE (NW)	930	3	386170 397800
78	**BGS Recorded Mineral Sites** Site Name: Beswick Brick Field Location: , Beswick, Manchester Source: British Geological Survey, National Geoscience Information Service Reference: 29582 Type: Opencast **Status: Ceased** Operator: Unknown Operator Operator Location: Unknown Operator Periodic Type: Quaternary Geology: Till, Devensian Commodity: Common Clay and Shale Positional Accuracy: Located by supplier to within 10m	A17NE (NW)	934	3	386250 397850
	BGS Measured Urban Soil Chemistry Source: British Geological Survey, National Geoscience Information Service Grid: 386770, 396730 Soil Sample Type: Topsoil Sample Area: Manchester Arsenic Measured Concentration: 11.00 mg/kg Cadmium Measured Concentration: 0.80 mg/kg Chromium Measured Concentration: 60.00 mg/kg Lead Measured Concentration: 109.00 mg/kg Nickel Measured Concentration: 17.00 mg/kg	A13SW (S)	173	3	386770 396730
	BGS Measured Urban Soil Chemistry Source: British Geological Survey, National Geoscience Information Service Grid: 386760, 397280 Soil Sample Type: Topsoil Sample Area: Manchester Arsenic Measured Concentration: 20.00 mg/kg Cadmium Measured Concentration: 1.70 mg/kg Chromium Measured Concentration: 88.00 mg/kg Lead Measured Concentration: 360.00 mg/kg Nickel Measured Concentration: 30.00 mg/kg	A13NW (N)	256	3	386760 397280

Map ID	Details	Quadrant Reference (Compass Direction)	Estimated Distance From Site	Contact	NGR
	BGS Measured Urban Soil Chemistry Source: British Geological Survey, National Geoscience Information Service Grid: 387250, 397330 Soil Sample Type: Topsoil Sample Area: Manchester Arsenic Measured Concentration: 15.00 mg/kg Cadmium Measured Concentration: 0.70 mg/kg Chromium Measured Concentration: 62.00 mg/kg Lead Measured Concentration: 214.00 mg/kg Nickel Measured Concentration: 30.00 mg/kg	A19SW (NE)	369	3	387250 397330
	BGS Measured Urban Soil Chemistry Source: British Geological Survey, National Geoscience Information Service Grid: 387290, 396630 Soil Sample Type: Topsoil Sample Area: Manchester Arsenic Measured Concentration: 19.00 mg/kg Cadmium Measured Concentration: 0.60 mg/kg Chromium Measured Concentration: 70.00 mg/kg Lead Measured Concentration: 153.00 mg/kg Nickel Measured Concentration: 29.00 mg/kg	A9NW (SE)	454	3	387290 396630
	BGS Measured Urban Soil Chemistry Source: British Geological Survey, National Geoscience Information Service Grid: 386280, 397320 Soil Sample Type: Topsoil Sample Area: Manchester Arsenic Measured Concentration: 20.00 mg/kg Cadmium Measured Concentration: 0.60 mg/kg Chromium Measured Concentration: 81.00 mg/kg Lead Measured Concentration: 163.00 mg/kg Nickel Measured Concentration: 42.00 mg/kg	A12NE (NW)	495	3	386280 397320
	BGS Measured Urban Soil Chemistry Source: British Geological Survey, National Geoscience Information Service Grid: 386170, 396760 Soil Sample Type: Topsoil Sample Area: Manchester Arsenic Measured Concentration: 13.00 mg/kg Cadmium Measured Concentration: 0.70 mg/kg Chromium Measured Concentration: 63.00 mg/kg Lead Measured Concentration: 183.00 mg/kg Nickel Measured Concentration: 24.00 mg/kg	A12SE (W)	547	3	386170 396760
	BGS Measured Urban Soil Chemistry Source: British Geological Survey, National Geoscience Information Service Grid: 386900, 396230 Soil Sample Type: Topsoil Sample Area: Manchester Arsenic Measured Concentration: 22.00 mg/kg Cadmium Measured Concentration: 1.20 mg/kg Chromium Measured Concentration: 82.00 mg/kg Lead Measured Concentration: 260.00 mg/kg Nickel Measured Concentration: 44.00 mg/kg	A8SE (S)	668	3	386900 396230

Map ID	Details	Quadrant Reference (Compass Direction)	Estimated Distance From Site	Contact	NGR
	BGS Measured Urban Soil Chemistry Source: British Geological Survey, National Geoscience Information Service Grid: 386770, 397750 Soil Sample Type: Topsoil Sample Area: Manchester Arsenic Measured Concentration: 18.00 mg/kg Cadmium Measured Concentration: 0.70 mg/kg Chromium Measured Concentration: 60.00 mg/kg Lead Measured Concentration: 173.00 mg/kg Nickel Measured Concentration: 22.00 mg/kg	A18NW (N)	696	3	386770 397750
	BGS Measured Urban Soil Chemistry Source: British Geological Survey, National Geoscience Information Service Grid: 387270, 397760 Soil Sample Type: Topsoil Sample Area: Manchester Arsenic Measured Concentration: 21.00 mg/kg Cadmium Measured Concentration: 0.70 mg/kg Chromium Measured Concentration: 78.00 mg/kg Lead Measured Concentration: 360.00 mg/kg Nickel Measured Concentration: 34.00 mg/kg	A19NW (NE)	738	3	387270 397760
	BGS Measured Urban Soil Chemistry Source: British Geological Survey, National Geoscience Information Service Grid: 387770, 396790 Soil Sample Type: Topsoil Sample Area: Manchester Arsenic Measured Concentration: 19.00 mg/kg Cadmium Measured Concentration: 0.30 mg/kg Chromium Measured Concentration: 99.00 mg/kg Lead Measured Concentration: 183.00 mg/kg Nickel Measured Concentration: 33.00 mg/kg	A14SE (E)	791	3	387770 396790
	BGS Measured Urban Soil Chemistry Source: British Geological Survey, National Geoscience Information Service Grid: 386210, 396280 Soil Sample Type: Topsoil Sample Area: Manchester Arsenic Measured Concentration: 14.00 mg/kg Cadmium Measured Concentration: 0.30 mg/kg Chromium Measured Concentration: 55.00 mg/kg Lead Measured Concentration: 81.00 mg/kg Nickel Measured Concentration: 17.00 mg/kg	A7SE (SW)	793	3	386210 396280
	BGS Measured Urban Soil Chemistry Source: British Geological Survey, National Geoscience Information Service Grid: 387330, 396200 Soil Sample Type: Topsoil Sample Area: Manchester Arsenic Measured Concentration: 29.00 mg/kg Cadmium Measured Concentration: 0.80 mg/kg Chromium Measured Concentration: 88.00 mg/kg Lead Measured Concentration: 225.00 mg/kg Nickel Measured Concentration: 43.00 mg/kg	A9SW (SE)	847	3	387330 396200

Map ID	Details	Quadrant Reference (Compass Direction)	Estimated Distance From Site	Contact	NGR
	BGS Measured Urban Soil Chemistry Source: British Geological Survey, National Geoscience Information Service Grid: 387750, 397440 Soil Sample Type: Topsoil Sample Area: Manchester Arsenic Measured Concentration: 14.00 mg/kg Cadmium Measured Concentration: 1.00 mg/kg Chromium Measured Concentration: 120.00 mg/kg Lead Measured Concentration: 242.00 mg/kg Nickel Measured Concentration: 32.00 mg/kg	A19SE (NE)	853	3	387750 397440
	BGS Measured Urban Soil Chemistry Source: British Geological Survey, National Geoscience Information Service Grid: 386250, 397830 Soil Sample Type: Topsoil Sample Area: Manchester Arsenic Measured Concentration: 15.00 mg/kg Cadmium Measured Concentration: 0.50 mg/kg Chromium Measured Concentration: 60.00 mg/kg Lead Measured Concentration: 126.00 mg/kg Nickel Measured Concentration: 19.00 mg/kg	A17NE (NW)	916	3	386250 397830
	BGS Measured Urban Soil Chemistry Source: British Geological Survey, National Geoscience Information Service Grid: 385770, 396770 Soil Sample Type: Topsoil Sample Area: Manchester Arsenic Measured Concentration: 15.00 mg/kg Cadmium Measured Concentration: 0.30 mg/kg Chromium Measured Concentration: 80.00 mg/kg Lead Measured Concentration: 97.00 mg/kg Nickel Measured Concentration: 38.00 mg/kg	A11SE (W)	933	3	385770 396770
	BGS Measured Urban Soil Chemistry Source: British Geological Survey, National Geoscience Information Service Grid: 385810, 397450 Soil Sample Type: Topsoil Sample Area: Manchester Arsenic Measured Concentration: 24.00 mg/kg Cadmium Measured Concentration: 2.10 mg/kg Chromium Measured Concentration: 110.00 mg/kg Lead Measured Concentration: 201.00 mg/kg Nickel Measured Concentration: 31.00 mg/kg	A16SE (NW)	964	3	385810 397450

Map ID	Details	Quadrant Reference (Compass Direction)	Estimated Distance From Site	Contact	NGR
	BGS Urban Soil Chemistry Averages Source: British Geological Survey, National Geoscience Information Service Sample Area: Manchester Count Id: 300 Arsenic Minimum Concentration: 3.00 mg/kg Arsenic Average Concentration: 28.00 mg/kg Arsenic Maximum Concentration: 1008.00 mg/kg Cadmium Minimum Concentration: 0.30 mg/kg Cadmium Average Concentration: 1.40 mg/kg Cadmium Maximum Concentration: 80.30 mg/kg Chromium Minimum Concentration: 29.00 mg/kg Chromium Average Concentration: 92.00 mg/kg Chromium Maximum Concentration: 1252.00 mg/kg Lead Minimum Concentration: 21.00 mg/kg Lead Average Concentration: 270.00 mg/kg Lead Maximum Concentration: 2687.00 mg/kg Nickel Minimum Concentration: 6.00 mg/kg Nickel Average Concentration: 32.00 mg/kg Nickel Maximum Concentration: 137.00 mg/kg	A13NW (N)	0	3	386837 396991
	Coal Mining Affected Areas Description: In an area which may be affected by coal mining activity. It is recommended that a coal mining report is obtained from the Coal Authority. Contact details are included in the Useful Contacts section of this report.	A13NW (N)	0	5	386837 396991
	Mining Instability Mining Evidence: Inconclusive Coal Mining Source: Ove Arup & Partners Boundary Quality: As Supplied	A13NW (N)	0	-	386837 396991
	Mining Instability Mining Evidence: Conclusive Rock Mining Source: Ove Arup & Partners Boundary Quality: As Supplied	A13NW (N)	0	-	386837 396991
	Man-Made Mining Cavities Easting: 387000 Northing: 398000 Distance: 917 Quadrant Reference: A18 Quadrant Reference: NE Bearing Ref: N Cavity Type: Not supplied Commodity: Limestone Solid Geology Detail: No Details Superficial Geology Detail: No Details	A18NE (N)	917	6	387000 398000
	Non Coal Mining Areas of Great Britain Risk: Rare Source: British Geological Survey, National Geoscience Information Service	A13NE (NE)	134	3	387079 397170
	Non Coal Mining Areas of Great Britain Risk: Likely Source: British Geological Survey, National Geoscience Information Service	A13NW (NW)	198	3	386600 397201
	Potential for Collapsible Ground Stability Hazards Hazard Potential: Very Low Source: British Geological Survey, National Geoscience Information Service	A13NW (N)	0	3	386837 396991
	Potential for Compressible Ground Stability Hazards Hazard Potential: No Hazard Source: British Geological Survey, National Geoscience Information Service	A13NW (N)	0	3	386837 396991
	Potential for Ground Dissolution Stability Hazards Hazard Potential: No Hazard Source: British Geological Survey, National Geoscience Information Service	A13NE (NE)	0	3	386932 397065

Map ID	Details	Quadrant Reference (Compass Direction)	Estimated Distance From Site	Contact	NGR
	Potential for Landslide Ground Stability Hazards Hazard Potential: Very Low Source: British Geological Survey, National Geoscience Information Service	A13NW (N)	0	3	386837 396991
	Potential for Running Sand Ground Stability Hazards Hazard Potential: Very Low Source: British Geological Survey, National Geoscience Information Service	A13NW (N)	0	3	386837 396991
	Potential for Shrinking or Swelling Clay Ground Stability Hazards Hazard Potential: Very Low Source: British Geological Survey, National Geoscience Information Service	A13NW (N)	0	3	386837 396991
	Radon Potential - Radon Protection Measures Protection Measure: No radon protective measures are necessary in the construction of new dwellings or extensions Source: British Geological Survey, National Geoscience Information Service	A13NW (N)	0	3	386837 396991
	Radon Potential - Radon Protection Measures Protection Measure: No radon protective measures are necessary in the construction of new dwellings or extensions Source: British Geological Survey, National Geoscience Information Service	A13NE (N)	0	3	386850 397026
	Radon Potential - Radon Affected Areas Affected Area: The property is in a lower probability radon area, as less than 1% of homes are above the action level Source: British Geological Survey, National Geoscience Information Service	A13NW (N)	0	3	386837 396991
	Radon Potential - Radon Affected Areas Affected Area: The property is in a radon affected area, as between 1 and 3% of homes are above the action level Source: British Geological Survey, National Geoscience Information Service	A13NE (N)	0	3	386850 397026

Map ID	Details	Quadrant Reference (Compass Direction)	Estimated Distance From Site	Contact	NGR
79	**Contemporary Trade Directory Entries** Name: Fts Manchester Ltd Location: Olympic House,Bennett St, Manchester, M12 5AP Classification: Road Haulage Services **Status: Inactive** Positional Accuracy: Manually positioned to the road within the address or location	A13NW (NW)	7	-	386756 397030
80	**Contemporary Trade Directory Entries** Name: Minara Foods Ltd Location: 153, Bennett Street, Manchester, M12 5BW Classification: Food Products - Manufacturers **Status: Inactive** Positional Accuracy: Automatically positioned to the address	A13NW (NW)	32	-	386703 397051
81	**Contemporary Trade Directory Entries** Name: Baric Pumps Ltd Location: 33, Aines Street, Manchester, Lancashire, M12 5BU Classification: Pumps - Sales, Servicing & Repairs **Status: Inactive** Positional Accuracy: Automatically positioned to the address	A13NE (E)	41	-	387032 397029
82	**Contemporary Trade Directory Entries** Name: P C Services Location: Cumber House, Bennett Street, Manchester, M12 5BW Classification: Printed Circuit Services **Status: Inactive** Positional Accuracy: Automatically positioned to the address	A13NW (N)	42	-	386821 397069
82	**Contemporary Trade Directory Entries** Name: Ardwick Auto Salvage Location: Cumber House, Bennett Street, Ardwick, Manchester, M12 5BW Classification: Car Breakdown & Recovery Services **Status: Inactive** Positional Accuracy: Automatically positioned to the address	A13NW (N)	42	-	386821 397069
82	**Contemporary Trade Directory Entries** Name: C & W Production Engineering Ltd Location: Unit 9, Vaughan Street Industrial Estate, Manchester, M12 5BT Classification: Machine Shops **Status: Inactive** Positional Accuracy: Automatically positioned to the address	A13NW (N)	80	-	386826 397108
82	**Contemporary Trade Directory Entries** Name: C & W Production Engineering Ltd Location: Unit 9, Vaughan Street Industrial Estate, Manchester, M12 5BT Classification: Engineers - General **Status: Inactive** Positional Accuracy: Automatically positioned to the address	A13NW (N)	80	-	386826 397108
82	**Contemporary Trade Directory Entries** Name: C & W Production Engineering Ltd Location: Unit 9, Vaughan Street Industrial Estate, Manchester, M12 5BT Classification: Engineers - General **Status: Inactive** Positional Accuracy: Automatically positioned to the address	A13NW (N)	80	-	386826 397108
82	**Contemporary Trade Directory Entries** Name: C & W Production Engineering Ltd Location: Unit 9, Vaughan Street Industrial Estate, Manchester, Lancashire, M12 5BT Classification: Engineering Machine Services **Status: Inactive** Positional Accuracy: Automatically positioned to the address	A13NW (N)	80	-	386826 397108
82	**Contemporary Trade Directory Entries** Name: Eaves Machining Location: Unit 9, Vaughan Street Industrial Estate, MANCHESTER, M12 5BT Classification: Engineers - General **Status: Active** Positional Accuracy: Automatically positioned to the address	A13NW (N)	80	-	386826 397108
82	**Contemporary Trade Directory Entries** Name: Advance Autos Location: Unit 9, Vaughan Street Industrial Estate, Manchester, M12 5BT Classification: Commercial Vehicle Servicing, Repairs, Parts & Accessories **Status: Active** Positional Accuracy: Automatically positioned to the address	A13NW (N)	80	-	386826 397108
83	**Contemporary Trade Directory Entries** Name: S R H Location: Brook Business Complex,Bennett St, Manchester, Lancashire, M12 5AU Classification: Lifting Equipment **Status: Inactive** Positional Accuracy: Manually positioned to the road within the address or location	A13NW (W)	42	-	386629 397015

Map ID	Details	Quadrant Reference (Compass Direction)	Estimated Distance From Site	Contact	NGR
84	**Contemporary Trade Directory Entries** Name: S R H Location: Brook Business Complex,Bennett St, Manchester, Lancashire, M12 5AU Classification: Lifting Equipment **Status: Inactive** Positional Accuracy: Manually positioned within the geographical locality	A13NW (W)	54	-	386626 397046
84	**Contemporary Trade Directory Entries** Name: S R H Lifting Equiptment Location: Brook Business Complex,Bennett St, Manchester, Lancashire, M12 5AU Classification: Lifting Equipment **Status: Inactive** Positional Accuracy: Manually positioned within the geographical locality	A13NW (NW)	61	-	386652 397074
85	**Contemporary Trade Directory Entries** Name: Smart Form Location: Unit 11,Vaughan St, Manchester, Lancashire, M12 5DU Classification: Tube Bending **Status: Inactive** Positional Accuracy: Manually positioned to the road within the address or location	A13NE (NE)	61	-	386892 397114
85	**Contemporary Trade Directory Entries** Name: Deltic Engineering Ltd Location: Unit 8a Vaughan St, Manchester, M12 5DU Classification: Machinery - Industrial & Commercial **Status: Inactive** Positional Accuracy: Manually positioned to the road within the address or location	A13NE (NE)	67	-	386893 397120
85	**Contemporary Trade Directory Entries** Name: Fitlock Location: Unit 6,Vaughan St Ind Est, Manchester, Lancashire, M12 5BT Classification: Nuts, Bolts & Fixings **Status: Inactive** Positional Accuracy: Manually positioned to the address or location	A13NE (N)	98	-	386862 397148
86	**Contemporary Trade Directory Entries** Name: Armstrong Holden Brooke Pullen Location: Wenlock Way, Manchester, M12 5JL Classification: Pump Manufacturers **Status: Inactive** Positional Accuracy: Automatically positioned to the address	A13SE (E)	74	-	387076 396988
86	**Contemporary Trade Directory Entries** Name: Armstrong Intergrated Ltd Location: Wenlock Way, Manchester, Lancashire, M12 5JL Classification: Pumps - Sales, Servicing & Repairs **Status: Active** Positional Accuracy: Automatically positioned to the address	A13SE (E)	74	-	387076 396988
87	**Contemporary Trade Directory Entries** Name: M & M Vehicle Painters Location: Unit 7, Vaughan Street, Manchester, Lancashire, M12 5DU Classification: Car Painters & Sprayers **Status: Inactive** Positional Accuracy: Manually positioned to the address or location	A13NE (N)	103	-	386844 397147
87	**Contemporary Trade Directory Entries** Name: Eagle Precision Technologies (Europe) Ltd Location: Unit 8, Vaughan Street Industrial Estate, Manchester, M12 5BT Classification: Machine Tools - Manufacturers & Distributors **Status: Inactive** Positional Accuracy: Automatically positioned to the address	A13NW (N)	116	-	386811 397143
88	**Contemporary Trade Directory Entries** Name: Balmoral Food Service Location: Unit 1 Ashburys Business Park,Gorton Rd, Manchester, M12 5DX Classification: Meat - Wholesale **Status: Inactive** Positional Accuracy: Manually positioned to the road within the address or location	A13NE (NE)	125	-	386976 397208
89	**Contemporary Trade Directory Entries** Name: Loomland Ltd Location: Unit 4, Vaughan Street Industrial Estate, Manchester, M12 5BT Classification: T-Shirts **Status: Active** Positional Accuracy: Automatically positioned to the address	A13NE (N)	127	-	386905 397194
90	**Contemporary Trade Directory Entries** Name: M D Commercials Ltd Location: Unit 1, Vaughan Street Industrial Estate, MANCHESTER, M12 5BT Classification: Car Painters & Sprayers **Status: Inactive** Positional Accuracy: Automatically positioned to the address	A13NE (N)	140	-	386873 397193

Map ID	Details	Quadrant Reference (Compass Direction)	Estimated Distance From Site	Contact	NGR
90	**Contemporary Trade Directory Entries** Name: Loomland Location: Unit 4, Vaughan Street Industrial Estate, Manchester, Lancashire, M12 5BT Classification: T-Shirts **Status: Inactive** Positional Accuracy: Automatically positioned to the address	A13NE (N)	174	-	386842 397221
91	**Contemporary Trade Directory Entries** Name: Samuel Walker & Sons Ltd Location: Unit 10A, Vaughan Street Industrial Estate, Manchester, M12 5BT Classification: Crane Hire, Sales & Service **Status: Inactive** Positional Accuracy: Automatically positioned to the address	A13NW (NW)	161	-	386655 397177
91	**Contemporary Trade Directory Entries** Name: Dietiker Metals (Uk) Ltd Location: Unit 10,Vaughan St, Manchester, Lancashire, M12 5DU Classification: Scrap Metal Merchants **Status: Inactive** Positional Accuracy: Manually positioned to the address or location	A13NW (NW)	161	-	386655 397176
91	**Contemporary Trade Directory Entries** Name: Concorde Metals Recycling Location: Unit 10, Vaughan Street Industrial Estate, Manchester, M12 5BT Classification: Recycling Centres **Status: Inactive** Positional Accuracy: Automatically positioned to the address	A13NW (NW)	161	-	386655 397177
91	**Contemporary Trade Directory Entries** Name: Eaves Machining Ltd Location: Unit 10,Vaughan St Ind Est, Manchester, Lancashire, M12 5BT Classification: Engineering Services **Status: Inactive** Positional Accuracy: Manually positioned to the address or location	A13NW (NW)	161	-	386655 397176
92	**Contemporary Trade Directory Entries** Name: S F D Welding & Fabrication Location: Unit 9a,Vaughan St Ind Est, Manchester, M12 5BT Classification: Wrought Ironwork **Status: Active** Positional Accuracy: Manually positioned within the geographical locality	A13NW (N)	163	-	386787 397188
92	**Contemporary Trade Directory Entries** Name: Cvr Commercials Location: Unit 2,Vaughan St Ind Est, Manchester, Lancashire, M12 5BT Classification: Garage Services **Status: Inactive** Positional Accuracy: Manually positioned to the address or location	A13NW (N)	165	-	386829 397208
93	**Contemporary Trade Directory Entries** Name: R & P Body Repairs Location: Unit 1,Conway House,Clowes St, Manchester, Lancashire, M12 5JE Classification: Car & Commercial Repairs **Status: Inactive** Positional Accuracy: Manually positioned to the road within the address or location	A13SW (SW)	177	-	386627 396742
94	**Contemporary Trade Directory Entries** Name: Budget Pest Control Location: 23d, Trowtree Avenue, Manchester, M12 5LR Classification: Pest & Vermin Control **Status: Inactive** Positional Accuracy: Automatically positioned to the address	A13SW (W)	178	-	386512 396912
95	**Contemporary Trade Directory Entries** Name: Advance Autos Ltd Location: Unit 9a,Vaughan Ind Est,Vaughan Street, Manchester, Lancashire, M12 5DU Classification: Garage Services **Status: Active** Positional Accuracy: Manually positioned to the address or location	A13NW (NW)	182	-	386716 397202
96	**Contemporary Trade Directory Entries** Name: Autocenter Location: Unit 5, Regal Industrial Estate, Gorton Road, Manchester, M12 5BX Classification: Car Body Repairs **Status: Inactive** Positional Accuracy: Automatically positioned to the address	A13NE (NE)	201	-	387115 397228

Map ID	Details	Quadrant Reference (Compass Direction)	Estimated Distance From Site	Contact	NGR
96	**Contemporary Trade Directory Entries** Name: Autocenter Location: Unit 5, Regal Industrial Estate, Gorton Road, Manchester, Lancashire, M12 5BX Classification: Garage Services **Status: Active** Positional Accuracy: Automatically positioned to the address	A13NE (NE)	201	-	387115 397228
96	**Contemporary Trade Directory Entries** Name: Frederick Law Location: Regal Ind Est,Gorton Rd, Manchester, Lancashire, M12 5BX Classification: Printers **Status: Inactive** Positional Accuracy: Manually positioned within the geographical locality	A13NE (NE)	226	-	387156 397220
97	**Contemporary Trade Directory Entries** Name: East Manchester Motor Services Location: Conway House,Clowes St, Manchester, Lancashire, M12 5JE Classification: Garage Services **Status: Inactive** Positional Accuracy: Manually positioned to the road within the address or location	A13SW (SW)	222	-	386569 396725
98	**Contemporary Trade Directory Entries** Name: Marco Reas Location: Ambrose St, Manchester, Lancashire, M12 5DD Classification: Ice Cream Manufacturers & Suppliers **Status: Active** Positional Accuracy: Manually positioned within the geographical locality	A14NW (E)	278	-	387251 397128
98	**Contemporary Trade Directory Entries** Name: Car Batteries Direct Location: Unit 1,Ambrose St, Manchester, Lancashire, M12 5DD Classification: Battery Manufacturers & Supplies **Status: Inactive** Positional Accuracy: Manually positioned within the geographical locality	A14NW (E)	278	-	387251 397128
99	**Contemporary Trade Directory Entries** Name: Auto Spares Location: Bennett St, Manchester, M12 5AQ Classification: Car Dealers **Status: Inactive** Positional Accuracy: Manually positioned to the road within the address or location	A12SE (W)	305	-	386370 396965
99	**Contemporary Trade Directory Entries** Name: Denholm Transport Ltd Location: Bennett St, Manchester, M12 5NL Classification: Road Haulage Services **Status: Active** Positional Accuracy: Manually positioned to the road within the address or location	A12SE (W)	345	-	386332 396952
99	**Contemporary Trade Directory Entries** Name: Grace International Location: Bennett St, Manchester, Lancashire, M12 5NL Classification: Recycling Centres **Status: Inactive** Positional Accuracy: Manually positioned to the road within the address or location	A12SE (W)	361	-	386318 396940
100	**Contemporary Trade Directory Entries** Name: C G B Services Ltd Location: Unit 2, Britannia House, Gorton Road, MANCHESTER, M11 2DA Classification: Engineers - General **Status: Active** Positional Accuracy: Manually positioned to the road within the address or location	A18SW (N)	309	-	386776 397342
101	**Contemporary Trade Directory Entries** Name: Implex Traders Location: Unit 6, Ambrose House, Ambrose Street, Manchester, M12 5DD Classification: Blinds, Awnings & Canopies **Status: Inactive** Positional Accuracy: Automatically positioned to the address	A14NW (NE)	312	-	387259 397214
102	**Contemporary Trade Directory Entries** Name: Brent Taylor Car Sales Location: 308, Hyde Road, Manchester, M12 4RA Classification: Car Dealers **Status: Inactive** Positional Accuracy: Automatically positioned to the address	A8NW (SW)	319	-	386508 396649

Map ID	Details	Quadrant Reference (Compass Direction)	Estimated Distance From Site	Contact	NGR
102	**Contemporary Trade Directory Entries** Name: Andrew Morrey Location: 308, Hyde Road, Manchester, M12 4RA Classification: Car Dealers - Used **Status: Inactive** Positional Accuracy: Automatically positioned to the address	A8NW (SW)	319	-	386508 396649
102	**Contemporary Trade Directory Entries** Name: Winsford Car Sales Location: 308, Hyde Road, Manchester, M12 4RA Classification: Car Dealers - Used **Status: Inactive** Positional Accuracy: Automatically positioned to the address	A8NW (SW)	319	-	386508 396649
102	**Contemporary Trade Directory Entries** Name: Andrew Morrey Location: 308, Hyde Road, Manchester, M12 4RA Classification: Car Dealers - Used **Status: Active** Positional Accuracy: Automatically positioned to the address	A8NW (SW)	319	-	386508 396649
102	**Contemporary Trade Directory Entries** Name: Delta Direct Cars Location: 308, Hyde Road, Manchester, M12 4RA Classification: Car Dealers - Used **Status: Active** Positional Accuracy: Automatically positioned to the address	A8NW (SW)	319	-	386508 396649
102	**Contemporary Trade Directory Entries** Name: Phoenix Location: 308, Hyde Road, Manchester, M12 4RA Classification: Car Dealers **Status: Active** Positional Accuracy: Automatically positioned to the address	A8NW (SW)	319	-	386508 396649
102	**Contemporary Trade Directory Entries** Name: Regal Motors Location: 308, Hyde Road, Manchester, M12 4RA Classification: Car Dealers **Status: Inactive** Positional Accuracy: Automatically positioned to the address	A8NW (SW)	319	-	386508 396649
102	**Contemporary Trade Directory Entries** Name: A & A Location: 308, Hyde Road, Manchester, Lancashire, M12 4RA Classification: Car Dealers - Used **Status: Inactive** Positional Accuracy: Automatically positioned to the address	A8NW (SW)	319	-	386508 396649
103	**Contemporary Trade Directory Entries** Name: B L G Auto Salvage Location: 21, Textile Street, Manchester, Lancashire, M12 5DJ Classification: Car Breakdown & Recovery Services **Status: Inactive** Positional Accuracy: Automatically positioned to the address	A14NW (E)	341	-	387325 397094
104	**Contemporary Trade Directory Entries** Name: P P M Auto Care Location: Culand Street, Manchester, M12 4DD Classification: Car Body Repairs **Status: Active** Positional Accuracy: Automatically positioned to the address	A12SE (SW)	354	-	386436 396670
105	**Contemporary Trade Directory Entries** Name: Hyde Road Wheels Location: 270 Hyde Rd, Manchester, Lancashire, M12 5FH Classification: Garage Services **Status: Active** Positional Accuracy: Manually positioned to the address or location	A12SE (SW)	355	-	386401 396715
106	**Contemporary Trade Directory Entries** Name: J N J Fabrications Ltd Location: Ambrose St, Manchester, Lancashire, M12 5DD Classification: Engineers - General **Status: Active** Positional Accuracy: Manually positioned to the road within the address or location	A14NW (E)	357	-	387326 397154
107	**Contemporary Trade Directory Entries** Name: F W Singleton Ltd Location: Wolverton Street, Manchester, Lancashire, M11 2ET Classification: Scrap Metal Merchants **Status: Active** Positional Accuracy: Manually positioned to the road within the address or location	A18SE (N)	366	-	386950 397448

Map ID	Details	Quadrant Reference (Compass Direction)	Estimated Distance From Site	Contact	NGR
108	**Contemporary Trade Directory Entries** Name: Claymore Motors Location: 384 Hyde Rd, Manchester, Lancashire, M12 4SB Classification: Car Dealers **Status: Inactive** Positional Accuracy: Manually positioned to the address or location	A8NE (S)	376	-	386870 396520
109	**Contemporary Trade Directory Entries** Name: Hyde Road Tyre Co Location: 268, Hyde Road, Manchester, M12 5FH Classification: Tyre Dealers **Status: Inactive** Positional Accuracy: Automatically positioned to the address	A12SE (SW)	387	-	386367 396708
109	**Contemporary Trade Directory Entries** Name: Hyde Road Wheels Location: 268, Hyde Road, Manchester, Lancashire, M12 5FH Classification: Tyre Dealers **Status: Inactive** Positional Accuracy: Automatically positioned to the address	A12SE (SW)	387	-	386367 396708
109	**Contemporary Trade Directory Entries** Name: Cheshire Case Ltd Location: Coverdale Cres, Manchester, M12 4AP Classification: Boxes & Cartons **Status: Inactive** Positional Accuracy: Manually positioned to the address or location	A12SE (SW)	433	-	386329 396682
109	**Contemporary Trade Directory Entries** Name: Britannia Knitwear Location: Unit 1-6, Viva Centre, Coverdale Crescent, Manchester, M12 4AP Classification: Knitwear Manufacturers & Wholesalers **Status: Active** Positional Accuracy: Automatically positioned to the address	A12SE (SW)	433	-	386329 396682
110	**Contemporary Trade Directory Entries** Name: Rapid Cargo (Uk) Ltd Location: Bennett St, Manchester, Lancashire, M12 5NL Classification: Freight Forwarders **Status: Active** Positional Accuracy: Manually positioned within the geographical locality	A12SE (W)	400	-	386290 396887
111	**Contemporary Trade Directory Entries** Name: Universal Car Spares Location: Gorton Rd, Manchester, Lancashire, M11 2DZ Classification: Car Breakers & Dismantlers **Status: Inactive** Positional Accuracy: Manually positioned to the road within the address or location	A18SW (NW)	406	-	386658 397422
111	**Contemporary Trade Directory Entries** Name: Ucs Manchester Location: Gorton Rd, Manchester, Lancashire, M11 2DZ Classification: Scrap Yards **Status: Active** Positional Accuracy: Manually positioned within the geographical locality	A18SW (N)	411	-	386692 397430
111	**Contemporary Trade Directory Entries** Name: Corbett Robertson & Co Ltd Location: 14-18, Tuley Street, Manchester, M11 2DY Classification: Car Body Repairs **Status: Active** Positional Accuracy: Automatically positioned to the address	A18SW (N)	418	-	386710 397438
111	**Contemporary Trade Directory Entries** Name: Armin & Butler Ltd Location: 14-18, Tuley Street, Manchester, M11 2DY Classification: Printers **Status: Inactive** Positional Accuracy: Automatically positioned to the address	A18SW (N)	418	-	386710 397438
111	**Contemporary Trade Directory Entries** Name: Bgm Wire Products Ltd Location: Unit 8 Tuley St, Manchester, M11 2DY Classification: Wire Products - Manufacturers **Status: Inactive** Positional Accuracy: Manually positioned to the address or location	A18SW (N)	418	-	386710 397438
112	**Contemporary Trade Directory Entries** Name: Brayziers Architectural Services Location: 1 Kay St, Manchester, Lancashire, M11 2DX Classification: Staircase, Balustrade & Handrail Manufacturers **Status: Inactive** Positional Accuracy: Manually positioned to the address or location	A18SW (N)	414	-	386778 397453

Map ID	Details	Quadrant Reference (Compass Direction)	Estimated Distance From Site	Contact	NGR
113	**Contemporary Trade Directory Entries** Name: Bin & Gone Location: 3, Apollo Walk, Manchester, M12 5HG Classification: Waste Disposal Services **Status: Active** Positional Accuracy: Automatically positioned to the address	A14SW (SE)	423	-	387343 396731
114	**Contemporary Trade Directory Entries** Name: T Naughton Ltd Location: New Bank Street, Manchester, M12 4TN Classification: Road Haulage Services **Status: Active** Positional Accuracy: Automatically positioned to the address	A7NE (SW)	433	-	386420 396573
114	**Contemporary Trade Directory Entries** Name: Manchester Breakdown Services Location: New Bank Street, Manchester, M12 4TN Classification: Car Breakdown & Recovery Services **Status: Inactive** Positional Accuracy: Automatically positioned to the address	A7NE (SW)	433	-	386420 396573
114	**Contemporary Trade Directory Entries** Name: Manchester Breakdown Services Location: The Compound, New Bank Street, Manchester, M12 4TN Classification: Breakdown and Recovery **Status: Active** Positional Accuracy: Automatically positioned to the address	A7NE (SW)	443	-	386417 396564
115	**Contemporary Trade Directory Entries** Name: Pride Autos Location: Kay St, Manchester, M11 2DU Classification: Garage Services **Status: Inactive** Positional Accuracy: Manually positioned to the road within the address or location	A18SW (N)	433	-	386804 397484
115	**Contemporary Trade Directory Entries** Name: C & A Autos Location: Burlington Works,411 Kay St, Manchester, Lancashire, M11 2DU Classification: Tyre Dealers **Status: Inactive** Positional Accuracy: Manually positioned to the road within the address or location	A18SW (N)	443	-	386784 397486
115	**Contemporary Trade Directory Entries** Name: Deansgate Press Ltd Location: Burlington Works, Kay Street, Manchester, M11 2DU Classification: Printers **Status: Inactive** Positional Accuracy: Automatically positioned in the proximity of the address	A18SW (N)	448	-	386776 397488
115	**Contemporary Trade Directory Entries** Name: Oakenwell Ltd Location: 414, Ashton Old Road, Manchester, M11 2DT Classification: Fork Lift Trucks **Status: Inactive** Positional Accuracy: Automatically positioned to the address	A18SW (N)	451	-	386813 397506
115	**Contemporary Trade Directory Entries** Name: Sdl Manchester Ltd Location: 414, Ashton Old Road, Manchester, Lancashire, M11 2DT Classification: Exhaust & Shock Absorber Centres **Status: Inactive** Positional Accuracy: Automatically positioned to the address	A18SW (N)	451	-	386812 397506
115	**Contemporary Trade Directory Entries** Name: Specialist Skills Location: 414, Ashton Old Road, Manchester, Lancashire, M11 2DT Classification: Fork Lift Trucks **Status: Inactive** Positional Accuracy: Automatically positioned to the address	A18SW (N)	451	-	386813 397506
115	**Contemporary Trade Directory Entries** Name: Sdl (Manchester) Location: 414, Ashton Old Road, Manchester, Lancashire, M11 2DT Classification: Exhaust System Manufacturers & Wholesalers **Status: Inactive** Positional Accuracy: Automatically positioned to the address	A18SW (N)	451	-	386812 397506
115	**Contemporary Trade Directory Entries** Name: Manchester Motor Factors Ltd Location: 414, Ashton Old Road, Manchester, M11 2DT Classification: Garage Services **Status: Active** Positional Accuracy: Automatically positioned to the address	A18SW (N)	451	-	386813 397506

Map ID	Details	Quadrant Reference (Compass Direction)	Estimated Distance From Site	Contact	NGR
115	**Contemporary Trade Directory Entries** Name: Del Print Display Service Ltd Location: Kay St, Manchester, M11 2DU Classification: Printers **Status: Inactive** Positional Accuracy: Manually positioned to the road within the address or location	A18SW (N)	455	-	386754 397488
115	**Contemporary Trade Directory Entries** Name: Envious Lifestyle Products Location: 412, Ashton Old Road, Manchester, Lancashire, M11 2DT Classification: Homefurnishings - Manufacturers **Status: Inactive** Positional Accuracy: Automatically positioned to the address	A18SW (N)	465	-	386778 397508
115	**Contemporary Trade Directory Entries** Name: Print Of Manchester Location: 410, Ashton Old Road, Manchester, M11 2DT Classification: T-Shirts **Status: Inactive** Positional Accuracy: Automatically positioned to the address	A18SW (N)	487	-	386736 397516
116	**Contemporary Trade Directory Entries** Name: J Allcock & Sons Ltd Location: Textile Street, Manchester, M12 5DL Classification: Chemicals - Distributors & Wholesalers **Status: Active** Positional Accuracy: Automatically positioned to the address	A14NW (E)	434	-	387427 397074
117	**Contemporary Trade Directory Entries** Name: Frederick Law & Co Ltd Location: 418 Ashton Old Rd, Manchester, Lancashire, M11 2DT Classification: Printers **Status: Inactive** Positional Accuracy: Manually positioned to the address or location	A18SE (N)	435	-	386860 397503
118	**Contemporary Trade Directory Entries** Name: G M Recovery Ltd Location: Bennett Street, Manchester, M12 5AQ Classification: Commercial Vehicle Servicing, Repairs, Parts & Accessories **Status: Active** Positional Accuracy: Automatically positioned to the address	A12SE (W)	446	-	386229 396952
118	**Contemporary Trade Directory Entries** Name: Uniexpress Ltd Location: Olympic House, Bennett Street, Manchester, M12 5AP Classification: Freight Forwarders **Status: Active** Positional Accuracy: Automatically positioned to the address	A12SE (W)	446	-	386229 396952
118	**Contemporary Trade Directory Entries** Name: Bornholm Transport Location: Olympic House, Bennett Street, Manchester, M12 5AP Classification: Road Haulage Services **Status: Inactive** Positional Accuracy: Automatically positioned to the address	A12SE (W)	446	-	386229 396952
119	**Contemporary Trade Directory Entries** Name: Square Four Garage Location: Redgate La, Manchester, M12 4RZ Classification: Car Breakers & Dismantlers **Status: Inactive** Positional Accuracy: Manually positioned to the road within the address or location	A8NE (S)	462	-	386843 396432
120	**Contemporary Trade Directory Entries** Name: C & A Autos Location: 411 Kay St, Manchester, Lancashire, M11 2DU Classification: Tyre Dealers **Status: Inactive** Positional Accuracy: Manually positioned to the road within the address or location	A18SW (N)	468	-	386724 397492
121	**Contemporary Trade Directory Entries** Name: Godley Fabrications Location: Unit 2, Railway Arches, Bennett Street, Manchester, M12 5AQ Classification: Sheet Metal Work **Status: Inactive** Positional Accuracy: Automatically positioned to the address	A12SE (W)	469	-	386234 396826
121	**Contemporary Trade Directory Entries** Name: A K Autos Location: Unit 4, Railway Arches, Bennett Street, Manchester, M12 5AQ Classification: Garage Services **Status: Active** Positional Accuracy: Automatically positioned to the address	A12SE (W)	469	-	386234 396826

Map ID	Details	Quadrant Reference (Compass Direction)	Estimated Distance From Site	Contact	NGR
121	**Contemporary Trade Directory Entries** Name: Automove Location: Unit 4, Railway Arches, Bennett Street, Manchester, M12 5AQ Classification: Car Breakdown & Recovery Services **Status: Inactive** Positional Accuracy: Automatically positioned to the address	A12SE (W)	469	-	386234 396826
122	**Contemporary Trade Directory Entries** Name: Auto Salvage Location: Gorton Rd, Manchester, Lancashire, M11 2DZ Classification: Breakdown and Recovery **Status: Active** Positional Accuracy: Manually positioned to the road within the address or location	A18SW (NW)	484	-	386564 397488
122	**Contemporary Trade Directory Entries** Name: Tdx Ltd Location: Gorton Rd, Manchester, M11 2DZ Classification: Salvage Dealers **Status: Active** Positional Accuracy: Manually positioned to the road within the address or location	A18SW (NW)	499	-	386548 397500
123	**Contemporary Trade Directory Entries** Name: Bht Commercial Services Location: 519, Hyde Road, Manchester, Lancashire, M12 5FL Classification: Commercial Vehicle Bodybuilders & Repairers **Status: Inactive** Positional Accuracy: Automatically positioned to the address	A8NE (SE)	490	-	387162 396518
124	**Contemporary Trade Directory Entries** Name: R & B Pet Supplies Location: 20-26, Kay Street, Manchester, M11 2DU Classification: Pet Foods & Animal Feeds **Status: Active** Positional Accuracy: Automatically positioned to the address	A18SW (N)	516	-	386674 397534
125	**Contemporary Trade Directory Entries** Name: Universal Location: 1-7, Gorton Road, Manchester, M11 2DZ Classification: Scrap Metal Merchants **Status: Inactive** Positional Accuracy: Automatically positioned to the address	A18SW (NW)	537	-	386568 397544
126	**Contemporary Trade Directory Entries** Name: Belle View Filling Station Location: 545, Hyde Road, Manchester, M12 5NQ Classification: Petrol Filling Stations **Status: Inactive** Positional Accuracy: Manually positioned to the address or location	A9NW (SE)	538	-	387258 396508
126	**Contemporary Trade Directory Entries** Name: Global Worldwide Enterprises Location: 545, Hyde Road, Manchester, Lancashire, M12 5NQ Classification: Petrol Filling Stations **Status: Inactive** Positional Accuracy: Manually positioned to the address or location	A9NW (SE)	538	-	387258 396508
126	**Contemporary Trade Directory Entries** Name: Belle Vue Filling Station Location: 545, Hyde Road, Manchester, M12 5NQ Classification: Petrol Filling Stations - 24 Hour **Status: Active** Positional Accuracy: Manually positioned to the address or location	A9NW (SE)	538	-	387258 396508
127	**Contemporary Trade Directory Entries** Name: Incognito Location: Unit 4, City Course Trading Estate, Whitworth Street, Openshaw, Manchester, M11 2DW Classification: Greeting Card Publishers & Wholesalers **Status: Active** Positional Accuracy: Automatically positioned to the address	A19SW (NE)	578	-	387417 397458
127	**Contemporary Trade Directory Entries** Name: Mantec Engineering Ltd Location: Unit 1, City Course Trading Estate, Whitworth Street, Openshaw, Manchester, M11 2DW Classification: Engineers - General **Status: Active** Positional Accuracy: Automatically positioned to the address	A19SW (NE)	585	-	387418 397467

Map ID	Details	Quadrant Reference (Compass Direction)	Estimated Distance From Site	Contact	NGR
127	**Contemporary Trade Directory Entries** Name: North West Compressed Air Co Ltd Location: Unit 7, City Course Trading Estate, Whitworth Street, Openshaw, Manchester, M11 2DW Classification: Air Compressors **Status: Active** Positional Accuracy: Automatically positioned to the address	A19SW (NE)	598	-	387441 397459
128	**Contemporary Trade Directory Entries** Name: Redgate Holdings Ltd Location: Redgate Lane, MANCHESTER, M12 4RY Classification: Waste Disposal Services **Status: Active** Positional Accuracy: Manually positioned to the road within the address or location	A8NE (S)	585	-	386916 396316
129	**Contemporary Trade Directory Entries** Name: Halpern Textiles Location: Unit 12,Bennett St, Manchester, Lancashire, M12 5AQ Classification: Textile Manufacturing **Status: Active** Positional Accuracy: Manually positioned within the geographical locality	A12SW (W)	600	-	386076 396935
129	**Contemporary Trade Directory Entries** Name: King Span Ltd Location: Garland Works, Bennett Street, Manchester, M12 5BW Classification: Brass & Copper Manufacturers & Suppliers **Status: Active** Positional Accuracy: Automatically positioned to the address	A12SW (W)	601	-	386076 396935
129	**Contemporary Trade Directory Entries** Name: Eurobox Location: Bennett Street, Manchester, M12 5AQ Classification: Boxes & Cartons **Status: Inactive** Positional Accuracy: Automatically positioned to the address	A12SW (W)	601	-	386076 396935
129	**Contemporary Trade Directory Entries** Name: D B Processors Ltd Location: Bennett Street, Manchester, M12 5AQ Classification: Packaging & Wrapping Equipment & Supplies **Status: Inactive** Positional Accuracy: Automatically positioned to the address	A12SW (W)	601	-	386076 396935
129	**Contemporary Trade Directory Entries** Name: Fast Forward Recycling Ltd Location: Bennett Street, Manchester, M12 5AQ Classification: Recycling Centres **Status: Active** Positional Accuracy: Automatically positioned to the address	A12SW (W)	601	-	386076 396935
129	**Contemporary Trade Directory Entries** Name: Manchester Calorifiers Ltd Location: Garland Works, Bennett Street, Manchester, M12 5BW Classification: Heat Exchangers **Status: Active** Positional Accuracy: Automatically positioned to the address	A12SW (W)	601	-	386076 396935
129	**Contemporary Trade Directory Entries** Name: Manchester Coppersmiths Location: Garland Works, Bennett Street, Manchester, M12 5BW Classification: Manufacturers **Status: Inactive** Positional Accuracy: Automatically positioned to the address	A12SW (W)	601	-	386076 396935
129	**Contemporary Trade Directory Entries** Name: Eurobox Location: Bennett Street, Manchester, M12 5AQ Classification: Packaging & Wrapping Equipment & Supplies **Status: Active** Positional Accuracy: Automatically positioned to the address	A12SW (W)	601	-	386076 396935
130	**Contemporary Trade Directory Entries** Name: E P Industrial Services Location: 2, Hartwell Close, Manchester, M11 3TW Classification: Sewing Machines - Industrial **Status: Active** Positional Accuracy: Automatically positioned to the address	A18SW (N)	617	-	386645 397633

Map ID	Details	Quadrant Reference (Compass Direction)	Estimated Distance From Site	Contact	NGR
131	**Contemporary Trade Directory Entries** Name: Bligh & Daley Location: 27, Blackwin Street, Manchester, M12 5LD Classification: Cleaning Services - Domestic **Status: Inactive** Positional Accuracy: Automatically positioned to the address	A14SE (E)	641	-	387612 396783
132	**Contemporary Trade Directory Entries** Name: A & R Cleaning Ltd Location: 30, Hartwell Close, Manchester, M11 3TW Classification: Cleaning Services - Domestic **Status: Active** Positional Accuracy: Automatically positioned to the address	A18NW (N)	647	-	386714 397678
132	**Contemporary Trade Directory Entries** Name: A & R Cleaning Services Location: 30, Hartwell Close, Manchester, M11 3TW Classification: Commercial Cleaning Services **Status: Active** Positional Accuracy: Automatically positioned to the address	A18NW (N)	647	-	386714 397678
133	**Contemporary Trade Directory Entries** Name: Howarth Metals Location: Unit 22,Rondin Rd, Manchester, Lancashire, M12 6BF Classification: Scrap Metal Merchants **Status: Active** Positional Accuracy: Manually positioned to the road within the address or location	A17SW (NW)	654	-	386151 397413
134	**Contemporary Trade Directory Entries** Name: Glyn Webb Ltd Location: 641, Hyde Road, Manchester, M12 5PS Classification: Wallpapers & Wall Coverings **Status: Inactive** Positional Accuracy: Automatically positioned to the address	A9NW (SE)	692	-	387467 396469
135	**Contemporary Trade Directory Entries** Name: European Passenger Services Ltd Location: Manchester International Depot, 255, New Bank Street, MANCHESTER, M12 4HD Classification: Railway Equipment Manufacturers **Status: Inactive** Positional Accuracy: Automatically positioned to the address	A8SW (S)	710	-	386613 396198
136	**Contemporary Trade Directory Entries** Name: Treads Tyres Location: 223 Ashton Old Road, (Entrance On Bellen St)/, Manchester, Lancashire, M11 3WU Classification: Tyre Dealers **Status: Active** Positional Accuracy: Manually positioned to the address or location	A17SE (NW)	718	-	386262 397607
136	**Contemporary Trade Directory Entries** Name: A & T Pleating Co Location: 221, Ashton Old Road, Manchester, M11 3WU Classification: Textile Manufacturing **Status: Active** Positional Accuracy: Automatically positioned to the address	A17SE (NW)	719	-	386268 397612
136	**Contemporary Trade Directory Entries** Name: Beswick Clothing Co Location: 217-219, Ashton Old Road, Manchester, M11 3WU Classification: Clothing & Fabrics - Manufacturers **Status: Inactive** Positional Accuracy: Automatically positioned to the address	A17SE (NW)	719	-	386268 397612
137	**Contemporary Trade Directory Entries** Name: D C Cook Direct Ltd Location: 1, Rondin Road, MANCHESTER, M12 6LL Classification: Car Dealers **Status: Inactive** Positional Accuracy: Automatically positioned to the address	A17SE (NW)	721	-	386175 397541
137	**Contemporary Trade Directory Entries** Name: Motor Options Location: 1, Rondin Road, Manchester, M12 6LL Classification: Car Dealers - Used **Status: Inactive** Positional Accuracy: Automatically positioned to the address	A17SE (NW)	721	-	386175 397541

Map ID	Details	Quadrant Reference (Compass Direction)	Estimated Distance From Site	Contact	NGR
138	**Contemporary Trade Directory Entries** Name: Orion Traders Location: 491 Mill St, Manchester, Lancashire, M11 2AD Classification: Leather Merchants & Wholesalers **Status: Active** Positional Accuracy: Manually positioned to the address or location	A19NW (NE)	728	-	387364 397699
138	**Contemporary Trade Directory Entries** Name: Manchester Location: Venture Centre, 491, Mill Street, Manchester, M11 2AD Classification: Computer Recycling & Disposal **Status: Active** Positional Accuracy: Automatically positioned to the address	A19NW (NE)	728	-	387365 397699
139	**Contemporary Trade Directory Entries** Name: Furniture Recycling In Beswick Location: 1 Chaddesley Walk, Manchester, Lancashire, M11 3SW Classification: Recycling Centres **Status: Inactive** Positional Accuracy: Manually positioned to the address or location	A18NE (N)	765	-	387038 397846
140	**Contemporary Trade Directory Entries** Name: Michelles Interior Textiles Location: 692-694, Ashton Old Road, Manchester, M11 2ND Classification: Soft Furnishings - Manufacturers **Status: Inactive** Positional Accuracy: Automatically positioned to the address	A19SE (NE)	768	-	387648 397454
141	**Contemporary Trade Directory Entries** Name: Mgm Motors (Manchester) Ltd Location: 139, Ashton Old Road, Manchester, M12 6LE Classification: Garage Services **Status: Active** Positional Accuracy: Automatically positioned to the address	A17SW (NW)	794	-	386158 397623
141	**Contemporary Trade Directory Entries** Name: Mgm Motors Ltd Location: 139, Ashton Old Road, Manchester, M12 6LE Classification: Mot Testing Centres **Status: Active** Positional Accuracy: Automatically positioned to the address	A17SW (NW)	794	-	386158 397623
142	**Contemporary Trade Directory Entries** Name: Sinclair Autos Location: 116a, South Street, Longsight, Manchester, M12 4DT Classification: Garage Services **Status: Active** Positional Accuracy: Automatically positioned to the address	A7SE (SW)	798	-	386337 396193
142	**Contemporary Trade Directory Entries** Name: Brantingham Motor Co Location: 351, Stockport Road, Manchester, M13 0LF Classification: Commercial Vehicle Dealers **Status: Active** Positional Accuracy: Automatically positioned to the address	A7SE (SW)	821	-	386354 396158
142	**Contemporary Trade Directory Entries** Name: Jac Motors Ltd Location: 351, Stockport Road, Manchester, M13 0LF Classification: Car Dealers - Used **Status: Inactive** Positional Accuracy: Automatically positioned to the address	A7SE (SW)	821	-	386354 396158
142	**Contemporary Trade Directory Entries** Name: S A Autos Location: 351, Stockport Road, Manchester, Lancashire, M13 0LF Classification: Mot Testing Centres **Status: Inactive** Positional Accuracy: Manually positioned to the address or location	A7SE (SW)	821	-	386354 396158
142	**Contemporary Trade Directory Entries** Name: Manchester Auto Mall Location: 351, Stockport Road, Manchester, Lancashire, M13 0LF Classification: Car Dealers - Used **Status: Inactive** Positional Accuracy: Manually positioned to the address or location	A7SE (SW)	821	-	386354 396158
142	**Contemporary Trade Directory Entries** Name: Manchester Autoz Location: Stockport Rd, Manchester, Lancashire, M13 0LF Classification: Car Dealers - Used **Status: Active** Positional Accuracy: Manually positioned within the geographical locality	A7SE (SW)	822	-	386354 396158

Map ID	Details	Quadrant Reference (Compass Direction)	Estimated Distance From Site	Contact	NGR
143	**Contemporary Trade Directory Entries** Name: G T M Europe Ltd Location: 2, Universal Square, Devonshire Street North, Manchester, Lancashire, M12 6JH Classification: Textile Manufacturing **Status:** **Active** Positional Accuracy: Manually positioned to the address or location	A12NW (W)	806	-	385874 397132
144	**Contemporary Trade Directory Entries** Name: Vw Breakers Location: 48, Ashton Old Road, Manchester, Lancashire, M12 6LP Classification: Car Breakers & Dismantlers **Status:** **Active** Positional Accuracy: Automatically positioned to the address	A17SW (NW)	820	-	386063 397567
144	**Contemporary Trade Directory Entries** Name: 786 Autos Location: 48, Ashton Old Road, Manchester, Lancashire, M12 6LP Classification: Garage Services **Status:** **Active** Positional Accuracy: Automatically positioned to the address	A17SW (NW)	820	-	386063 397567
145	**Contemporary Trade Directory Entries** Name: Alloys Direct Ltd Location: Unit 3, Daisy Mill Yard, 345, Stockport Road, Manchester, M13 0LF Classification: Tyre Dealers **Status:** **Inactive** Positional Accuracy: Automatically positioned to the address	A7SE (SW)	829	-	386283 396187
145	**Contemporary Trade Directory Entries** Name: Premier Code Ltd Location: Unit 5, Daisy Mill Yard, 345, Stockport Road, Manchester, M13 0LF Classification: Knitwear Manufacturers & Wholesalers **Status:** **Inactive** Positional Accuracy: Automatically positioned to the address	A7SE (SW)	829	-	386283 396187
145	**Contemporary Trade Directory Entries** Name: R & Q Ltd Location: 345, Stockport Road, MANCHESTER, M13 0LF Classification: Clothing & Fabrics - Manufacturers **Status:** **Inactive** Positional Accuracy: Automatically positioned to the address	A7SE (SW)	829	-	386283 396187
145	**Contemporary Trade Directory Entries** Name: David Conrad International Ltd Location: Daisy Works, 345, Stockport Road, Manchester, Lancashire, M13 0LF Classification: Leather Merchants & Wholesalers **Status:** **Inactive** Positional Accuracy: Automatically positioned to the address	A7SE (SW)	829	-	386283 396187
146	**Contemporary Trade Directory Entries** Name: Trade Centre Location: Arch 7-8, Blind Lane, Manchester, Lancashire, M12 6JT Classification: Mot Testing Centres **Status:** **Active** Positional Accuracy: Automatically positioned to the address	A12NW (W)	831	-	385886 397288
147	**Contemporary Trade Directory Entries** Name: Van Parts Location: 4 Wilson St, Openshaw, Manchester, Lancashire, M11 2AZ Classification: Car Breakers & Dismantlers **Status:** **Inactive** Positional Accuracy: Manually positioned to the road within the address or location	A19NW (NE)	832	-	387380 397810
148	**Contemporary Trade Directory Entries** Name: Manchester Paperbox Ltd Location: Unit B5, The Dresser Centre, Whitworth Street, Openshaw, Manchester, M11 2NE Classification: Boxes & Cartons **Status:** **Active** Positional Accuracy: Automatically positioned to the address	A14NE (E)	839	-	387782 397314
148	**Contemporary Trade Directory Entries** Name: Malacrino Mantels Location: Unit B6, The Dresser Centre, Whitworth Street, Openshaw, Manchester, M11 2NE Classification: Fireplaces & Mantelpieces **Status:** **Active** Positional Accuracy: Automatically positioned to the address	A14NE (E)	839	-	387782 397314

Map ID	Details	Quadrant Reference (Compass Direction)	Estimated Distance From Site	Contact	NGR
149	**Contemporary Trade Directory Entries** Name: G Morris Ltd Location: Gorton Lane, Manchester, M18 8BT Classification: Road Haulage Services **Status: Inactive** Positional Accuracy: Automatically positioned to the address	A14SE (E)	845	-	387834 396832
150	**Contemporary Trade Directory Entries** Name: A J Ltd Location: 5, Welcomb Street, Manchester, Lancashire, M11 2NB Classification: Engineering Services **Status: Active** Positional Accuracy: Automatically positioned to the address	A14NE (E)	859	-	387822 397240
151	**Contemporary Trade Directory Entries** Name: Nazirs Ltd Location: 324-328, Stockport Road, Manchester, M13 0LE Classification: Food Products - Manufacturers **Status: Inactive** Positional Accuracy: Automatically positioned to the address	A7SW (SW)	871	-	386146 396232
152	**Contemporary Trade Directory Entries** Name: W & S Mcewen Location: Stockport Rd, Manchester, M13 0LF Classification: Engineers - General **Status: Inactive** Positional Accuracy: Manually positioned to the road within the address or location	A7SE (SW)	872	-	386238 396164
152	**Contemporary Trade Directory Entries** Name: Car Campus Location: Stockport Rd, Manchester, Lancashire, M13 0LF Classification: Car Dealers **Status: Inactive** Positional Accuracy: Manually positioned to the road within the address or location	A7SE (SW)	879	-	386266 396139
153	**Contemporary Trade Directory Entries** Name: Sandypress Ltd Location: 2, Handsworth Street, Manchester, M12 6LH Classification: Printers **Status: Inactive** Positional Accuracy: Automatically positioned to the address	A17SW (W)	882	-	385870 397385
153	**Contemporary Trade Directory Entries** Name: Simoco International Service Centre Location: Pittbrook St, Manchester, M12 6LR Classification: Radio Communication Equipment **Status: Inactive** Positional Accuracy: Manually positioned to the road within the address or location	A17SW (W)	899	-	385843 397366
154	**Contemporary Trade Directory Entries** Name: S & M Location: Belle Vue Av, Manchester, Lancashire, M12 4AS Classification: Meat - Wholesale **Status: Active** Positional Accuracy: Manually positioned within the geographical locality	A8SE (S)	886	-	386950 396016
155	**Contemporary Trade Directory Entries** Name: S A Smith (Manchester) Ltd Location: 16-18, Midland Street, Manchester, M12 6LB Classification: Sewing Machines - Industrial **Status: Inactive** Positional Accuracy: Automatically positioned to the address	A17SW (NW)	887	-	385931 397506
156	**Contemporary Trade Directory Entries** Name: Ashbury Service Station Location: Ashton Old Road, Manchester, M11 3LW Classification: Mot Testing Centres **Status: Active** Positional Accuracy: Automatically positioned to the address	A17SW (NW)	894	-	385985 397590
157	**Contemporary Trade Directory Entries** Name: Manchester Tyre Services Ltd Location: Unit 2, Wilson Street, Openshaw, Manchester, M11 2AZ Classification: Tyre Dealers **Status: Active** Positional Accuracy: Automatically positioned to the address	A19NE (NE)	916	-	387562 397787
158	**Contemporary Trade Directory Entries** Name: Mitton & Holden Ltd Location: Corporate House, 12-14, Midland Street, Manchester, M12 6LB Classification: Clothing & Fabrics - Manufacturers **Status: Inactive** Positional Accuracy: Automatically positioned to the address	A17SW (NW)	919	-	385895 397510

Map ID	Details	Quadrant Reference (Compass Direction)	Estimated Distance From Site	Contact	NGR
158	**Contemporary Trade Directory Entries** Name: Kitchen Uber Location: 5 Midland St, Manchester, Lancashire, M12 6LB Classification: Kitchen Furniture Manufacturers **Status: Active** Positional Accuracy: Manually positioned to the road within the address or location	A17SW (NW)	958	-	385868 397539
158	**Contemporary Trade Directory Entries** Name: Chatfields Location: Ashton Old Road, Manchester, M12 6JD Classification: Commercial Vehicle Dealers **Status: Inactive** Positional Accuracy: Automatically positioned to the address	A17SW (NW)	997	-	385831 397555
159	**Contemporary Trade Directory Entries** Name: S T Garage Location: 6b Linnett Clo, Manchester, M12 4EZ Classification: Garage Services **Status: Inactive** Positional Accuracy: Manually positioned to the road within the address or location	A8SW (S)	923	-	386566 395989
159	**Contemporary Trade Directory Entries** Name: North West Linen & Towel Services Ltd Location: Unit 2, Longsight Industrial Estate, Newton Avenue, Longsight, Manchester, M12 4EY Classification: Laundries & Launderettes **Status: Inactive** Positional Accuracy: Automatically positioned to the address	A3NW (S)	957	-	386586 395952
159	**Contemporary Trade Directory Entries** Name: Uk Tyres Location: Unit 4, Longsight Industrial Estate, Newton Avenue, Longsight, Manchester, M12 4EY Classification: Tyre Dealers **Status: Active** Positional Accuracy: Automatically positioned to the address	A3NW (S)	957	-	386586 395952
159	**Contemporary Trade Directory Entries** Name: Q E D Location: Unit 6A, Longsight Industrial Estate, Newton Avenue, Longsight, Manchester, M12 4EY Classification: Exhaust & Shock Absorber Centres **Status: Inactive** Positional Accuracy: Automatically positioned to the address	A3NW (S)	957	-	386586 395952
159	**Contemporary Trade Directory Entries** Name: M & T Motors Location: Unit 4, Longsight Industrial Estate, Newton Avenue, Longsight, Manchester, M12 4EY Classification: Garage Services **Status: Inactive** Positional Accuracy: Automatically positioned to the address	A3NW (S)	957	-	386586 395952
159	**Contemporary Trade Directory Entries** Name: Joseph H Wood & Son Location: Unit 2, Longsight Industrial Estate, Newton Avenue, Longsight, Manchester, M12 4EY Classification: Boilers - Servicing, Replacements & Repairs **Status: Inactive** Positional Accuracy: Automatically positioned to the address	A3NW (S)	957	-	386586 395952
159	**Contemporary Trade Directory Entries** Name: G B Autos Location: Unit 10, Longsight Industrial Estate, Newton Avenue, Longsight, Manchester, Lancashire, M12 4EY Classification: Garage Services **Status: Active** Positional Accuracy: Automatically positioned to the address	A3NW (S)	957	-	386586 395952
159	**Contemporary Trade Directory Entries** Name: M H A Motors Location: Unit 2, Longsight Industrial Estate, Newton Avenue, Longsight, Manchester, M12 4EY Classification: Car Body Repairs **Status: Inactive** Positional Accuracy: Automatically positioned to the address	A3NW (S)	957	-	386586 395952

Map ID	Details	Quadrant Reference (Compass Direction)	Estimated Distance From Site	Contact	NGR
159	**Contemporary Trade Directory Entries** Name: Decas Motors Location: Unit 5, Longsight Industrial Estate, Newton Avenue, Longsight, Manchester, Lancashire, M12 4EY Classification: Garage Services **Status: Inactive** Positional Accuracy: Automatically positioned to the address	A3NW (S)	957	-	386586 395952
159	**Contemporary Trade Directory Entries** Name: Gb Autos Location: Unit 10, Longsight Industrial Estate, Newton Avenue, Longsight, Manchester, Lancashire, M12 4EY Classification: Garage Services **Status: Inactive** Positional Accuracy: Automatically positioned to the address	A3NW (S)	957	-	386586 395952
159	**Contemporary Trade Directory Entries** Name: Longside Motor Body Repair Centre Location: Unit 6a, Longsight Industrial Estate, Newton Avenue, Longsight, Manchester, Lancashire, M12 4EY Classification: Car Body Repairs **Status: Inactive** Positional Accuracy: Automatically positioned to the address	A3NW (S)	957	-	386586 395952
159	**Contemporary Trade Directory Entries** Name: Kwik Autos Location: Unit 6b, Longsight Industrial Estate, Newton Avenue, Longsight, Manchester, M12 4EY Classification: Garage Services **Status: Active** Positional Accuracy: Automatically positioned to the address	A3NW (S)	957	-	386586 395952
159	**Contemporary Trade Directory Entries** Name: M H A Motors Location: Unit C, Longsight Industrial Estate, Newton Avenue, Longsight, Manchester, M12 4EY Classification: Garage Services **Status: Active** Positional Accuracy: Automatically positioned to the address	A3NW (S)	957	-	386586 395952
159	**Contemporary Trade Directory Entries** Name: M & Auto Salvage Location: Unit 5A,Longsight Ind Est,Newton Av, Longsight, Manchester, Lancashire, M12 4EY Classification: Garage Services **Status: Inactive** Positional Accuracy: Manually positioned within the geographical locality	A3NW (S)	964	-	386552 395950
160	**Contemporary Trade Directory Entries** Name: Delta Containers (Manchester) Ltd Location: Preston Street, Manchester, M18 8DB Classification: Tank Cleaning & Repairing **Status: Active** Positional Accuracy: Automatically positioned to the address	A15NW (E)	927	-	387929 396995
161	**Contemporary Trade Directory Entries** Name: Chief Location: Unit 9, Medlock Court, Welcomb Street, Manchester, Lancashire, M11 2NB Classification: Boilers - Servicing, Replacements & Repairs **Status: Inactive** Positional Accuracy: Manually positioned to the address or location	A15NW (E)	929	-	387888 397265
161	**Contemporary Trade Directory Entries** Name: Trade Watches Location: Medlock Court,10 Welcomb St, Manchester, Lancashire, M11 2NB Classification: Clocks & Watches - Manufacturers & Wholesalers **Status: Inactive** Positional Accuracy: Manually positioned to the address or location	A15NW (E)	931	-	387888 397274
161	**Contemporary Trade Directory Entries** Name: Trade Watches Location: unit10,Medlock Court,Welcomb St, Manchester, Lancashire, M11 2NB Classification: Clocks & Watches - Manufacturers & Wholesalers **Status: Inactive** Positional Accuracy: Manually positioned to the address or location	A15NW (E)	931	-	387888 397274
162	**Contemporary Trade Directory Entries** Name: Highstreet Knitwear Location: Majid House, 37-49, Devonshire Street North, Manchester, M12 6JR Classification: Knitwear Manufacturers & Wholesalers **Status: Inactive** Positional Accuracy: Automatically positioned to the address	A11NE (W)	938	-	385748 397185

Map ID	Details	Quadrant Reference (Compass Direction)	Estimated Distance From Site	Contact	NGR
162	**Contemporary Trade Directory Entries** Name: A.S Knitwear Location: Majid House, 37-49, Devonshire Street North, Manchester, M12 6JR Classification: Knitwear Manufacturers & Wholesalers **Status: Active** Positional Accuracy: Automatically positioned to the address	A11NE (W)	938	-	385748 397185
162	**Contemporary Trade Directory Entries** Name: Y & M Knitwear Ltd Location: Majid House, 37-49, Devonshire Street North, Manchester, M12 6JR Classification: Knitwear Manufacturers & Wholesalers **Status: Active** Positional Accuracy: Automatically positioned to the address	A11NE (W)	938	-	385748 397185
162	**Contemporary Trade Directory Entries** Name: T N S Knitwear Ltd Location: Majid House, 37-49, Devonshire Street North, Manchester, M12 6JR Classification: Knitwear Manufacturers & Wholesalers **Status: Inactive** Positional Accuracy: Automatically positioned to the address	A11NE (W)	938	-	385748 397185
162	**Contemporary Trade Directory Entries** Name: Mystique Knitwear Ltd Location: Majid House, 37-49, Devonshire Street North, Manchester, M12 6JR Classification: Knitwear Manufacturers & Wholesalers **Status: Inactive** Positional Accuracy: Automatically positioned to the address	A11NE (W)	938	-	385748 397185
162	**Contemporary Trade Directory Entries** Name: Radical Knitwear Ltd Location: Majid House, 37-49, Devonshire Street North, Manchester, Lancashire, M12 6JR Classification: Knitwear Manufacturers & Wholesalers **Status: Inactive** Positional Accuracy: Manually positioned to the address or location	A11NE (W)	938	-	385748 397185
162	**Contemporary Trade Directory Entries** Name: Alpha Knitwear Ltd Location: Majid House, 37-49, Devonshire Street North, Manchester, Lancashire, M12 6JR Classification: Knitwear Manufacturers & Wholesalers **Status: Inactive** Positional Accuracy: Manually positioned to the address or location	A11NE (W)	938	-	385748 397185
162	**Contemporary Trade Directory Entries** Name: Danaco International Ltd Location: Majid House, 37-49, Devonshire Street North, Manchester, Lancashire, M12 6JR Classification: Manufacturers **Status: Inactive** Positional Accuracy: Manually positioned to the address or location	A11NE (W)	938	-	385748 397185
162	**Contemporary Trade Directory Entries** Name: Alesha Knit Ltd Location: Majid House, 37-49, Devonshire Street North, Manchester, Lancashire, M12 6JR Classification: Knitwear Manufacturers & Wholesalers **Status: Inactive** Positional Accuracy: Manually positioned to the address or location	A11NE (W)	938	-	385748 397185
162	**Contemporary Trade Directory Entries** Name: Raz Knitwear Location: Majid House, 37-49, Devonshire Street North, Manchester, Lancashire, M12 6JR Classification: Knitwear Manufacturers & Wholesalers **Status: Inactive** Positional Accuracy: Manually positioned to the address or location	A11NE (W)	938	-	385748 397185
162	**Contemporary Trade Directory Entries** Name: B S M Knitware Location: Majid House, 37-49, Devonshire Street North, Manchester, Lancashire, M12 6JR Classification: Knitwear Manufacturers & Wholesalers **Status: Inactive** Positional Accuracy: Manually positioned to the address or location	A11NE (W)	938	-	385748 397185
162	**Contemporary Trade Directory Entries** Name: The Five Star Knitwear (Uk) Ltd Location: Majid House, 37-49, Devonshire Street North, Manchester, Lancashire, M12 6JR Classification: Clothing & Fabrics - Manufacturers **Status: Inactive** Positional Accuracy: Manually positioned to the address or location	A11NE (W)	938	-	385748 397185

Map ID	Details	Quadrant Reference (Compass Direction)	Estimated Distance From Site	Contact	NGR
162	**Contemporary Trade Directory Entries** Name: M & R Knitwear Location: Majid House, 37-49, Devonshire Street North, Manchester, Lancashire, M12 6JR Classification: Knitwear Manufacturers & Wholesalers **Status: Inactive** Positional Accuracy: Automatically positioned to the address	A11NE (W)	938	-	385748 397185
162	**Contemporary Trade Directory Entries** Name: M & R Knitwear Location: Majid House, 37-49, Devonshire Street North, Manchester, Lancashire, M12 6JR Classification: Knitwear Manufacturers & Wholesalers **Status: Inactive** Positional Accuracy: Automatically positioned to the address	A11NE (W)	938	-	385748 397185
162	**Contemporary Trade Directory Entries** Name: A N Knitwear Location: Majid House, 37-49, Devonshire Street North, Manchester, Lancashire, M12 6JR Classification: Knitwear Manufacturers & Wholesalers **Status: Inactive** Positional Accuracy: Automatically positioned to the address	A11NE (W)	938	-	385748 397185
162	**Contemporary Trade Directory Entries** Name: Raz Knitwear Location: Majid House, 37-49, Devonshire Street North, Manchester, M12 6JR Classification: Knitting Yarn Manufacturers & Wholesalers **Status: Inactive** Positional Accuracy: Automatically positioned to the address	A11NE (W)	938	-	385748 397185
162	**Contemporary Trade Directory Entries** Name: Smart Knitwear Location: Majid House, 37-49, Devonshire Street North, Manchester, M12 6JR Classification: Knitwear Manufacturers & Wholesalers **Status: Active** Positional Accuracy: Automatically positioned to the address	A11NE (W)	938	-	385748 397185
162	**Contemporary Trade Directory Entries** Name: Newcamp Location: Majid House, 37-49, Devonshire Street North, Manchester, Lancashire, M12 6JR Classification: Knitwear Manufacturers & Wholesalers **Status: Active** Positional Accuracy: Manually positioned to the address or location	A11NE (W)	938	-	385748 397185
162	**Contemporary Trade Directory Entries** Name: Klarion Ltd Location: Majid House, 37-49, Devonshire Street North, Manchester, M12 6JR Classification: Knitwear Manufacturers & Wholesalers **Status: Active** Positional Accuracy: Automatically positioned to the address	A11NE (W)	938	-	385748 397185
162	**Contemporary Trade Directory Entries** Name: Sunrise Knitwear Ltd Location: Majid House, 37-49, Devonshire Street North, Manchester, Lancashire, M12 6JR Classification: Knitwear Manufacturers & Wholesalers **Status: Active** Positional Accuracy: Automatically positioned to the address	A11NE (W)	938	-	385748 397185
162	**Contemporary Trade Directory Entries** Name: Jantone Location: Majid House, 37-49, Devonshire Street North, Manchester, M12 6JR Classification: Manufacturers **Status: Inactive** Positional Accuracy: Automatically positioned to the address	A11NE (W)	938	-	385748 397185
162	**Contemporary Trade Directory Entries** Name: Flexball Location: Majid House, 37-49, Devonshire Street North, Manchester, M12 6JR Classification: Clothing & Fabrics - Manufacturers **Status: Inactive** Positional Accuracy: Automatically positioned to the address	A11NE (W)	938	-	385748 397185
162	**Contemporary Trade Directory Entries** Name: Kd Location: Majid House, 37-49, Devonshire Street North, Manchester, M12 6JR Classification: Knitwear Manufacturers & Wholesalers **Status: Active** Positional Accuracy: Automatically positioned to the address	A11NE (W)	938	-	385748 397185

Map ID	Details	Quadrant Reference (Compass Direction)	Estimated Distance From Site	Contact	NGR
162	**Contemporary Trade Directory Entries** Name: Sweater Manufacturing Co Ltd Location: 132-134, Higher Ardwick, Manchester, M12 6DA Classification: Knitwear Manufacturers & Wholesalers **Status: Inactive** Positional Accuracy: Automatically positioned to the address	A11NE (W)	957	-	385725 397164
162	**Contemporary Trade Directory Entries** Name: Spectrum Knitting Co Location: 132-134, Higher Ardwick, Manchester, M12 6DA Classification: Knitwear Manufacturers & Wholesalers **Status: Inactive** Positional Accuracy: Automatically positioned to the address	A11NE (W)	957	-	385725 397164
162	**Contemporary Trade Directory Entries** Name: Xtinct Location: 132-134, Higher Ardwick, Manchester, Lancashire, M12 6DA Classification: Manufacturers **Status: Inactive** Positional Accuracy: Manually positioned to the address or location	A11NE (W)	957	-	385725 397164
163	**Contemporary Trade Directory Entries** Name: Bradite Paints Ltd Location: Wood St, Openshaw, Manchester, Lancashire, M11 2FB Classification: Paint Manufacturers **Status: Inactive** Positional Accuracy: Manually positioned to the road within the address or location	A19SE (NE)	939	-	387836 397459
163	**Contemporary Trade Directory Entries** Name: Xt Technology Location: 833 Ashton Old Rd, Manchester, M11 2NL Classification: Wire Products - Manufacturers **Status: Inactive** Positional Accuracy: Manually positioned to the road within the address or location	A20SW (NE)	967	-	387872 397446
164	**Contemporary Trade Directory Entries** Name: Universal Pallet Services Ltd Location: Preston Street, Manchester, M18 8DB Classification: Pallets, Crates & Packing Cases **Status: Active** Positional Accuracy: Automatically positioned to the address	A15SW (E)	942	-	387945 396974
164	**Contemporary Trade Directory Entries** Name: Bag Magic Uk Ltd Location: Unit 1,Excel Centre,Preston Street, Gorton, Manchester, Lancashire, M18 8DB Classification: Polythene & Plastic Sheeting Supplies **Status: Active** Positional Accuracy: Manually positioned within the geographical locality	A15SW (E)	942	-	387945 396974
164	**Contemporary Trade Directory Entries** Name: A S T Express Location: Preston Street, MANCHESTER, M18 8DB Classification: Road Haulage Services **Status: Active** Positional Accuracy: Automatically positioned to the address	A15NW (E)	987	-	387989 396994
165	**Contemporary Trade Directory Entries** Name: Bristol Street Manchester Location: 83, Ashton Old Road, Manchester, M12 6BL Classification: Garage Services **Status: Inactive** Positional Accuracy: Automatically positioned to the address	A17SW (NW)	945	-	385958 397637
165	**Contemporary Trade Directory Entries** Name: Mercedes Benz Direct Location: 83, Ashton Old Road, Manchester, M12 6BL Classification: Car Dealers - Used **Status: Active** Positional Accuracy: Automatically positioned to the address	A17SW (NW)	945	-	385958 397637
166	**Contemporary Trade Directory Entries** Name: The Little Greene Paint Co Location: 3 Wood St, Openshaw, Manchester, Lancashire, M11 2FB Classification: Paint Manufacturers **Status: Active** Positional Accuracy: Manually positioned to the road within the address or location	A19SE (NE)	945	-	387838 397470

Map ID	Details	Quadrant Reference (Compass Direction)	Estimated Distance From Site	Contact	NGR
166	**Contemporary Trade Directory Entries** Name: Allstar Transport (Heathrow) Ltd Location: Unit C, Wood Street, Openshaw, Manchester, M11 2FB Classification: Road Haulage Services **Status: Inactive** Positional Accuracy: Automatically positioned in the proximity of the address	A20SW (NE)	976	-	387852 397513
167	**Contemporary Trade Directory Entries** Name: Ogp Digital Printing Location: Unit 52, Cariocca Business Park, Hellidon Close, Ardwick, Manchester, M12 4AH Classification: Digital Printing **Status: Active** Positional Accuracy: Automatically positioned to the address	A11SE (W)	957	-	385723 396881
167	**Contemporary Trade Directory Entries** Name: Kwik Print Location: Unit 35, Cariocca Business Park, Hellidon Close, Ardwick, Manchester, M12 4AH Classification: Printers **Status: Inactive** Positional Accuracy: Automatically positioned to the address	A11SE (W)	963	-	385720 396869
167	**Contemporary Trade Directory Entries** Name: Pestaxe Location: Unit 53, Cariocca Business Park, Hellidon Close, Ardwick, Manchester, M12 4AH Classification: Pest & Vermin Control **Status: Active** Positional Accuracy: Automatically positioned to the address	A11SE (W)	968	-	385713 396876
167	**Contemporary Trade Directory Entries** Name: Mecer Location: Unit 58,Cariocca Business Pk,Hellidon Cl, Ardwick, Manchester, Lancashire, M12 4AH Classification: Electrical Goods Sales, Manufacturers & Wholesalers **Status: Inactive** Positional Accuracy: Manually positioned to the address or location	A11SE (W)	971	-	385708 396890
167	**Contemporary Trade Directory Entries** Name: Mere Services Location: Unit 50-51, Cariocca Business Park, Hellidon Close, Ardwick, Manchester, Lancashire, M12 4AH Classification: Builders' Merchants **Status: Inactive** Positional Accuracy: Manually positioned to the address or location	A11SE (W)	971	-	385712 396866
167	**Contemporary Trade Directory Entries** Name: Johnston Hewitt Location: Unit 58-61,Cariocca Business Pk,Hellidon Cl, Ardwick, Manchester, Lancashire, M12 4AH Classification: Cleaning Services - Commercial **Status: Inactive** Positional Accuracy: Manually positioned to the address or location	A11SE (W)	972	-	385708 396886
167	**Contemporary Trade Directory Entries** Name: Coolaquest Ltd Location: Unit 48, Cariocca Business Park, Hellidon Close, Ardwick, Manchester, M12 4AH Classification: Water Coolers **Status: Inactive** Positional Accuracy: Automatically positioned to the address	A11SE (W)	974	-	385710 396860
167	**Contemporary Trade Directory Entries** Name: A B D Transport Services Ltd Location: Unit 40, Cariocca Business Park, Hellidon Close, Ardwick, Manchester, M12 4AH Classification: Road Haulage Services **Status: Inactive** Positional Accuracy: Automatically positioned to the address	A11SE (W)	976	-	385711 396841
167	**Contemporary Trade Directory Entries** Name: Sfoyz Location: Unit 63, Cariocca Business Park, Hellidon Close, Ardwick, Manchester, M12 4AH Classification: Soft Furnishings - Manufacturers **Status: Active** Positional Accuracy: Automatically positioned to the address	A11SE (W)	981	-	385698 396890

Map ID	Details	Quadrant Reference (Compass Direction)	Estimated Distance From Site	Contact	NGR
167	**Contemporary Trade Directory Entries** Name: Exclusive Mobiles Location: Unit 63, Cariocca Business Park, Hellidon Close, Ardwick, Manchester, M12 4AH Classification: Mobile Phone Accessories and Car Kits **Status: Active** Positional Accuracy: Automatically positioned to the address	A11SE (W)	981	-	385698 396890
167	**Contemporary Trade Directory Entries** Name: Chambers Electrical Location: Unit 64, Cariocca Business Park, Hellidon Close, Ardwick, Manchester, M12 4AH Classification: Washing Machines - Servicing & Repairs **Status: Inactive** Positional Accuracy: Automatically positioned to the address	A11SE (W)	984	-	385695 396891
167	**Contemporary Trade Directory Entries** Name: Adrenalin Brands Location: Unit 30, Cariocca Business Park, Hellidon Close, Ardwick, Manchester, Lancashire, M12 4AH Classification: Sports Equipment Manufacturers & Distributors **Status: Inactive** Positional Accuracy: Manually positioned to the address or location	A11SE (W)	984	-	385695 396896
167	**Contemporary Trade Directory Entries** Name: Pro Designs Location: Unit 65,Cariocca Business Pk,Hellidon Cl, Ardwick, Manchester, Lancashire, M12 4AH Classification: Printers **Status: Inactive** Positional Accuracy: Manually positioned to the address or location	A11SE (W)	987	-	385692 396891
167	**Contemporary Trade Directory Entries** Name: Peak Mobility & Handling Location: Unit 68, Cariocca Business Park, Hellidon Close, Ardwick, Manchester, Lancashire, M12 4AH Classification: Mechanical Handling Engineers **Status: Inactive** Positional Accuracy: Automatically positioned to the address	A11SE (W)	995	-	385683 396895
167	**Contemporary Trade Directory Entries** Name: Macs Location: Unit 27, Cariocca Business Park, Hellidon Close, Ardwick, Manchester, M12 4AH Classification: Automation Systems & Equipment **Status: Inactive** Positional Accuracy: Automatically positioned to the address	A11SE (W)	999	-	385679 396903
167	**Contemporary Trade Directory Entries** Name: Dam Express Location: Unit 27, Cariocca Business Park, Hellidon Close, Ardwick, Manchester, M12 4AH Classification: Bus & Coach Operators & Stations **Status: Inactive** Positional Accuracy: Automatically positioned to the address	A11SE (W)	999	-	385679 396903
167	**Contemporary Trade Directory Entries** Name: Mcl Photo Lab Location: Unit 27, Cariocca Business Park, Hellidon Close, Ardwick, Manchester, M12 4AH Classification: Photographic Processors **Status: Inactive** Positional Accuracy: Automatically positioned to the address	A11SE (W)	999	-	385679 396903
168	**Contemporary Trade Directory Entries** Name: Rink Air Conditioning Ltd Location: Midland St, Manchester, Lancashire, M12 6LB Classification: Air Conditioning Equipment & Systems **Status: Inactive** Positional Accuracy: Manually positioned to the road within the address or location	A17SW (NW)	960	-	385826 397473
169	**Contemporary Trade Directory Entries** Name: Van Parts Ltd Location: Wilson Street, Manchester, Lancashire, M11 2AZ Classification: Car Breakers & Dismantlers **Status: Active** Positional Accuracy: Manually positioned to the road within the address or location	A19NE (NE)	967	-	387544 397866

Map ID	Details	Quadrant Reference (Compass Direction)	Estimated Distance From Site	Contact	NGR
169	**Contemporary Trade Directory Entries** Name: Mega Motor Care Location: Unit 5,Wilson St, Openshaw, Manchester, Lancashire, M11 2AZ Classification: Garage Services **Status: Inactive** Positional Accuracy: Manually positioned to the road within the address or location	A19NE (NE)	983	-	387562 397872
169	**Contemporary Trade Directory Entries** Name: Aswr Bmw Dismantlers Location: Unit 1,Wilson St, Openshaw, Manchester, Lancashire, M11 2AZ Classification: Car Breakers & Dismantlers **Status: Active** Positional Accuracy: Manually positioned to the road within the address or location	A19NE (NE)	985	-	387565 397873
170	**Contemporary Trade Directory Entries** Name: Mancab Uk Ltd Location: 125 Clayton Lane, Manchester, Lancashire, M11 4SX Classification: Garage Services **Status: Inactive** Positional Accuracy: Manually positioned to the road within the address or location	A19NE (NE)	983	-	387632 397815
171	**Contemporary Trade Directory Entries** Name: Lafarge Readymix Location: Bessemer Street, Manchester, M11 2NP Classification: Concrete & Mortar Ready Mixed **Status: Active** Positional Accuracy: Automatically positioned to the address	A15NW (E)	983	-	387980 397081
172	**Contemporary Trade Directory Entries** Name: P G A Rewinds Location: 58, Temperance Street, Manchester, M12 6DP Classification: Electric Motor Sales & Service **Status: Active** Positional Accuracy: Automatically positioned to the address	A11NE (W)	990	-	385726 397313
173	**Fuel Station Entries** Name: Hydro Self Serve Location: 225-255, Hyde Road, MANCHESTER, Lancashire, M12 5AZ Brand: Obsolete Premises Type: Not Applicable **Status: Obsolete** Positional Accuracy: Automatically positioned to the address	A12SE (W)	474	-	386233 396808
174	**Fuel Station Entries** Name: Belle Vue Filling Station Location: 545, Hyde Road, Manchester, M12 5NQ Brand: Unbranded Premises Type: Petrol Station **Status: Open** Positional Accuracy: Manually positioned to the address or location	A9NW (SE)	551	-	387276 396503
175	**Fuel Station Entries** Name: Mercury Filling Station Location: 351, Stockport Road, Manchester, M13 0LF Brand: Unbranded Premises Type: Petrol Station **Status: Closed** Positional Accuracy: Manually positioned to the address or location	A7SE (SW)	882	-	386342 396097
176	**Fuel Station Entries** Name: Ardwick Service Station Location: 38 Ashton Old Road, Manchester, M12 6LP Brand: Obsolete Premises Type: Not Applicable **Status: Obsolete** Positional Accuracy: Automatically positioned to the address	A17SW (NW)	904	-	385975 397593
177	**Fuel Station Entries** Name: Kingfisher Garage Location: 441, Stockport Road, Manchester, M12 4JB Brand: Harvest Energy Premises Type: Petrol Station **Status: Open** Positional Accuracy: Manually positioned to the address or location	A3NW (S)	994	-	386567 395917

Agency & Hydrological	Version	Update Cycle
Contaminated Land Register Entries and Notices		
Manchester City Council - Environmental Health Department	August 2012	Annual Rolling Update
Oldham Metropolitan Borough Council - Environmental Health Department	June 2012	Annual Rolling Update
Tameside Metropolitan Borough Council - Environmental Health Department	June 2012	Annual Rolling Update
Stockport Metropolitan Borough Council - Environment Team (Land & Water)	March 2012	Annual Rolling Update
Salford City Council - Environmental Health Department	October 2012	Annual Rolling Update
Trafford Metropolitan Borough Council - Renewal and Environmental Protection	October 2012	Annual Rolling Update
Rochdale Metropolitan Borough Council - Environmental Health Department	September 2012	Annual Rolling Update
Discharge Consents		
Environment Agency - North West Region	January 2013	Quarterly
Enforcement and Prohibition Notices		
Environment Agency - North West Region	December 2012	Quarterly
Integrated Pollution Controls		
Environment Agency - North West Region	October 2008	Not Applicable
Integrated Pollution Prevention And Control		
Environment Agency - North West Region	January 2013	Quarterly
Local Authority Integrated Pollution Prevention And Control		
Salford City Council - Environmental Health Department	August 2012	Annual Rolling Update
Manchester City Council - Environmental Health Department	February 2013	Annual Rolling Update
Tameside Metropolitan Borough Council - Environmental Health Department	February 2013	Annual Rolling Update
Trafford Metropolitan Borough Council - Environmental Health Department	January 2013	Annual Rolling Update
Oldham Metropolitan Borough Council - Environmental Health Department	June 2012	Annual Rolling Update
Stockport Metropolitan Borough Council - Environmental Health Department, EEDD	March 2012	Annual Rolling Update
Rochdale Metropolitan Borough Council - Environmental Health Department	October 2012	Annual Rolling Update
Local Authority Pollution Prevention and Controls		
Salford City Council - Environmental Health Department	August 2012	Annual Rolling Update
Manchester City Council - Environmental Health Department	February 2012	Annual Rolling Update
Tameside Metropolitan Borough Council - Environmental Health Department	February 2012	Annual Rolling Update
Oldham Metropolitan Borough Council - Environmental Health Department	June 2012	Annual Rolling Update
Stockport Metropolitan Borough Council - Environmental Health Department, EEDD	March 2012	Annual Rolling Update
Trafford Metropolitan Borough Council - Environmental Health Department	October 2011	Annual Rolling Update
Rochdale Metropolitan Borough Council - Environmental Health Department	October 2012	Annual Rolling Update
Local Authority Pollution Prevention and Control Enforcements		
Salford City Council - Environmental Health Department	August 2012	Annual Rolling Update
Manchester City Council - Environmental Health Department	February 2013	Annual Rolling Update
Tameside Metropolitan Borough Council - Environmental Health Department	February 2013	Annual Rolling Update
Trafford Metropolitan Borough Council - Environmental Health Department	January 2013	Annual Rolling Update
Oldham Metropolitan Borough Council - Environmental Health Department	June 2012	Annual Rolling Update
Stockport Metropolitan Borough Council - Environmental Health Department, EEDD	March 2012	Annual Rolling Update
Rochdale Metropolitan Borough Council - Environmental Health Department	October 2012	Annual Rolling Update
Nearest Surface Water Feature		
Ordnance Survey	July 2012	Quarterly
Pollution Incidents to Controlled Waters		
Environment Agency - North West Region	January 2000	Not Applicable
Prosecutions Relating to Authorised Processes		
Environment Agency - North West Region	December 2012	Monthly
Prosecutions Relating to Controlled Waters		
Environment Agency - North West Region	December 2012	Monthly
Registered Radioactive Substances		
Environment Agency - North West Region	January 2013	Quarterly
River Quality		
Environment Agency - Head Office	November 2001	Not Applicable

Data Currency

Agency & Hydrological	Version	Update Cycle
River Quality Biology Sampling Points Environment Agency - Head Office	July 2012	Annually
River Quality Chemistry Sampling Points Environment Agency - Head Office	July 2012	Annually
Substantiated Pollution Incident Register Environment Agency - North West Region - South Area	January 2013	Quarterly
Water Abstractions Environment Agency - North West Region	January 2013	Quarterly
Water Industry Act Referrals Environment Agency - North West Region	January 2013	Quarterly
Groundwater Vulnerability Environment Agency - Head Office	January 2011	Not Applicable
Drift Deposits Environment Agency - Head Office	January 1999	Not Applicable
Bedrock Aquifer Designations British Geological Survey - National Geoscience Information Service	September 2011	Annually
Superficial Aquifer Designations British Geological Survey - National Geoscience Information Service	September 2011	Annually
Source Protection Zones Environment Agency - Head Office	January 2013	Quarterly
Extreme Flooding from Rivers or Sea without Defences Environment Agency - Head Office	January 2013	Quarterly
Flooding from Rivers or Sea without Defences Environment Agency - Head Office	January 2013	Quarterly
Areas Benefiting from Flood Defences Environment Agency - Head Office	January 2013	Quarterly
Flood Water Storage Areas Environment Agency - Head Office	January 2013	Quarterly
Flood Defences Environment Agency - Head Office	January 2013	Quarterly

Data Currency

Waste	Version	Update Cycle
BGS Recorded Landfill Sites		
British Geological Survey - National Geoscience Information Service	June 1996	Not Applicable
Historical Landfill Sites		
Environment Agency - North West Region - South Area	January 2013	Quarterly
Integrated Pollution Control Registered Waste Sites		
Environment Agency - North West Region	October 2008	Not Applicable
Licensed Waste Management Facilities (Landfill Boundaries)		
Environment Agency - North West Region - South Area	January 2013	Quarterly
Licensed Waste Management Facilities (Locations)		
Environment Agency - North West Region - South Area	January 2013	Quarterly
Local Authority Landfill Coverage		
Manchester City Council - Planning Department	May 2000	Not Applicable
Oldham Metropolitan Borough Council	May 2000	Not Applicable
Rochdale Metropolitan Borough Council - Environmental Health Department	May 2000	Not Applicable
Salford City Council - Environmental Health Department	May 2000	Not Applicable
Stockport Metropolitan Borough Council - Environmental Health Department, EEDD	May 2000	Not Applicable
Tameside Metropolitan Borough Council	May 2000	Not Applicable
Trafford Metropolitan Borough Council - Environmental Health Department	May 2000	Not Applicable
Local Authority Recorded Landfill Sites		
Manchester City Council - Planning Department	May 2000	Not Applicable
Oldham Metropolitan Borough Council	May 2000	Not Applicable
Rochdale Metropolitan Borough Council - Environmental Health Department	May 2000	Not Applicable
Salford City Council - Environmental Health Department	May 2000	Not Applicable
Stockport Metropolitan Borough Council - Environmental Health Department, EEDD	May 2000	Not Applicable
Tameside Metropolitan Borough Council	May 2000	Not Applicable
Trafford Metropolitan Borough Council - Environmental Health Department	May 2000	Not Applicable
Registered Landfill Sites		
Environment Agency - North West Region - South Area	March 2003	Not Applicable
Registered Waste Transfer Sites		
Environment Agency - North West Region - South Area	March 2003	Not Applicable
Registered Waste Treatment or Disposal Sites		
Environment Agency - North West Region - South Area	March 2003	Not Applicable

Hazardous Substances	Version	Update Cycle
Control of Major Accident Hazards Sites (COMAH)		
Health and Safety Executive	October 2012	Bi-Annually
Explosive Sites		
Health and Safety Executive	June 2012	Bi-Annually
Notification of Installations Handling Hazardous Substances (NIHHS)		
Health and Safety Executive	November 2000	Not Applicable
Planning Hazardous Substance Enforcements		
Stockport Metropolitan Borough Council - Environment and Economic Development	April 2012	Annual Rolling Update
Trafford Metropolitan Borough Council	April 2012	Annual Rolling Update
Manchester City Council - Planning Department	December 2012	Annual Rolling Update
Salford City Council	December 2012	Annual Rolling Update
Oldham Metropolitan Borough Council	July 2012	Annual Rolling Update
Rochdale Metropolitan Borough Council	November 2012	Annual Rolling Update
Tameside Metropolitan Borough Council - Planning and Building Control	November 2012	Annual Rolling Update
Planning Hazardous Substance Consents		
Stockport Metropolitan Borough Council - Environment and Economic Development	April 2012	Annual Rolling Update
Trafford Metropolitan Borough Council	April 2012	Annual Rolling Update
Manchester City Council - Planning Department	December 2012	Annual Rolling Update
Salford City Council	December 2012	Annual Rolling Update
Oldham Metropolitan Borough Council	July 2012	Annual Rolling Update
Rochdale Metropolitan Borough Council	November 2012	Annual Rolling Update
Tameside Metropolitan Borough Council - Planning and Building Control	November 2012	Annual Rolling Update

Data Currency

Geological	Version	Update Cycle
BGS 1:625,000 Solid Geology British Geological Survey - National Geoscience Information Service	August 1996	Not Applicable
BGS Estimated Soil Chemistry British Geological Survey - National Geoscience Information Service	January 2010	Variable
BGS Recorded Mineral Sites British Geological Survey - National Geoscience Information Service	October 2012	Bi-Annually
BGS Urban Soil Chemistry British Geological Survey - National Geoscience Information Service	June 2011	Variable
BGS Urban Soil Chemistry Averages British Geological Survey - National Geoscience Information Service	June 2011	Variable
Brine Compensation Area Cheshire Brine Subsidence Compensation Board	August 2011	Not Applicable
Coal Mining Affected Areas The Coal Authority - Mining Report Service	January 2012	As notified
Mining Instability Ove Arup & Partners	October 2000	Not Applicable
Non Coal Mining Areas of Great Britain British Geological Survey - National Geoscience Information Service	February 2011	Not Applicable
Potential for Collapsible Ground Stability Hazards British Geological Survey - National Geoscience Information Service	February 2011	Annually
Potential for Compressible Ground Stability Hazards British Geological Survey - National Geoscience Information Service	February 2011	Annually
Potential for Ground Dissolution Stability Hazards British Geological Survey - National Geoscience Information Service	February 2011	Annually
Potential for Landslide Ground Stability Hazards British Geological Survey - National Geoscience Information Service	February 2011	Annually
Potential for Running Sand Ground Stability Hazards British Geological Survey - National Geoscience Information Service	February 2011	Annually
Potential for Shrinking or Swelling Clay Ground Stability Hazards British Geological Survey - National Geoscience Information Service	February 2011	Annually
Radon Potential - Radon Affected Areas British Geological Survey - National Geoscience Information Service	July 2011	As notified
Radon Potential - Radon Protection Measures British Geological Survey - National Geoscience Information Service	July 2011	As notified
Industrial Land Use	**Version**	**Update Cycle**
Contemporary Trade Directory Entries Thomson Directories	November 2012	Quarterly
Fuel Station Entries Catalist Ltd - Experian	November 2012	Quarterly

Sensitive Land Use	Version	Update Cycle
Areas of Adopted Green Belt		
Manchester City Council	February 2013	As notified
Oldham Metropolitan Borough Council	February 2013	As notified
Rochdale Metropolitan Borough Council	February 2013	As notified
Salford City Council	February 2013	As notified
Stockport Metropolitan Borough Council	February 2013	As notified
Tameside Metropolitan Borough Council	February 2013	As notified
Trafford Metropolitan Borough Council	February 2013	As notified
Areas of Unadopted Green Belt		
Manchester City Council	February 2013	As notified
Oldham Metropolitan Borough Council	February 2013	As notified
Rochdale Metropolitan Borough Council	February 2013	As notified
Salford City Council	February 2013	As notified
Stockport Metropolitan Borough Council	February 2013	As notified
Tameside Metropolitan Borough Council	February 2013	As notified
Trafford Metropolitan Borough Council	February 2013	As notified
Areas of Outstanding Natural Beauty		
Natural England	July 2012	Bi-Annually
Environmentally Sensitive Areas		
Natural England	February 2013	Annually
Forest Parks		
Forestry Commission	April 1997	Not Applicable
Local Nature Reserves		
Natural England	November 2012	Bi-Annually
Marine Nature Reserves		
Natural England	August 2012	Bi-Annually
National Nature Reserves		
Natural England	February 2013	Bi-Annually
National Parks		
Natural England	February 2013	Bi-Annually
Nitrate Sensitive Areas		
Department for Environment, Food and Rural Affairs (DEFRA - formerly FRCA)	February 2012	Not Applicable
Nitrate Vulnerable Zones		
Department for Environment, Food and Rural Affairs (DEFRA - formerly FRCA)	February 2013	Annually
Ramsar Sites		
Natural England	February 2013	Bi-Annually
Sites of Special Scientific Interest		
Natural England	February 2013	Bi-Annually
Special Areas of Conservation		
Natural England	February 2013	Bi-Annually
Special Protection Areas		
Natural England	February 2013	Bi-Annually

Data Suppliers

A selection of organisations who provide data within this report

Data Supplier	Data Supplier Logo
Ordnance Survey	
Environment Agency	
Scottish Environment Protection Agency	
The Coal Authority	
British Geological Survey	
Centre for Ecology and Hydrology	
Countryside Council for Wales	
Scottish Natural Heritage	
Natural England	
Health Protection Agency	
Ove Arup	
Peter Brett Associates	

Useful Contacts

Contact	Name and Address	Contact Details
1	**Environment Agency - National Customer Contact Centre (NCCC)** PO Box 544, Templeborough, Rotherham, S60 1BY	Telephone: 08708 506 506 Email: enquiries@environment-agency.gov.uk
2	**Manchester City Council - Environmental Health Department** PO Box 463, Town Hall Extension, Albert Square, Manchester, Greater Manchester, M60 3NY	Telephone: 0161 234 4884 / 234 4873. Fax: 0161 234 4508 Website: www.manchester.gov.uk
3	**British Geological Survey - Enquiry Service** British Geological Survey, Kingsley Dunham Centre, Keyworth, Nottingham, Nottinghamshire, NG12 5GG	Telephone: 0115 936 3143 Fax: 0115 936 3276 Email: enquiries@bgs.ac.uk Website: www.bgs.ac.uk
4	**Landmark Information Group Limited** Imperium, Imperial Way, Reading, Berkshire, RG2 0TD	Telephone: 0844 844 9952 Fax: 0844 844 9951 Email: customerservices@landmark.co.uk Website: www.landmarkinfo.co.uk
5	**The Coal Authority - Mining Report Service** 200 Lichfield Lane, Mansfield, Nottinghamshire, NG18 4RG	Telephone: 0845 7626848 Email: thecoalauthority@coal.gov.uk
6	**Peter Brett Associates** Caversham Bridge House, Waterman Place, Reading, Berkshire, RG1 8DN	Telephone: 0118 950 0761 Fax: 0118 959 7498 Email: reading@pba.co.uk Website: www.pba.co.uk
7	**Manchester City Council** Town Hall, Albert Square, Manchester, Greater Manchester, M60 2JT	Telephone: 0161 234 5000 Fax: 0161 234 4508 Website: www.manchester.gov.uk
8	**Natural England** Northminster House, Northminster Road, Peterborough, Cambridgeshire, PE1 1UA	Telephone: 0845 600 3078 Fax: 01733 455103 Email: enquiries@naturalengland.org.uk Website: www.naturalengland.org.uk
9	**Manchester City Council - Planning Department** Town Hall, Manchester, Greater Manchester, M60 2LA	Telephone: 0161 234 5000 Fax: 0161 234 4508 Website: www.manchester.gov.uk
-	**Health Protection Agency - Radon Survey, Centre for Radiation, Chemical and Environmental Hazards** Chilton, Didcot, Oxfordshire, OX11 0RQ	Telephone: 01235 822622 Fax: 01235 833891 Email: radon@hpa.org.uk Website: www.hpa.org.uk
-	**Landmark Information Group Limited** Imperium, Imperial Way, Reading, Berkshire, RG2 0TD	Telephone: 0844 844 9952 Fax: 0844 844 9951 Email: customerservices@landmarkinfo.co.uk Website: www.landmarkinfo.co.uk

Please note that the Environment Agency / SEPA have a charging policy in place for enquiries.

APPENDIX 6

EXTRACTS OF BGS GEOLOGICAL MAPS, BGS BOREHOLE LOGS AND COAL AUTHORITY MINING REPORT

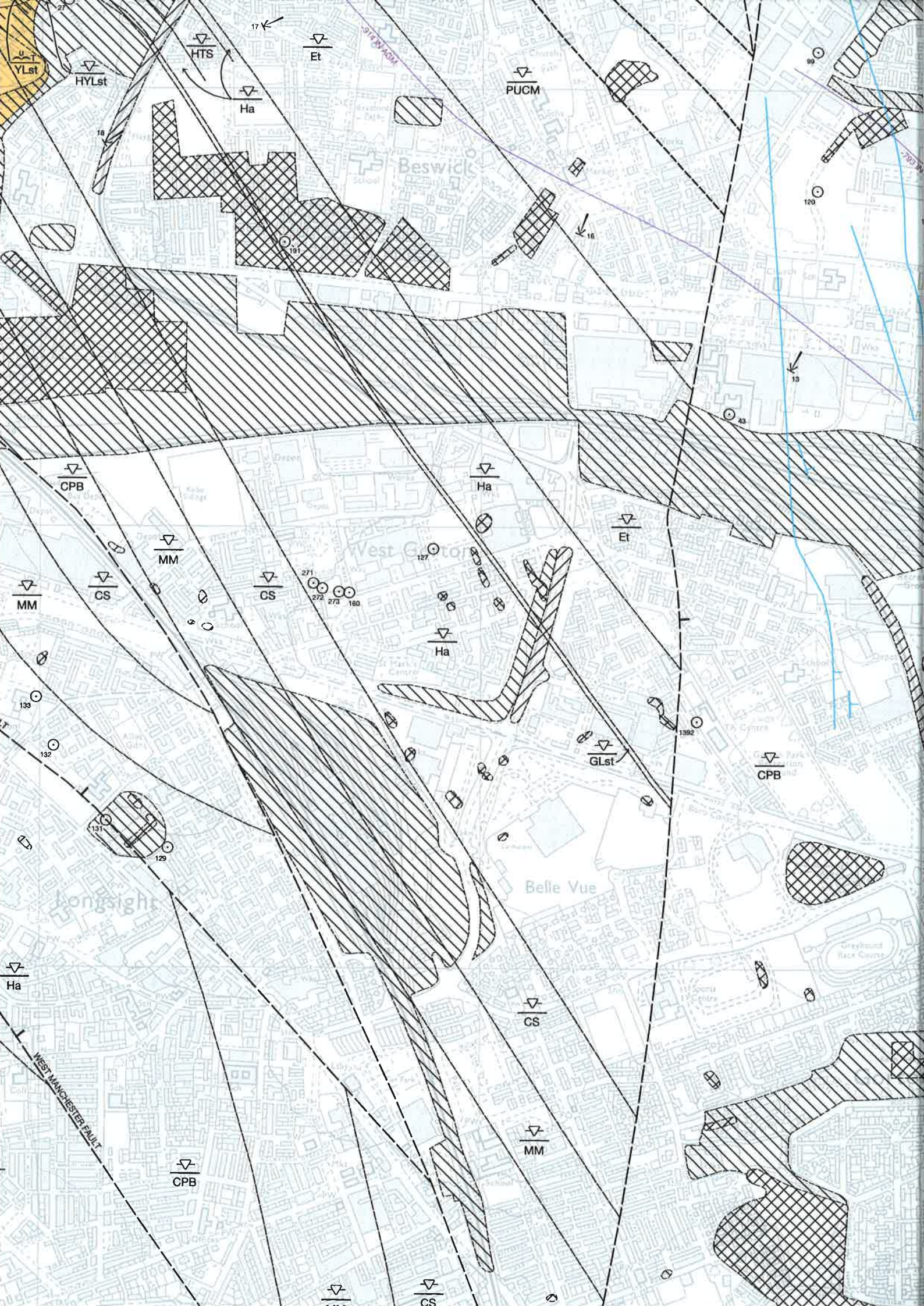
YLst
HYLst
HTS
Et
Ha
PUCM
Beswick
CPB
MM
CS
Ha
Et
West Gorton
Ha
GLst
CPB
Belle Vue
Longsight
Ha
CS
MM
CPB
WEST MANCHESTER FAULT
CS

Scale 1:4000 (1cm to 40m)

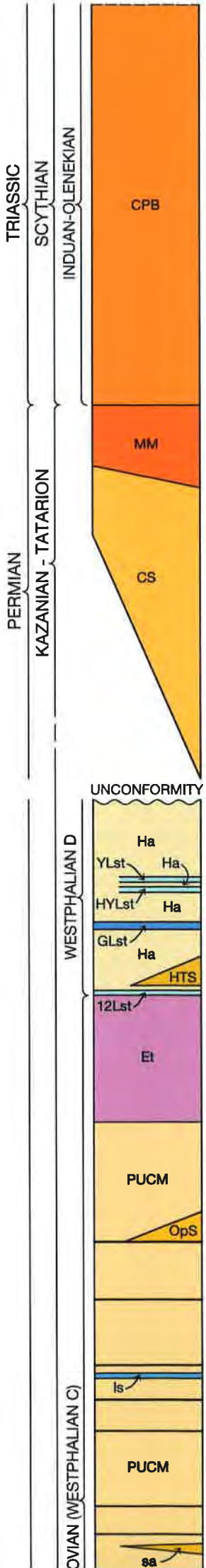

CHESTER PEBBLE BEDS FORMATION 300
Sandstone, reddish-brown, trough cross-bedded and massive, rarely pebbly, with subordinate reddish-brown mudstone interbeds

MANCHESTER MARLS FORMATION 44-60
Mudstone, red-brown

COLLYHURST SANDSTONE FORMATION 52-220
Sandstone, orange, well-sorted, with large scale aeolian dune bedding

HALESOWEN FORMATION 148
Mudstone, with subordinate beds of sandstone and limestone

YARD MINE LIMESTONE (Not shown on mapface) 1.1
Limestone, grey

HALF YARD MINE LIMESTONE (Not shown on mapface) 0.8
Limestone, grey

GREAT MINE LIMESTONE 1.5-2.7
Limestone, grey

HOLT TOWN SANDSTONE 0-24

12th LIMESTONE 0.6
Limestone, grey

ETRURIA FORMATION 92
Mudstone, red-brown, with subordinate sandstone interbeds

OPENSHAW SANDSTONE 0-24
Sandstone, dark reddish-brown

OPENSHAW COAL (OPSC) 0.8

CHARLOTTE COAL (CHTC) 0.5

BRADFORD THREE-QUARTERS COAL (Br3QRs) 0.5

BRADFORD FOUR-FOOT COAL (Br4FT) 1.4

YARD COAL (Yd) 0.5-1.2

DOCTOR COAL (Do) 0.6

TWO FOOT COAL (2FT) 0.6

SHERWOOD SANDSTONE GROUP

CUMBRIAN COAST GROUP

APPLEBY GROUP

WARWICKSHIRE GROUP c. 240
Mudstone, red, purple, brown, ocherous, grey and green, mottled, commonly pedogenic, interbedded with sandstone and thin limestones

PENNINE UPPER COAL MEASURES FORMATION

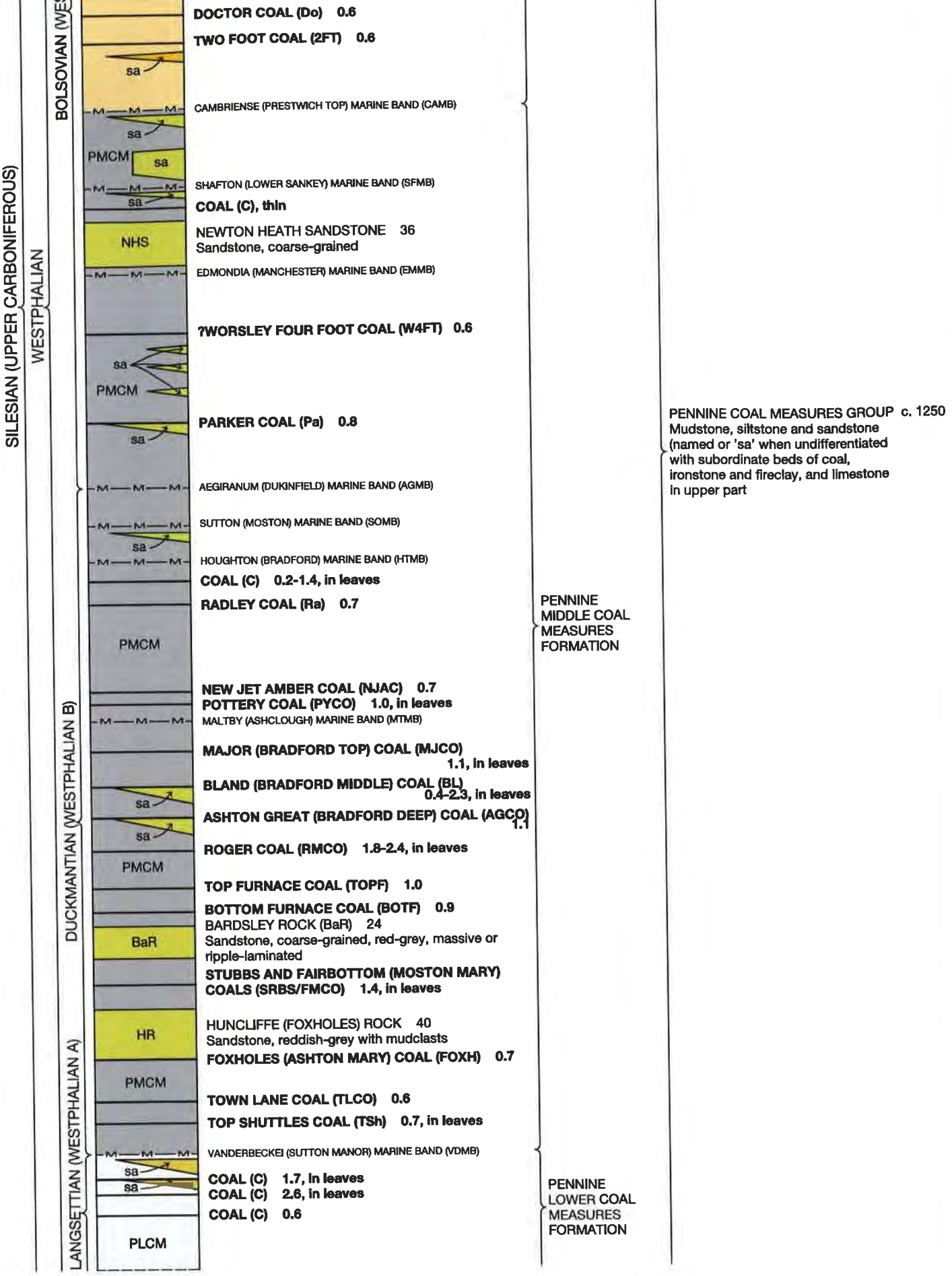
SILESIAN (UPPER CARBONIFEROUS)
WESTPHALIAN
BOLSOVIAN (WE
DUCKMANTIAN (WESTPHALIAN B)
LANGSETTIAN (WESTPHALIAN A)
PMCM
NHS
BaR
HR
PLCM
sa
M
DOCTOR COAL (Do) 0.6
TWO FOOT COAL (2FT) 0.6
CAMBRIENSE (PRESTWICH TOP) MARINE BAND (CAMB)
SHAFTON (LOWER SANKEY) MARINE BAND (SFMB)
COAL (C), thin
NEWTON HEATH SANDSTONE 36
Sandstone, coarse-grained
EDMONDIA (MANCHESTER) MARINE BAND (EMMB)
?WORSLEY FOUR FOOT COAL (W4FT) 0.6
PARKER COAL (Pa) 0.8
AEGIRANUM (DUKINFIELD) MARINE BAND (AGMB)
SUTTON (MOSTON) MARINE BAND (SOMB)
HOUGHTON (BRADFORD) MARINE BAND (HTMB)
COAL (C) 0.2-1.4, in leaves
RADLEY COAL (Ra) 0.7
NEW JET AMBER COAL (NJAC) 0.7
POTTERY COAL (PYCO) 1.0, in leaves
MALTBY (ASHCLOUGH) MARINE BAND (MTMB)
MAJOR (BRADFORD TOP) COAL (MJCO) 1.1, in leaves
BLAND (BRADFORD MIDDLE) COAL (BL) 0.4-2.3, in leaves
ASHTON GREAT (BRADFORD DEEP) COAL (AGCO) 1.1
ROGER COAL (RMCO) 1.8-2.4, in leaves
TOP FURNACE COAL (TOPF) 1.0
BOTTOM FURNACE COAL (BOTF) 0.9
BARDSLEY ROCK (BaR) 24
Sandstone, coarse-grained, red-grey, massive or ripple-laminated
STUBBS AND FAIRBOTTOM (MOSTON MARY) COALS (SRBS/FMCO) 1.4, in leaves
HUNCLIFFE (FOXHOLES) ROCK 40
Sandstone, reddish-grey with mudclasts
FOXHOLES (ASHTON MARY) COAL (FOXH) 0.7
TOWN LANE COAL (TLCO) 0.6
TOP SHUTTLES COAL (TSh) 0.7, in leaves
VANDERBECKEI (SUTTON MANOR) MARINE BAND (VDMB)
COAL (C) 1.7, in leaves
COAL (C) 2.6, in leaves
COAL (C) 0.6
PENNINE MIDDLE COAL MEASURES FORMATION
PENNINE LOWER COAL MEASURES FORMATION
PENNINE COAL MEASURES GROUP c. 1250
Mudstone, siltstone and sandstone (named or 'sa' when undifferentiated with subordinate beds of coal, ironstone and fireclay, and limestone in upper part

C07/044
LSCSL

British Geological Survey

NATURAL ENVIRONMENT RESEARCH COUNCIL

1:10 000 Geology Series

SHEET SJ89NE

(Gorton)

Included in 1:50 000 Geological Sheet 85 (Manchester)

Original geological survey at 1:10 560 scale by E Hull, published 1862-4. Resurveyed at 1:10 560 scale by L H Tonks and W Lloyd in 1924-7, published 1929. Bedrock geology revised by J I Chisholm in 1973. Reconstituted at the 1:10 000 scale with artificially modified ground and minor amendments to bedrock and superficial deposits by R A Ellison in 2001.
P J Strange, Regional Geologist.
Released 2004. David A Falvey, PhD., Executive Director, British Geological Survey.

NATURAL ENVIRONMENT RESEARCH COUNCIL

Geological map © NERC 2004. All rights reserved.

Ordnance Survey

This map is based upon Ordnance Survey material with the permission of Ordnance Survey on behalf of the Controller of Her Majesty's Stationery Office © Crown copyright. Unauthorised reproduction infringes Crown copyright and may lead to prosecution or civil proceedings.
British Geological Survey Ordnance Survey licence number 100037272 2004.

The representation on this map of a road, track or path is no evidence of the existence of a right of way.
Heights are in metres. Contours are shown at 5 metres vertical interval.
Made by the Ordnance Survey, Southampton.

KEY

SUPERFICIAL DEPOSITS

ARTIFICIALLY MODIFIED GROUND

Worked Ground	Mainly road and railway cuttings
Made Ground	Mainly railway embankments, colliery spoil, and landfill
Infilled Ground	Mainly backfilled brickpits and infilled canal and rail cuttings

QUATERNARY DEPOSITS

Landslip	
River Terrace Deposits (undifferentiated)	Sand and gravel, unconsolidated
Glaciofluvial Deposits (undifferentiated)	Sand and gravel, with silty lenses
Till	Clay and silty clay, pebbly, reddish-brown, stiff, sandy

The Quaternary Deposits listed above are not necessarily shown in order of superposition

CPB — Symbol indicates Quaternary Deposit at surface and Bedrock Formation at rockhead; other Quaternary Deposits may intervene

FOR BEDROCK GEOLOGY SEE GENERALIZED VERTICAL SECTION

Geological boundary, Artificial and Quaternary Deposits

Geological boundary, Bedrock



Geological boundary, Bedrock

Fault at rockhead, crossmark on downthrow side

Fault underground, crossmark on downthrow side

Coal outcrop, name on the younging-direction side of the outcrop

M M Marine band

Broken lines denote inferred boundaries

12 Inclined strata, dip in degrees

8 Inclined strata measured underground, dip in degrees

109 Borehole

-300 IN WH Contour in seam (Figures for levels above datum on the high side of the line and those for levels below datum on the low side)

Only geologically more significant boreholes are shown. The true location of some boreholes and shafts is uncertain. Other shafts may exist.

Whilst efforts have been made to trace the sites of mine shafts and adits, it is not claimed that all have been shown on the map.

Numbers are those of the BGS record system, in which they are preceded by a sheet number.

For detailed information on old workings, information on present and future coal mining (underground or opencast), and information on exact positions and locations of mine shafts, you should apply to The Coal Authority.

Depths and thicknesses are given in metres

This map gives an interpretation of the data available at the last date of survey or time of map compilation. This map is derived from 1:10 000 scale maps and may involve some generalization of the geology. Additional information and manuscript field-maps are available in BGS files. Any questions about access to such additional information should be directed to the BGS Enquiry Service.

Diagram showing incidence of 1:10 560 Lancashire County Geological Sheets in relation to SJ89NE

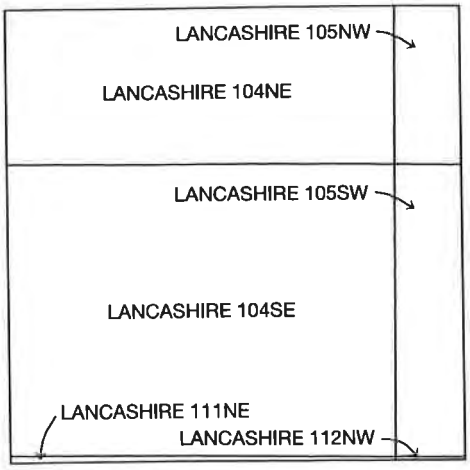

Diagram showing adjoining 1:10 000 National Grid Sheets

SD80SW	SD80SE	SD90SW
SJ89NW	SJ89NE	SJ99NW
SJ89SW	SJ89SE	SJ99SW



SHEET No.	VERSION No.	PLOT FILE GENERATION DATE
SJ89NE	1	06/10/2004

(621) Wt. 5990—S.33 2000 6/22 Gp. 147 M.R.Co.Ltd.

SECTION OF Borehole at Brooks & Doxey Thomas St, West Gorton

SJ8 NE 127

Maps: One-inch 85 Six-inch 1/2500 County Lancs.

Height above O.D. Ca +170' Latitude Longitude

Communicated by Date of sinking

Made by Dip of Strata

5/1045 C77 M/c 96

	Thickness.	Depth from Surface. Metres.	
Earth		1·83	6
Grey clay		10·97	36
Grey shale		23·17	76
Red shale		24·99	82
Black shale		28·66	94
Grey shale		34·75	114
Limestone		39·32	129
Fireclay		41·15	135
Limestone		41·76	137
Fireclay		42·67	140
Limestone		42·98	141
Fireclay		44·50	146
Limestone		45·11	148
Fireclay		46·03	151
Not entered — Probably sandstone		61·27	201

At this point → large vols. of gas have been known.

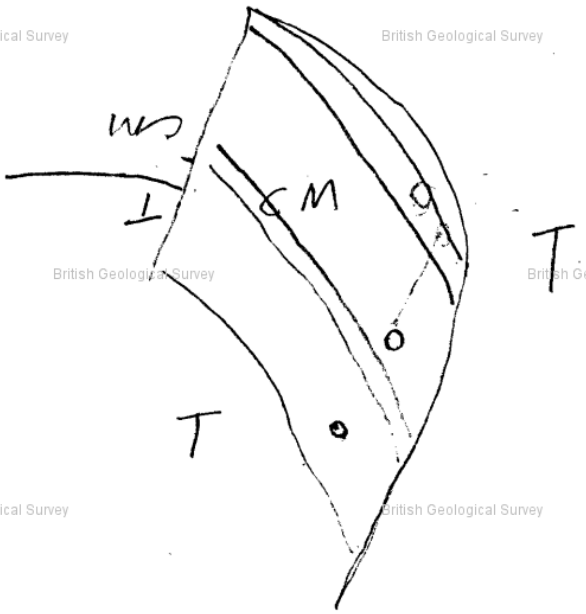

SJ89/115

SJ 8686 9695

No. 77 Drawn up.

(621) Wt. 5990—S.33 2000 6/22 Gp. 147 M.R.Co.Ltd.

SECTION OF Borehole at Brooks & Doxey Thomas St, West Gorton

Maps: One-inch 85 Six-inch 104 SE County Lancashire

Height above O.D. Ca + 170' Latitude Longitude

Communicated by Date of sinking

Made by Dip of Strata

[illegible] 77 M/c 96

	Thickness.	Depth from Surface.
Earth		6 —
Grey clay		36 —
Grey shale		76 —
Red shale		82 —
Black shale		94 —
Grey shale		114 —
Limestone		129 —
Fireclay		135 —
Limestone		137 —
Fireclay		140 —
Limestone		141 —
Fireclay		146 —
Limestone		148 —
Fireclay		151 —
Not entered — Probably sandstone		201

At this point large vols. of gas tar were thrown out.

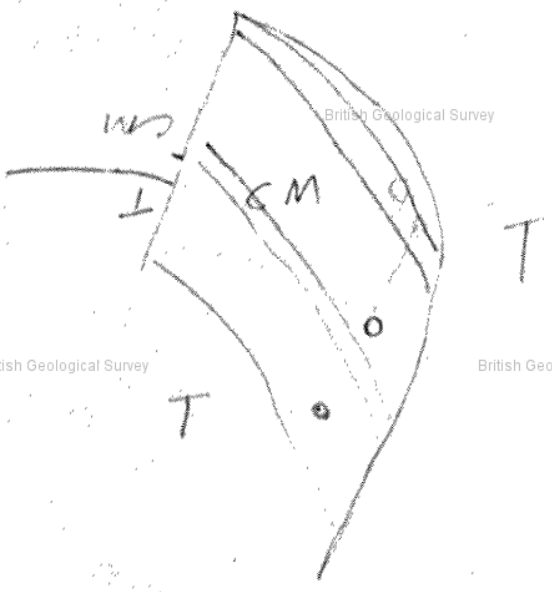

British Geological Survey

Lancs 104 SE /77

SJ89NE 274

8669 9683

HOLST & CO. LTD.

SITE INVESTIGATION DEPT.

5-7 NEW YORK ROAD

LEEDS 2

Contract No. 17813/B.516.

Location Thomas Street, Mandhester.

Client Manchester City Architect.

Borehole No. 4

Ground Level 167.17 A.O.D.

Date 24th January, 1966

BOREHOLE LOG

STRATA	Legend	Depth below Ground Level	Thickness of Strata	Type of Sample	c. lb./sq. ft.	Ø deg.	m.c. %	γ lb./cu. ft.	N
Made Ground.		2'6"	2'6"						
Moist Red Sand with Bands of Clay.		7'6"	5'0"	5'0"					6
Very Stiff Sandy Boulder Clay with Sand Pockets.		14'0"	6'6"	10'0"	12700		7	140	
Very Stiff Boulder Clay.		27'0"	13'0"	15'0"	8600		9	141	
Red Mudstone.		28'0"	1'0"						
Fairly Muddy Grey Limestone.		33'0"	5'0"						
Pinkish Grey Silty Calcareous Mudstone.		43'6"	10'6"						
Grey Muddy Limestone.		47'0"	3'6"	3'6'					
Pink and Grey Very Calcareous Silty Mudstone.		49'0"	2'0"						
Grey Muddy Limestone		53'0"	4'0"						
Pink and Grey Calcareous Silty Mudstone.		56'0"	3'0"						
Grey Muddy Limestone.		60'0"	4'0"						
Pink and Grey Calcareous Silty Mudstone.		75'0"	15'0"						

Water struck [illegible] Final Standing Level

British Geological Survey

The COAL AUTHORITY

Issued by:
The Coal Authority, Property Search Services, 200 Lichfield Lane, Berry Hill, Mansfield, Nottinghamshire, NG18 4RG
Website: www.groundstability.com Phone: 0845 762 6848 DX 716176 MANSFIELD 5

LANDMARK INFORMATION GROUP LIMITED
SOWTON INDUSTRIAL ESTATE
ABBEY COURT
UNIT 5/7 EAGLE WAY
EXETER
DEVON
EX2 7HY

Our reference:	**51000193817003**
Your reference:	**42778459**
Date of your enquiry:	**23 November 2012**
Date we received your enquiry:	**23 November 2012**
Date of issue:	**23 November 2012**

This report is for the property described in the address below and the attached plan.

Non-Residential Coal Authority Mining Report

SITE AT: WENLOCK WAY OFFICES, WENLOCK WAY, MANCHESTER, GREATER MANCHESTER,

This report is based on and limited to the records held by, the Coal Authority, and the Cheshire Brine Subsidence Compensation Board's records, at the time we answer the search.

Coal mining	See comments below
Brine Compensation District	No

Information from the Coal Authority

Underground coal mining

Past

The property is in the likely zone of influence from workings in 4 seams of coal at 290m to 1080m depth, and last worked in 1957.

Any ground movement from these coal workings should have stopped by now.

Present

The property is not in the likely zone of influence of any present underground coal workings.

Future

The property is not in an area for which the Coal Authority is determining whether to grant a licence to remove coal using underground methods.

The property is not in an area for which a licence has been granted to remove or otherwise work coal using underground methods.

The property is not in an area that is likely to be affected at the surface from any planned future workings.

However, reserves of coal exist in the local area which could be worked at some time in the future.

No notice of the risk of the land being affected by subsidence has been given under section 46 of the Coal Mining Subsidence Act 1991.

All rights reserved. You must not reproduce, store or transmit any part of this document unless you have our written permission. --
© The Coal Authority --

Mine entries

There are no known coal mine entries within, or within 20 metres of, the boundary of the property.

Coal mining geology

The Authority is not aware of any evidence of damage arising due to geological faults or other lines of weakness that have been affected by coal mining.

Opencast coal mining

Past

The property is not within the boundary of an opencast site from which coal has been removed by opencast methods.

Present

The property does not lie within 200 metres of the boundary of an opencast site from which coal is being removed by opencast methods.

Future

The property is not within 800 metres of the boundary of an opencast site for which the Coal Authority is determining whether to grant a licence to remove coal by opencast methods.

The property is not within 800 metres of the boundary of an opencast site for which a licence to remove coal by opencast methods has been granted.

Coal mining subsidence

The Coal Authority has not received a damage notice or claim for the subject property, or any property within 50 metres, since 31st October 1994.

There is no current Stop Notice delaying the start of remedial works or repairs to the property.

The Authority is not aware of any request having been made to carry out preventive works before coal is worked under section 33 of the Coal Mining Subsidence Act 1991.

Mine gas

There is no record of a mine gas emission requiring action by the Coal Authority within the boundary of the property.

Hazards related to coal mining

The property has not been subject to remedial works, by or on behalf of the Authority, under its Emergency Surface Hazard Call Out procedures.

Withdrawal of support

The property is in an area for which a notice of entitlement to withdraw support was published in 1955.

The property is not in an area for which a notice has been given under section 41 of the Coal Industry Act 1994, revoking the entitlement to withdraw support.

Working facilities orders

The property is not in an area for which an Order has been made under the provisions of the Mines (Working Facilities and Support) Acts 1923 and 1966 or any statutory modification or amendment thereof.

Payments to owners of former copyhold land

The property is not in an area for which a relevant notice has been published under the Coal Industry Act 1975/Coal Industry Act 1994.

© The Coal Authority

Information from the Cheshire Brine Subsidence Compensation Board

The property lies outside the Cheshire Brine Compensation District.

Additional Remarks

This report is prepared in accordance with the Law Society's Guidance Notes 2006, the User Guide 2006 and the Coal Authority and Cheshire Brine Board's Terms and Conditions 2006.

The Coal Authority owns the copyright in this report. The information we have used to write this report is protected by our database right. All rights are reserved and unauthorised use is prohibited. If we provide a report for you, this does not mean that copyright and any other rights will pass to you. However, you can use the report for your own purposes.

Location map

Approximate position of property



Enquiry boundary

Reproduced by permission of Ordnance Survey on behalf of HMSO. © Crown copyright and database right 2012. All rights reserved. Ordnance Survey Licence number: 100020315

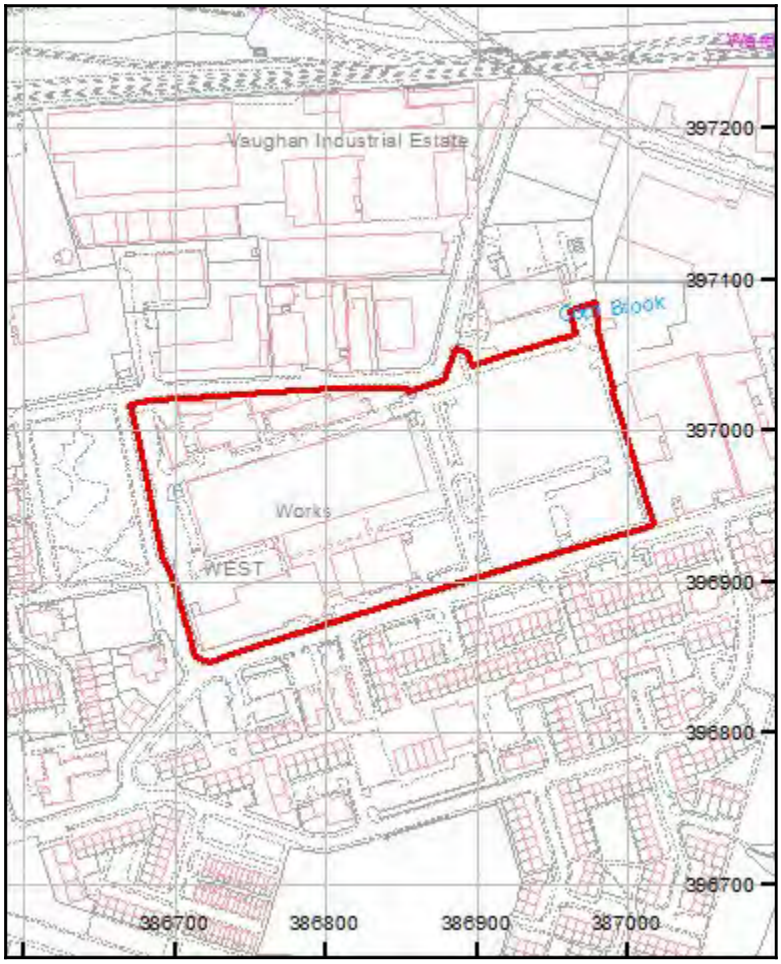

Key

Approximate position of enquiry boundary shown

Mapping sourced from Ordnance Survey

APPENDIX 7

EXTRACTS OF HPA AND BRE211 RADON ATLAS FOR ENGLAND AND WALES

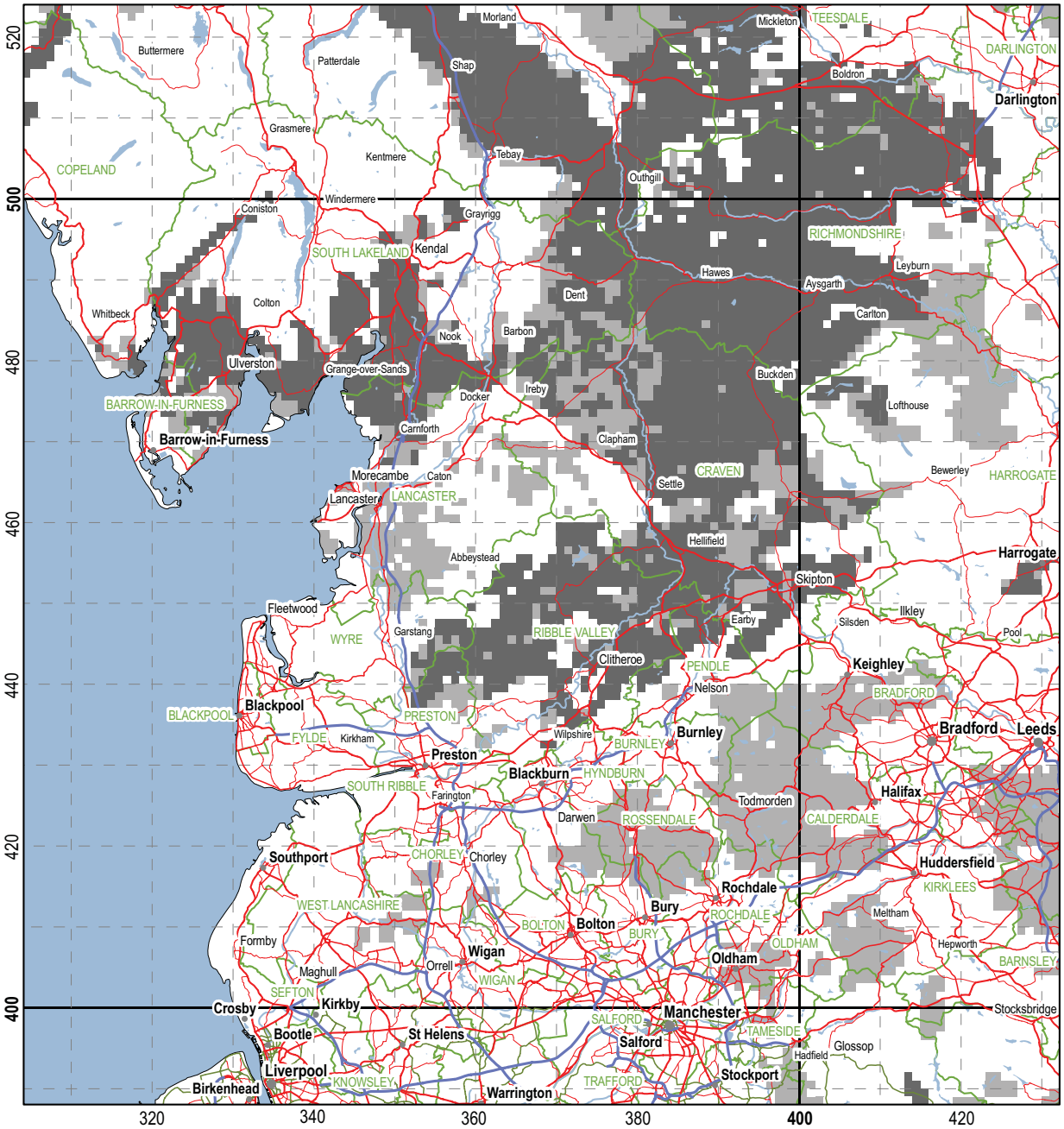

The shading indicates the maximum requirements for radon protective measures in any location within each 1-km grid square to satisfy the guidance in Building Regulations Approved Document C. The requirement for an existing building with a valid postal address can be obtained for a small charge from www.ukradon.org. The requirement for a site without a postal address is available through the British Geological Survey GeoReports service, http://shop.bgs.ac.uk/GeoReports/.

Level of protection required

- None
- Basic
- Full

Settlements

- Blackburn
- Keighley
- Hawes
- Coniston

Roads

- Motorways
- Primary Roads
- A Roads
- B Roads

National Grid

- 100-km
- 10-km

Other Features

- LOCAL ADMINISTRATIVE DISTRICT
- Water features

Map 17 Lancashire, south Cumbria and western North Yorkshire, 100-km grid squares SD and SE (axis numbers are the coordinates of the National Grid)

© Crown copyright. All rights reserved [Health Protection Agency][100016969][2007]
Radon potential classification © Health Protection Agency and British Geological Survey copyright [2007]

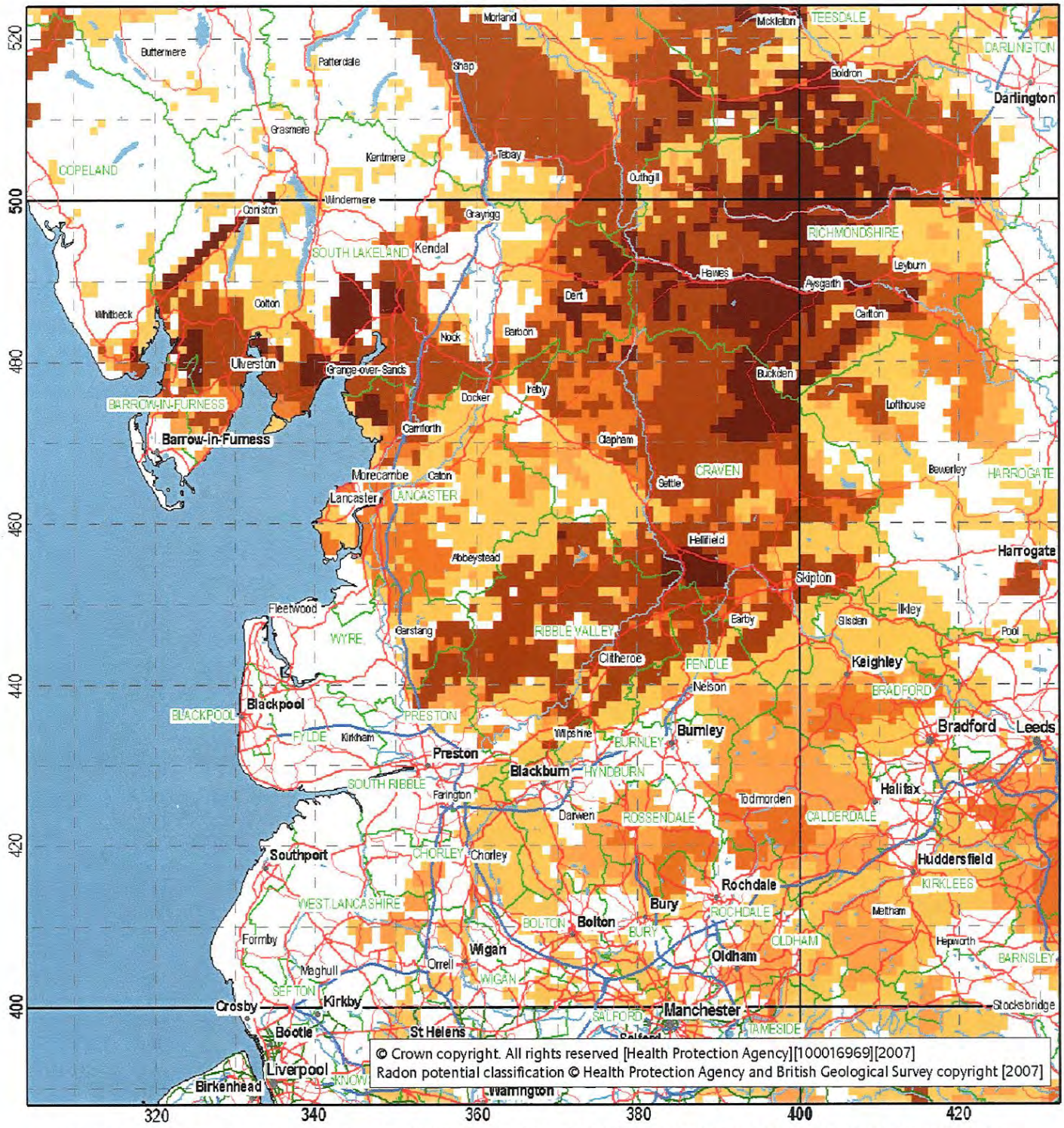

The colours show the maximum percentage band within each 1-km grid square of the national grid (see page 4). The best estimate for an individual property in a coloured square can be obtained for a small charge from www.ukradon.org. The white squares, the 0-1% band, contain no Affected Areas as defined by the HPA.

Percentage of homes at or above the Action Level

- 0 - 1
- 1 - 3
- 3 - 5
- 5 - 10
- 10 - 30
- Greater than 30

Settlements

- Blackburn
- Keighley
- Hawes
- Coniston

Roads

- Motorways
- Primary Roads
- A Roads
- B Roads

National Grid

- 100-km
- 10-km

Other Features

- LOCAL ADMINISTRATIVE DISTRICT
- Water features

MAP 17 Lancashire, south Cumbria and western North Yorkshire, 100-km grid squares SD and SE (axis numbers are the coordinates of the national grid)

APPENDIX 8

PROPOSED DEVELOPMENT PLANS

MANCHESTER CITY COUNCIL

THE SHARP PROJECT 3

SITE OPTION 2

AA3783.1-1.107
27 FEBRUARY 2013

KEY

- 'The Sharp Project 3' Boundary
- Production Stage
- Production Office / Workspace
- Prop Storage & Workshops
- Circulation Space
- Sanitary Areas
- Loading/Store
- Security Cabin

BENNETT STREET

VAUGHAN STREET

KNIVETON ROAD

WENLOCK WAY

PROP STORAGE AND WORKSHOPS
3339 SQFT
3263 SQFT
3272 SQFT
3364 SQFT

STAGE 5
9203 SQFT

STAGE 4
9386 SQFT

STAGE 3
11226 SQFT

STAGE 2
11614 SQFT

STAGE 1
11635 SQFT

34 SPACES

42 SPACES

320 SPACES

241 SPACES

SECURITY

RECEPTION

DRAMA HUB EXTERNAL AMENITY

REFUSE

R&D BLOCK

TOWER BLOCK

EXEC TOWER

DRAMA HUB CANTEEN

0 2 5 10 20 30 50

PRP

APPENDIX 9

EXISTING SITE LAYOUT