W:\CAD\stef\Planning_Drawings\A-1402_Planning.dgn

South Elevation

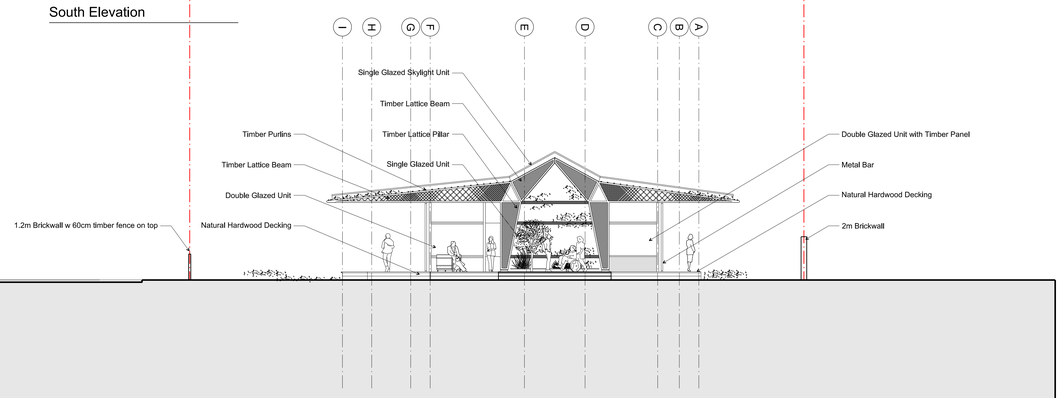

North Elevation

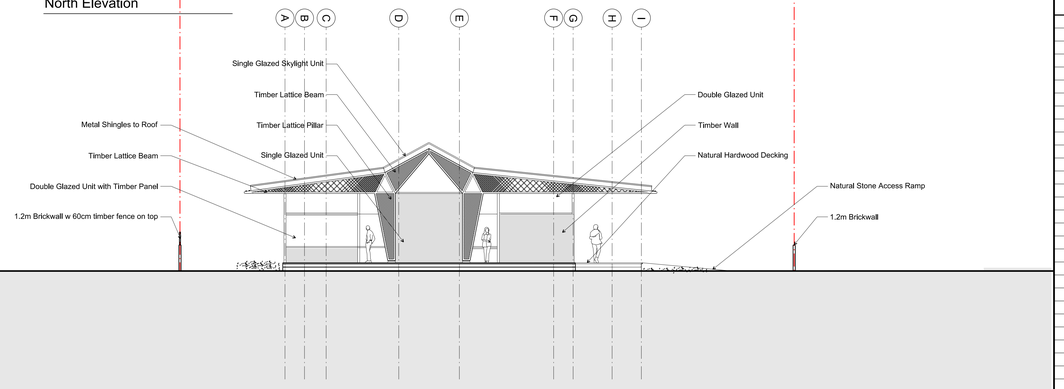

East Elevation

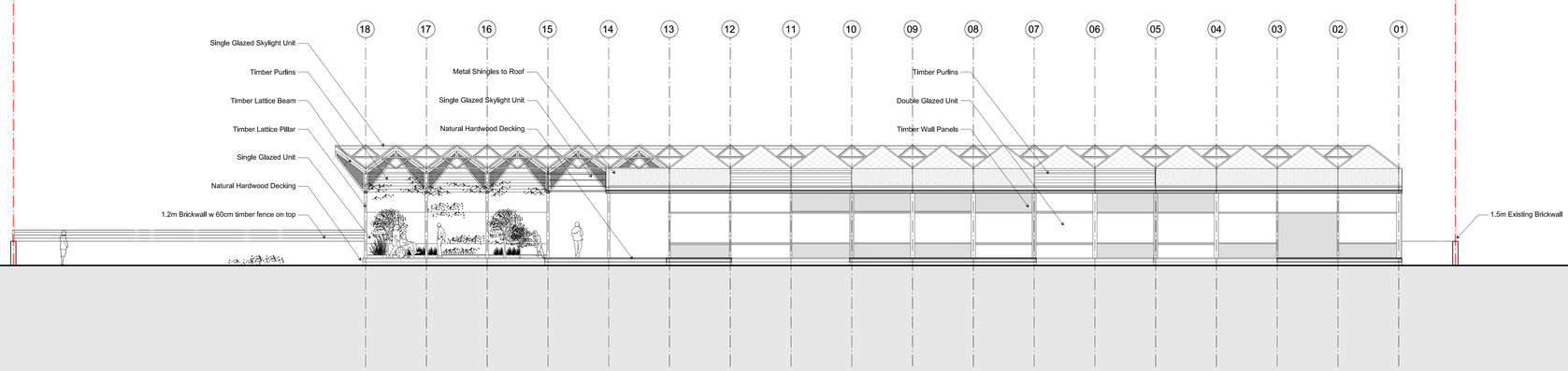

West Elevation

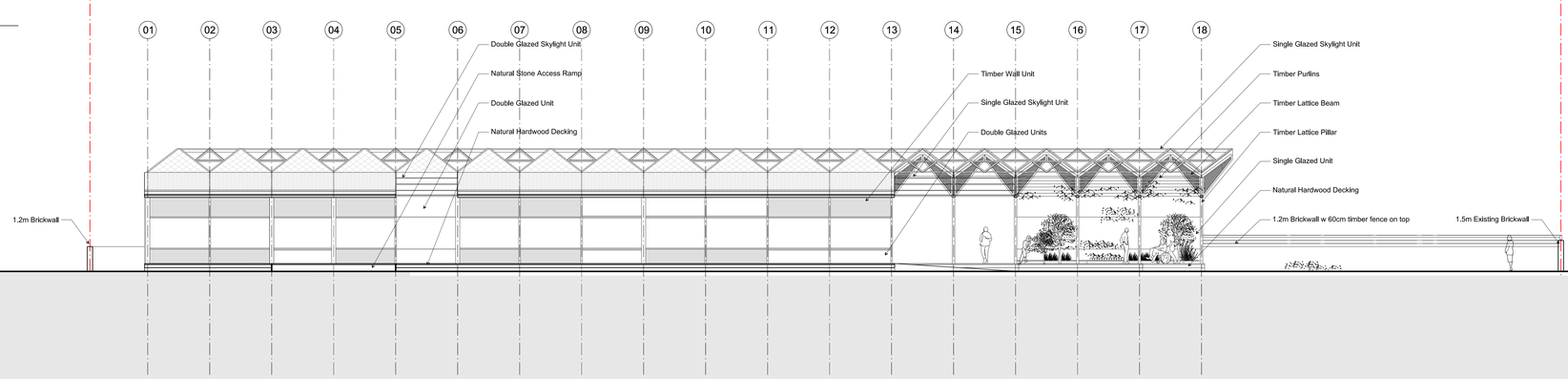

This information includes mapping data licensed from Ordnance Survey ® with permission of the Controller of Her Majesty's Stationery Office © Crown copyright 2008. All rights reserved. Licence number 100020449.

Scale 1:100
2 m 0 2 4 m

General Notes

1. Do not scale drawings, Dimensions govern.
2. All dimensions are in millimetres unless noted otherwise.
3. All dimensions shall be verified on site before proceeding with the work.
4. Foster + Partners shall be notified in writing of any discrepancies.
5. Any areas indicated on this sheet are approximate and indicative only.
6. This information includes mapping data licensed from Ordnance Survey and is strictly for use in preparation of information for this project. The Ordnance Survey copyright acknowledgement must be displayed on any document containing this data. At the end of its use, any Ordnance Survey data supplied by Foster + Partners must be deleted and all paper copies destroyed.

Rev.	Date	Reason For Issue	Chk
00	11/02/14	Planning	DAT

Key Plan

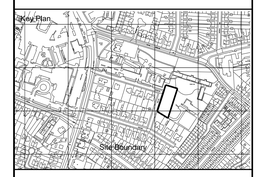

Foster + Partners
Riverside, 22 Hester Road
London SW11 4AN
T +44 (0)20 7738 0455
F +44 (0)20 7738 1107

Client
Cancer Maggies

Project
Manchester Maggies Centre

Title
All Elevations

Project No.	Scale @ A0	Date	Drawn By
2145	1:100	11/02/14	DATS

Number	Revision
A - 1402	00

A0 sheet size

© Foster + Partners 2012

10-FEB-2014 18:57