DENCOMBE STREET

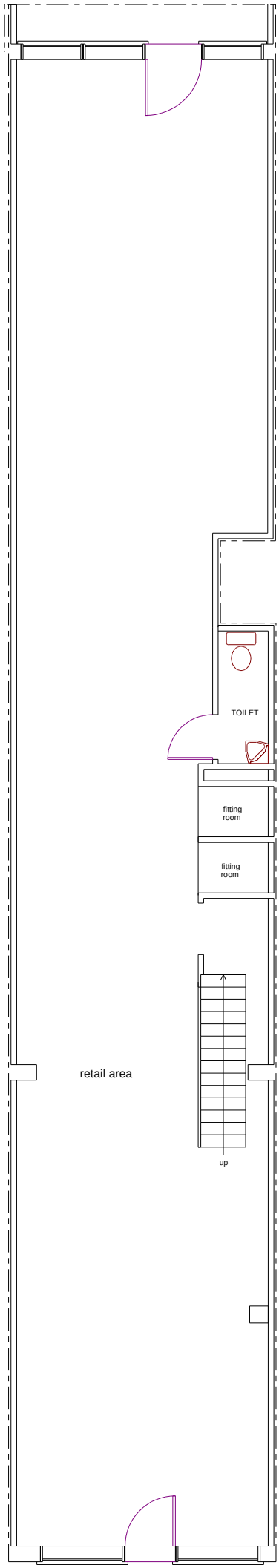

STOCKPORT ROAD

EXISTING GROUND FLOOR

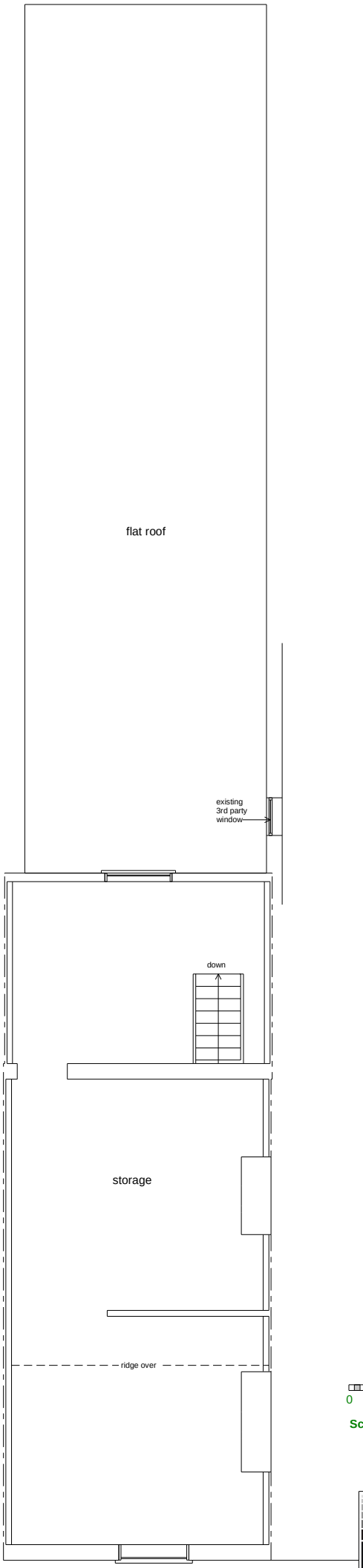

EXISTING FIRST FLOOR

0 0.5 1.0 1.5 2.0 3.0 4.0 5.0

Scale: metres

Rev A: Room labels added gff 20.05.2014

560 STOCKPORT ROAD
LONGSIGHT
MANCHESTER M12 4JJ
drwg no.: 938/1A scale: 1/100@A4
drawn by: gff date: 02.03.13
EXISTING FLOOR PLANS

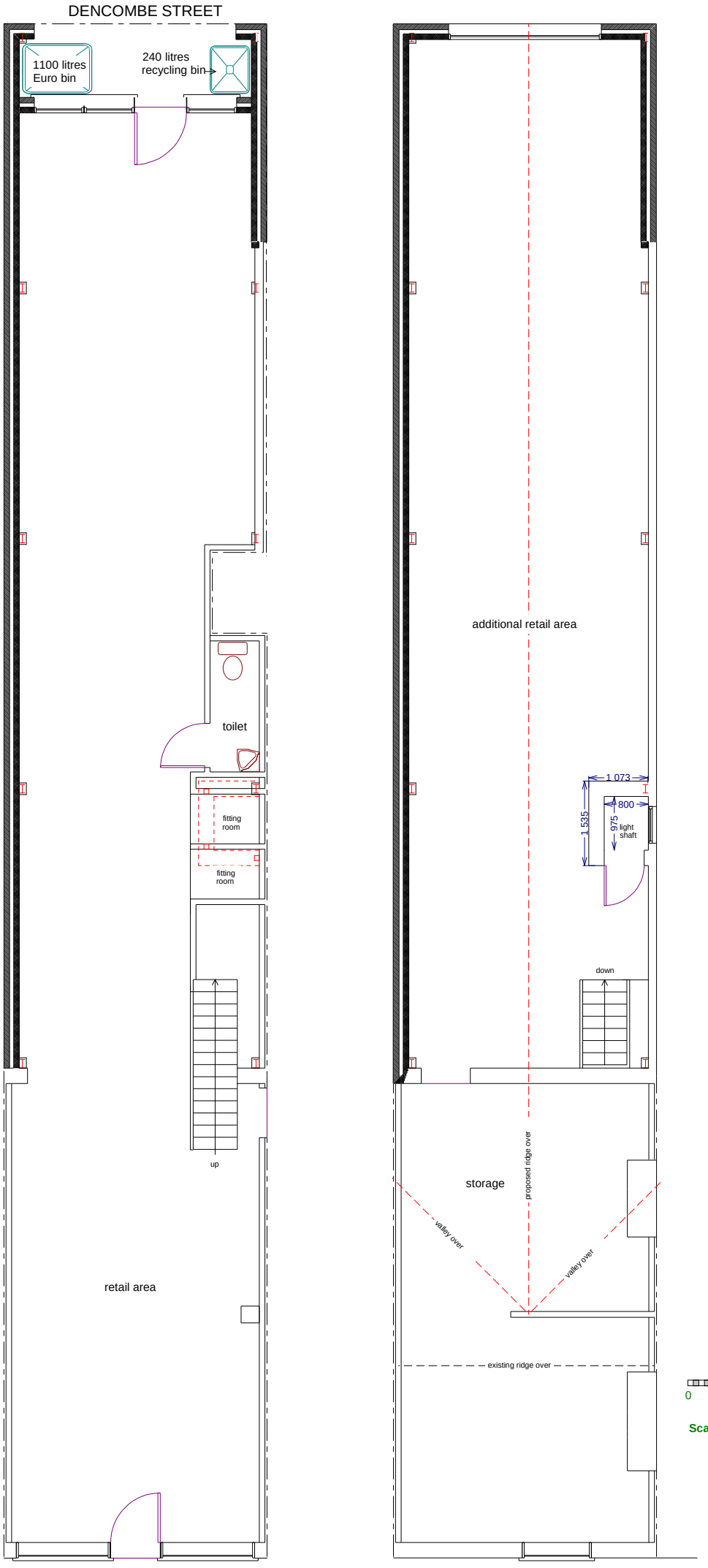

STOCKPORT ROAD
PROPOSED GROUND FLOOR

PROPOSED FIRST FLOOR

0 0.5 1.0 1.5 2.0 3.0 4.0 5.0

Scale: metres

Rev A: Room labels and bins added gff 20.05 2014

560 STOCKPORT ROAD
LONGSIGHT
MANCHESTER M12 4JJ
drwg no.: 938/2A scale: 1/100@A4
drawn by: gff date: 02.04.14
PROPOSED FLOOR PLANS

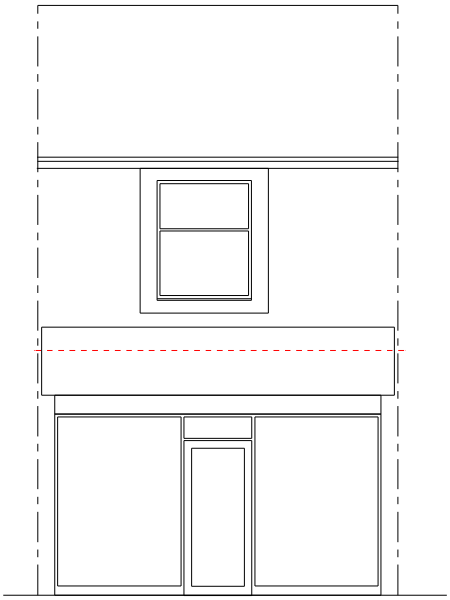

EXISTING FRONT ELEVATION

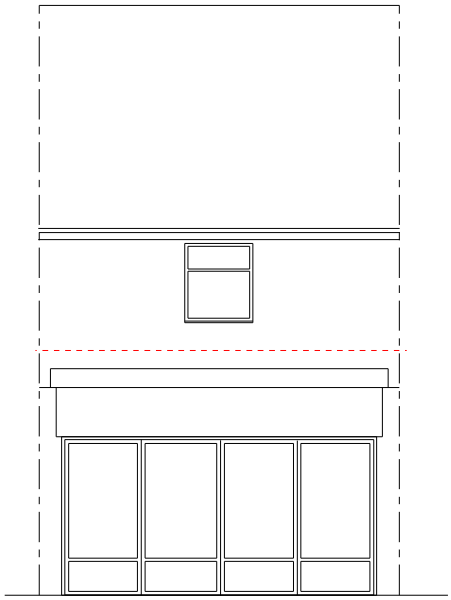

EXISTING REAR ELEVATION

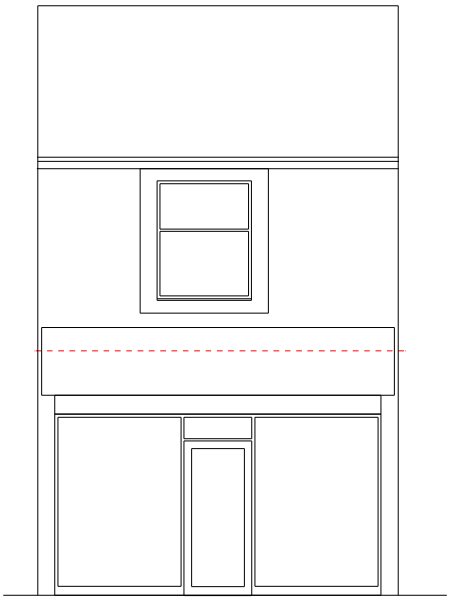

PROPOSED FRONT ELEVATION

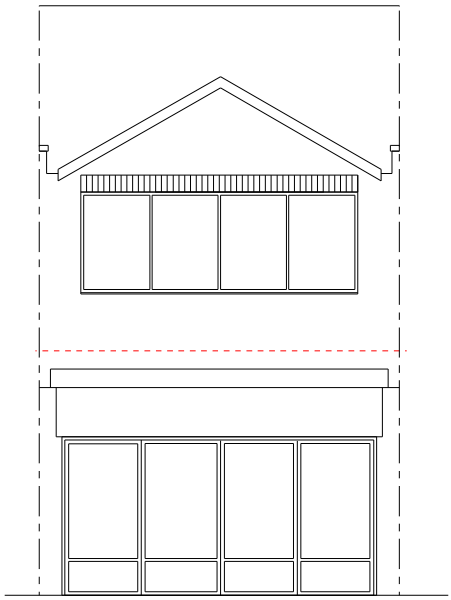

PROPOSED REAR ELEVATION



Scale: metres

560 STOCKPORT ROAD
LONGSIGHT
MANCHESTER M12 4JJ
drwg no.: 938/3 scale: 1/100@A4
drawn by: gff date: 04.03.13
ELEVATIONS

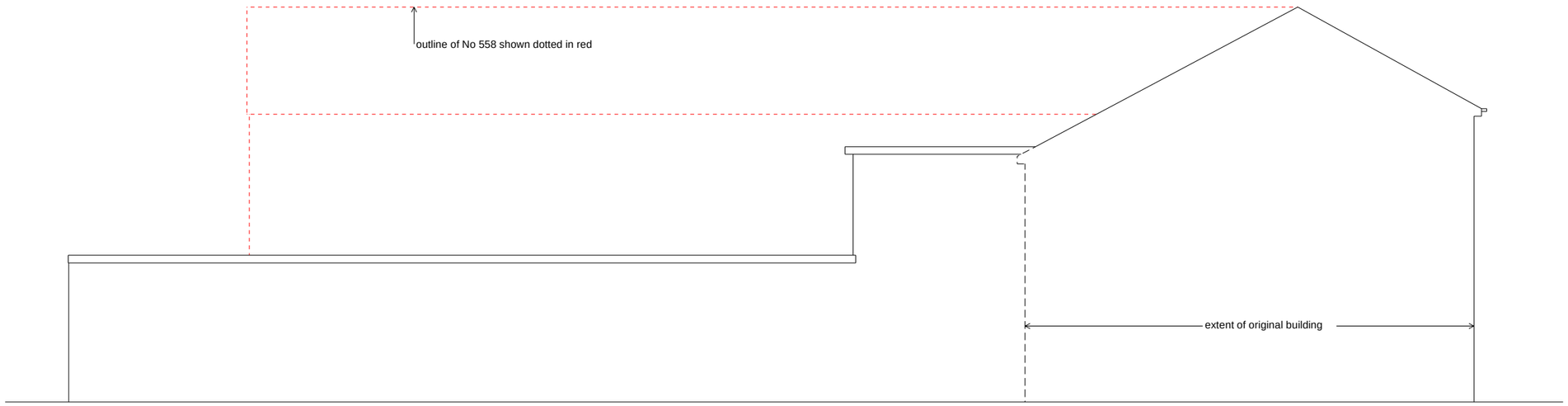

EXISTING SOUTHEAST SECTIONAL SIDE ELEVATION

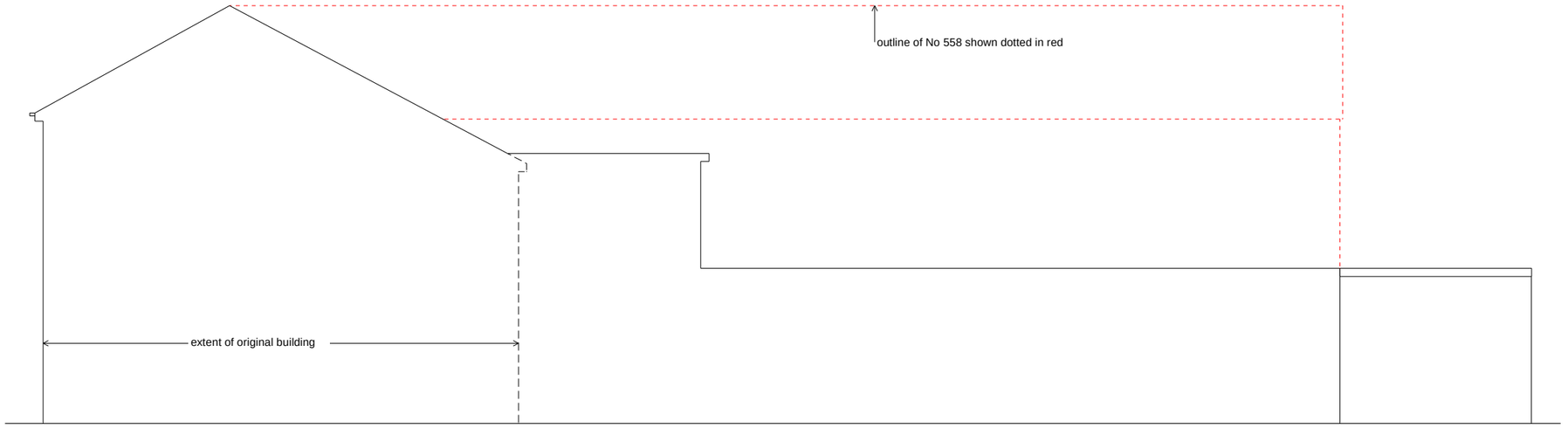

EXISTING NORTHWEST SECTIONAL SIDE ELEVATION

Scale: metres

0 0.5 1.0 1.5 2.0 3.0 4.0 5.0

560 STOCKPORT ROAD
LONGSIGHT
MANCHESTER M12 4JJ
drwg no.: 938/4 scale: 1/100@A3
drawn by: gff date: 20.05.14
EXISTING ELEVATIONS



PROPOSED SOUTHEAST SECTIONAL SIDE ELEVATION

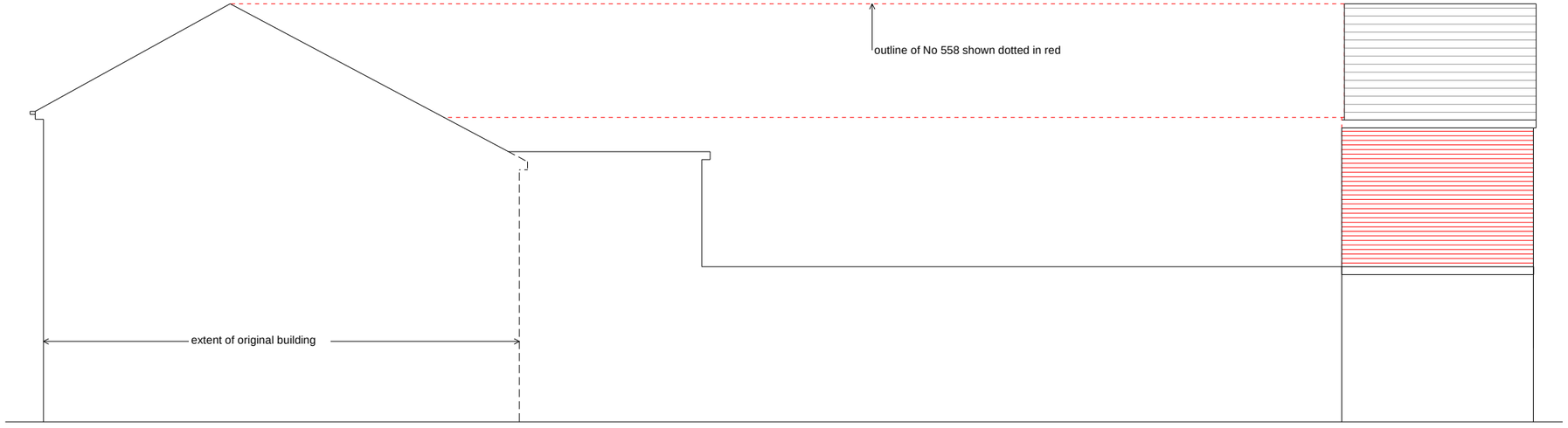

PROPOSED NORTHWEST SECTIONAL SIDE ELEVATION

Scale: metres

0 0.5 1.0 1.5 2.0 3.0 4.0 5.0

560 STOCKPORT ROAD
LONGSIGHT
MANCHESTER M12 4JJ
drwg no.: 938/5 scale: 1/100@A3
drawn by: gff date: 20.05.14
PROPOSED ELEVATIONS