A0



East Elevation
1 : 100

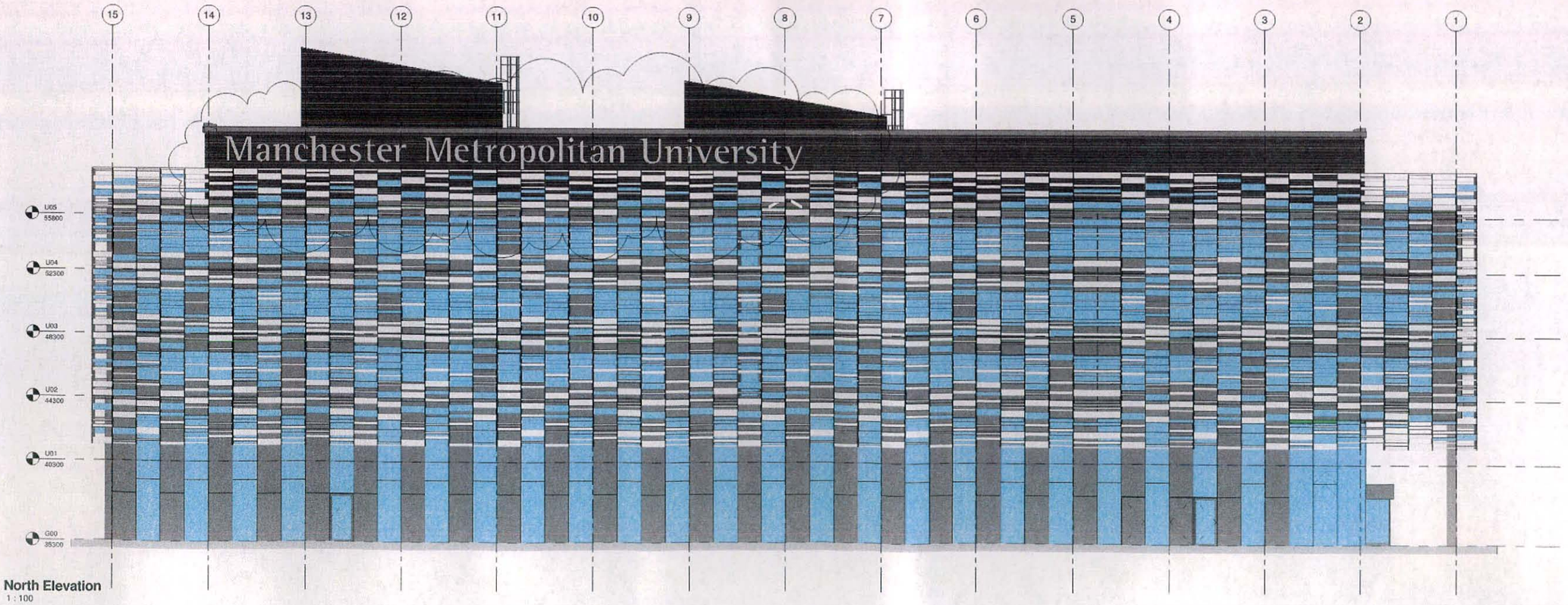

North Elevation
1 : 100

This drawing is copyright and remains Capita Symonds Ltd. and may not be used or reproduced without consent.

DO NOT SCALE this drawing except where required for planning purposes. Dimensions must be taken from figured dimensions only.

All other dimensions are to be checked on site by the contractor before any work is put in hand or any shop drawings are prepared. Any discrepancies are to be reported immediately to the architect for instruction before proceeding.

All work is to be carried out in accordance with the appropriate Standards and Codes of Practice unless specifically amended otherwise in the specification.

Responsibility for the reproduction of this drawing in paper form, or in electronic format, lies with the recipient to check that all information reproduced is correct. Capita Symonds Ltd. accepts no responsibility for any errors caused by poor reproduction of information on this drawing. Some electrical representations of equipment on this drawing have been taken from unverified third party sources and are approximate only. Please refer to the Specifications and / or Details for actual sizes and / or specific contractor construction information.

This original document is issued on the express restriction below and contains information of confidential nature. It cannot legally communicate without or only in accordance with the conditions of a written consent made the contract. Prior enquiries must be addressed or returned to the contractor.

SAFETY, HEALTH AND ENVIRONMENTAL INFORMATION

Refer to the relevant Construction Design and Management documentation where applicable.

It is assumed that all works on this drawing will be carried out by a competent contractor, working where appropriate to an approved method statement.

Location Key Plan (Not to Scale)

KEY PLAN



PLANNING AND BUILDING CONTROL
18 JUN 2014

Rev	Description	By / Chkd	Appd	Date
C02	Update to roof edge profiles. Final Construction Issue	AP / LR	GP	10/03/2014
C01	Signage reduced in size, material type	AP / RB	RW	28/08/2013

Purpose of Issue: Construction
Status:

Client: Sir Robert McAlpine

Sir Robert McALPINE

Project: MMU Birley Fields

Manchester Metropolitan University

Drawing: NORTH & EAST ELEVATIONS

Scale @ A0	Drawn	Checked	Approved
1 : 100	PS	MG	MG

Project No.: CS\059243
Date: 08/21/12

Drawing Identifier: MMU - CS - AR - 21 - 221
Revision: C02

CAPITA SYMONDS
Architecture

Courtenay House, 47 Preston New Road, Blackburn, BB2 1AA
T +44 (0) 1254 273083 F +44 (0) 1254 273559
www.capitasymonds.co.uk Capita Symonds Ltd.
Registered office: 71 Victoria Street, Westminster, London, England and Wales. Registered in England and Wales No. 1918417 Part of the Capita Group Plc. www.capita.co.uk

A0



Elevation west
1 : 100



South Elevation
1 : 100

PLANNING AND BUILDING CONTROL
18 JUN 2014

SAFETY HEALTH AND ENVIRONMENTAL INFORMATION

Location Key Plan (Not to Scale)

KEY PLAN



Rev	Description	By	Chk'd	App'd	Date
C03	Logo to roof landings omitted Tidal Construction Issue				
C02	Main entrance sign added				
C01	Signage reduced to 80% original size				

Purpose of Issue: Construction
Status:

Client: Sir Robert McAlpine

Sir Robert McALPINE

Project: MMU Birley Fields

Manchester Metropolitan University

Drawing: SOUTH & WEST ELEVATIONS

Scale @ A0	Drawn	Checked	Approved
1 : 100	PS	MG	MG

Project No.: CS\059243
Date: 08/21/12

Drawing Identifier: MMU - CS - AR - 21 - 222
Revision: C03

CAPITA SYMONDS
Architecture

A1



1 High Level External Signage Elevation
1 : 100

This drawing is copyright and owned by Capita Symonds Ltd. and is for use on this site only unless contractually stated otherwise.

DO NOT SCALE this drawing (printed or electronic versions). Contractors must check all dimensions from site.

All other design team elements, unless indicated, have been imported from the consultants' drawings and reference should be made to the individual consultant's drawings for exact setting out, size and type of component.

Discrepancies and / or ambiguities within this drawing, between it and information given elsewhere, must be reported immediately to the architect for clarification before proceeding.

All works are to be carried out in accordance with the latest British Standards and Codes of Practice, unless specifically directed otherwise in the specification.

Responsibility for the reproduction of this drawing in paper form, or if issued in electronic format, lies with the recipient to check that all information has been replicated in full and is correct when compared to the original paper or electronic image. Graphical representations of equipment on this drawing have been co-ordinated but are approximations only. Please refer to the Specifications and / or Details for actual sizes and / or specific contractor construction information.

This original document is issued for the purpose indicated below and contains information of confidential nature. Further copies and circulation will be strictly in accordance with the confidentiality agreement under the contract. This original must be destroyed or returned to the contractor.

SAFETY, HEALTH AND ENVIRONMENTAL INFORMATION

Refer to the relevant Construction (Design and Management) documentation where applicable.

It is assumed that all works on this drawing will be carried out by a competent contractor, working where appropriate to an approved method statement.

Location Key Plan (Not to Scale)

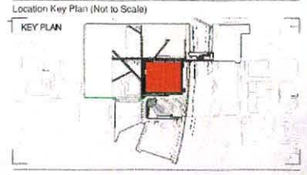

PLANNING AND BUILDING CONTROL
18 JUN 2014

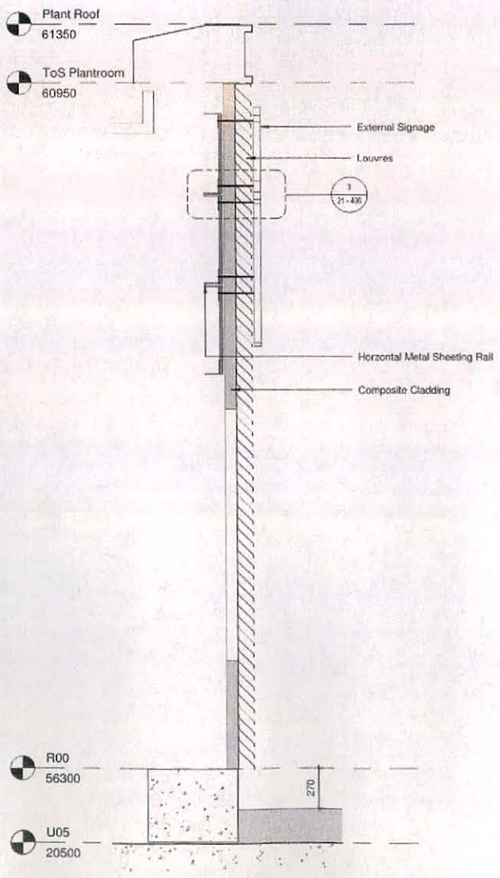

2 High Level External Signage Section
1 : 20

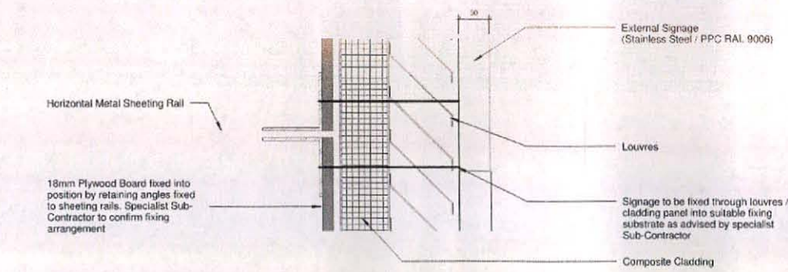

3 High Level External Signage Detail
1 : 5



4 Main Entrance Sign Elevation
1 : 20

C04	Main entrance sign revised as SRM instruction. Logo omitted to roof level sign. Final Construction Issue	AR / LR / LR	20/05/2014
C03	Main entrance sign added.	AR / RW / RW	07/04/2014
C02	Signage reduced to 90% of original size. Text revised as issued by MMU	AR / RW / RW	25/03/2014
Rev	Description / By / Chk'd / App'd		Date

Purpose of Issue: Construction

Status:

Client: Sir Robert McAlpine

Project: MMU Birley Fields

Drawing: External High Level Signage & Entrance Sign Setting Out

Scale @ A1	Drawn	Checked	Approved
As indicated	HK	MG	MG

Project No.: CS\059243

Date: 20/11/13

Drawing Identifier (project - origin - zone - level - file type - role - unclass - number - revision; BS1192:2007 / Uniclass Compliant): MMU - CS - AR - 21 - 400 - C04

CAPITA SYMONDS
Architecture
Castleway House, 17 Preston New Road, Blackburn, BB2 1AU
T +44 (0) 1254 273000 F +44 (0) 1254 273559
www.capitasymonds.co.uk Capita Symonds Ltd.

Registered office: 71 Victoria Street, Westminster, London, SW1H 0XA. Registered in England and Wales No. 2019542 Part of the Capita Group Plc. www.capita.co.uk

Plot Date: 20-05-2014 22:12:02
© Capita Symonds Ltd - File Name: C:\Users\adam.nicholson\Documents\Revit\MMU Central\MMU-AB-03A-140511.rvt

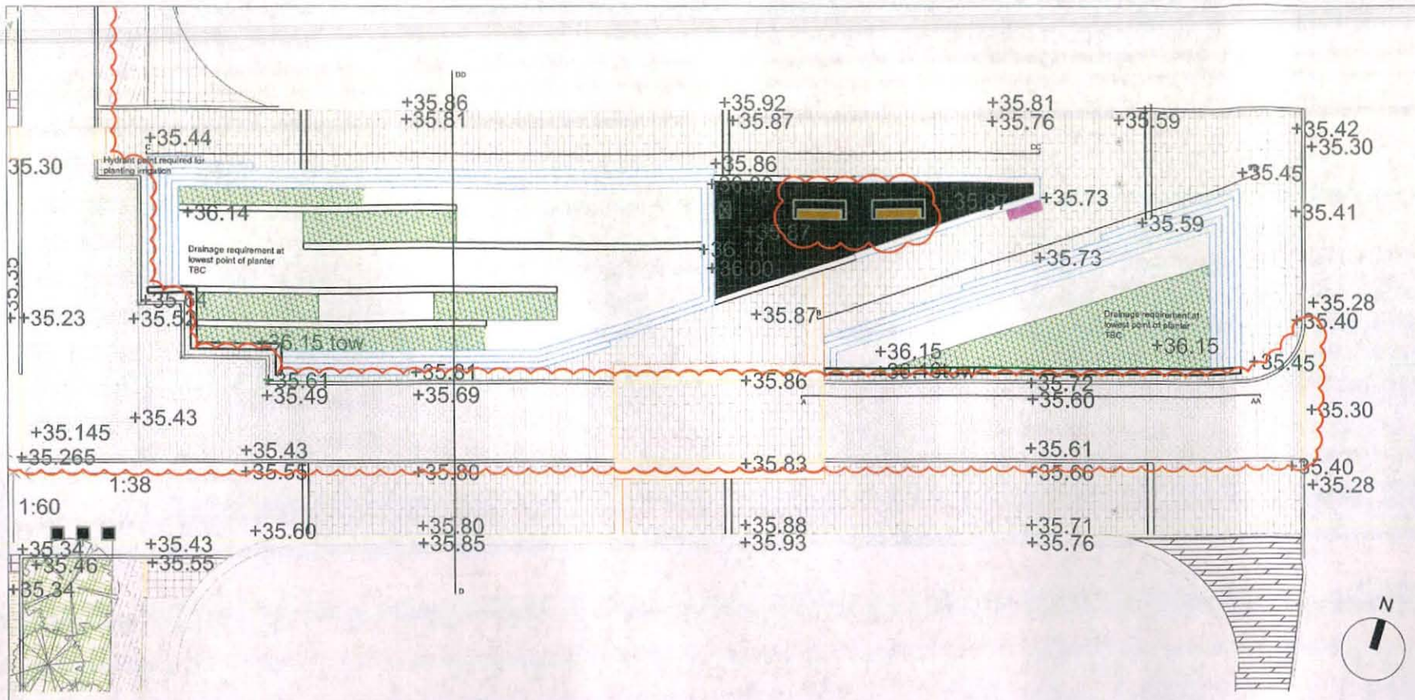

Detail Plan
Scale 1:100

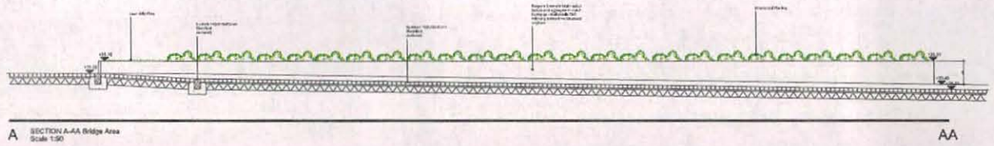

A SECTION A-AA Bridge Area
Scale 1:50 AA



BB SECTION BB-B Bridge Area
Scale 1:50 B

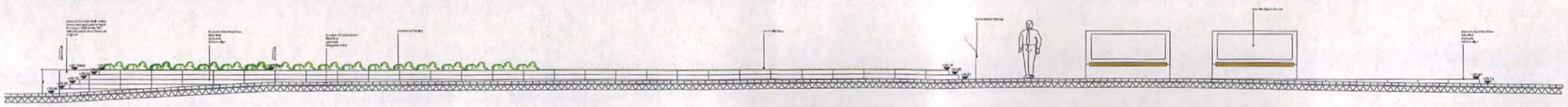

C SECTION C-CC Bridge Area
Scale 1:50 AA CC

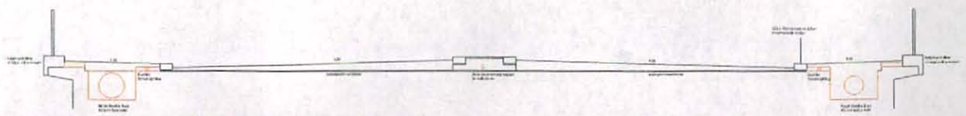

SECTION B - B EXISTING BRIDGE PROFILE & SERVICE ROUTES

DD SECTION DD-D Bridge Area (existing)
Scale 1:50 D

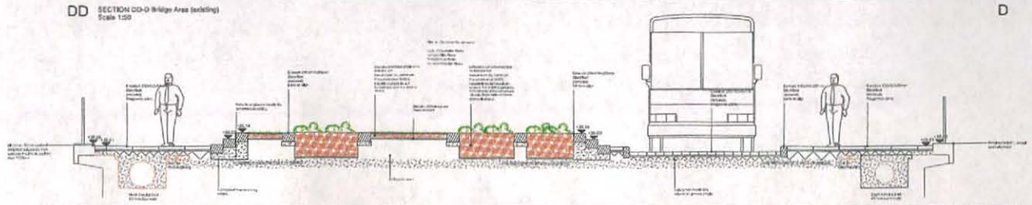

DD SECTION DD-D Bridge Area (Proposed)
Scale 1:50 D

Charcon Flush Wide Top: EcoKerb or similar approved
Black Fleck (textured)
290(W) x 914(L) x 205(H)mm

Charcon Raised Classic Top Ecokerb or similar approved
Black Fleck (textured)
145(W) x 914(L) x 255(H)mm

Charcon Flush Classic Top Ecokerb or similar approved
Black Fleck (textured)
145(W) x 914(L) x 255(H)mm

Retained existing kerbs

Raised retaining wall (also to highway and Bin Store)
Ref. to engineers drawings for further detail

Ornamental Planting - 450mm Topsoil
(5-7 plants per m2)
Melcourt Ornamental barkmulch 50mm settled depth

Lawn (Wild Flora) - Greenroof technology on bridge
Verdant Blanket Bailey Fields Bespoke Mix (www.sky-garden.co.uk)

Galvanised Powder Coated Interpretation Panel (3no)
RAL 7016

Streetlife Big Art Bench (2no)
Powder Coated to RAL 7016 with FSC hard wood beams
Colourfast graphics on laminated glass sandwich construction
Artwork TBC by MMU

Broxap recycle bin - colour and graphics (9no)
to match MMU existing spec (to have front door opening)
RAL 7016

1. The Contractor must refer to the written specification for all operations.
2. This drawing is to be read in conjunction with General Arrangement Plan M4635-700-100.
3. This drawing is to be read in conjunction with all relevant Architects', Service Engineer's, Specialists, Bills of Quantities and Specifications.
4. The Contractor is responsible for accurately ascertaining the position of underground services and responding to all relevant service easement requirements.
5. All dimensions are in millimetres unless stated otherwise, for the purposes of construction this drawing must not be scaled and only written dimensions used.
6. All work and materials are to be in accordance with the relevant British Standards and Code of Practice
7. The insertion of any firm or proprietary brand on this drawing is an indication of the class or quality required and does not exclude the use of alternative materials that are equal in performance, quality and appearance, provided that they have been approved in writing by the Contract Administrator.
8. All Proprietary products are to be used strictly in accordance with the manufacturer's instructions and details.
9. Sub-base construction to be in accordance with engineers specification.
10. For drainage refer to Engineers drawings and specification.
11. For all lighting, CCTV, utilities etc refer to Engineers drawings and specifications
12. Movement joints required to all paving with mortar joints. To BS 7533-6.

SAFETY, HEALTH AND ENVIRONMENTAL INFORMATION

In addition to the hazards / risks unavoidable with the type of work detailed on this drawing, refer the following:

Construction:

Maintenance / Cleaning:

Decommissioning / Demolition:

It is assumed that all works will be carried out by a competent contractor working, where appropriate, to an approved method statement.

PLANNING AND BUILDING CONTROL
18 JUN 2014

REV	DESCRIPTION	DRAWN	CHK	APP	DATE

CAPITA SYMONDS

EMERSON HOUSE
ALBERT STREET
ECCLES
MANCHESTER
M30 0TE
TEL 0161 779 4890

www.capitasymonds.co.uk

status: CONSTRUCTION

client: MANCHESTER METROPOLITAN UNIVERSITY

project title: Birley Fields

drawing title: Green Bridge
General Arrangement
and Sections

scale @ A1	designed by	drawn by	checked by	approved by	date issued
as shown	DS	NE			28.09.12

project no: UV003524

drawing number: CS003524-BF-L-012 | revision: -

Do Not Scale From This Drawing

A1

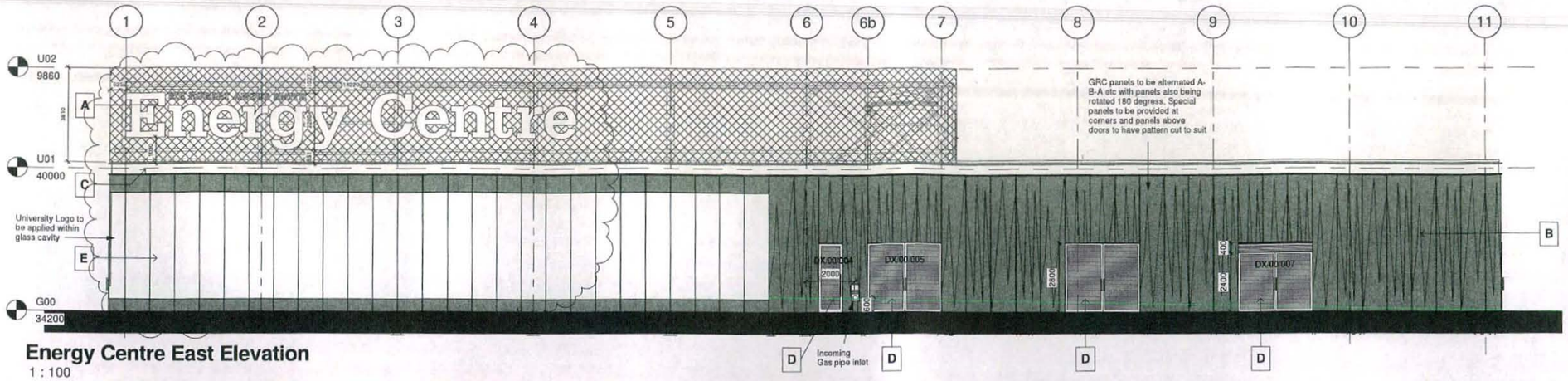

Energy Centre East Elevation
1 : 100

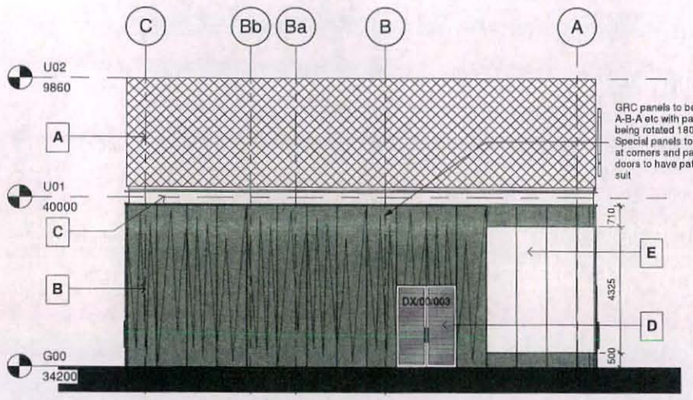

Energy centre South Elevation
1 : 100

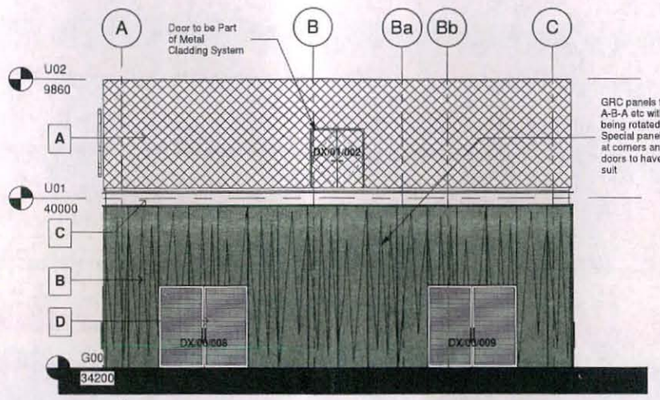

Energy Centre North Elevation
1 : 100

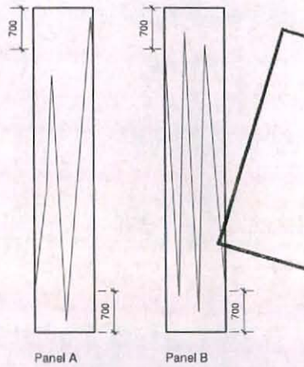

Panels A & B to be rotated 180 degrees giving the equivalent of 4 different types

GRC Panel elevations
1 : 50

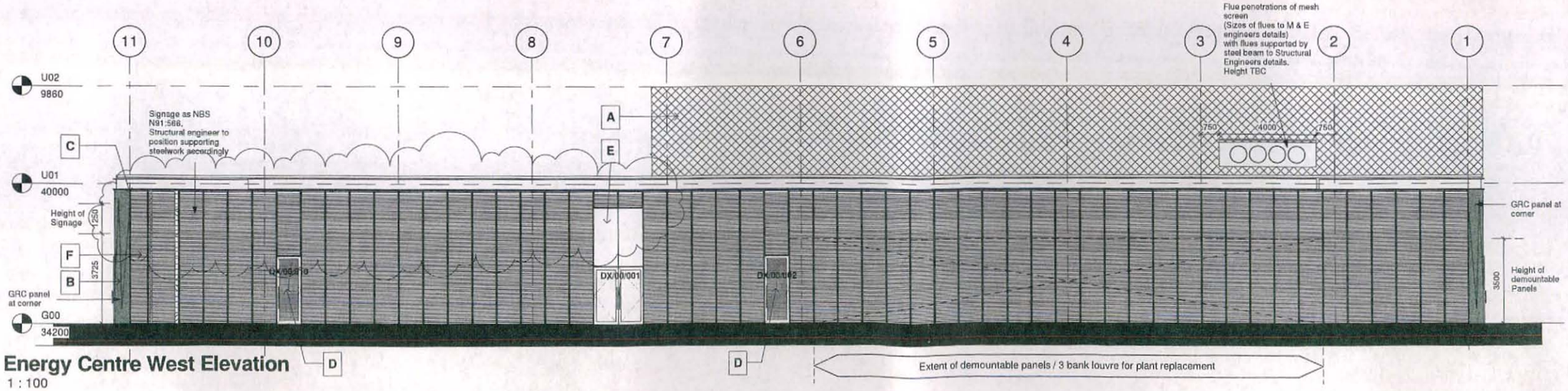

Energy Centre West Elevation
1 : 100

This drawing is copyright and may not be reproduced or used except as agreed in writing. It is issued for the purpose of building on the site only unless contractually stated otherwise.

DO NOT SCALE this drawing (printed or electronic versions). Contractors must check all dimensions from site.

All other design team elements, where indicated, have been imported from the consultant's drawings and reference should be made to the individual consultant's drawings for exact setting out, size and type of component.

Discrepancies and / or ambiguities within this drawing, between it and information given elsewhere, must be reported immediately to the architect for clarification before proceeding.

All works are to be carried out in accordance with the latest British Standards and Codes of Practice unless specifically directed otherwise in the specification.

Responsibility for the reproduction of this drawing in paper form, or if issued in electronic format, lies with the recipient to check that all information has been replicated in full and is correct when compared to the original paper or electronic image. Graphical representations of equipment on this drawing have been co-ordinated, but are approximations only. Please refer to the Specifications and / or Details for actual sizes and / or specific contractor construction information.

This original document is issued for the purpose indicated below and contains information of confidential nature. Further copies and circulation will be strictly in accordance with the confidentiality agreement under the contract. This original must be destroyed or returned to the contractor.

SAFETY, HEALTH AND ENVIRONMENTAL INFORMATION

Refer to the relevant Construction (Design and Management) documentation where applicable.

It is assumed that all works on this drawing will be carried out by a competent contractor, working where appropriate to an approved method statement.

KEY PLAN

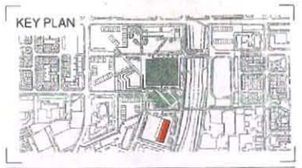

Key

A	Expandable Mesh enclosure (NBS H31:121)
B	Rainscreen System comprising - structural Steel framing system clad in Etched (GRC) panels (NBS H92:111)
C	PPC Aluminium feature flashing - colour: RAL 7024 Matt
D	External Louvre Door PPC Aluminium louvres, colour RAL 7024
E	Curtain Wall Glazing (NBS H11:111) Frame colour: RAL 7024 matt
F	Louvres (NBS L10: 651) PPC Aluminium louvres, colour RAL 7024
G	Metal Composite Wall Panel (NBS:H43:122)
H	Metal Composite Roof Panel (NBS:H43:121)
J	Liquid Applied Waterproof roof covering (NBS J31:139)

PLANNING AND BUILDING CONTROL
18 JUN 2014

Rev	Description / By / Chk'd / App'd	Date
C05	Energy Centre' sign omitted from west elevation. Revised sign added to east elevation. ExMMU graphic omitted from west elevation curtain wall. PS / MG / MG	25/03/2014
C04	Glazing Height Altered. Door DX/00/003 changed to 2400mm high with louvre panel over. Positions of Doors DX/00/004 & 005 revised Flue penetrations of mesh enclosure added Incoming gas pipe added Signage setting out added PS / MG / MG	30/11/2012
C03	Louvres removed from underneath glazing. Extent of demountable panels on west elevation clarified. Top of slab level clarified. PS / MG / MG	19/10/2012
C02	Pattern layout to GRC Panels PS / MG / MG	08/10/2012
C01	Issued for Construction PS / MG / MG	07/09/2012

Purpose of Issue: Construction
Status: Construction

Client: MMU, Manchester Metropolition University

Project: MMU Birley Fields, Manchester Metropolitan University, Birley Fields, Manchester

Drawing: Energy Centre Elevations

Scale @ A1	Drawn	Checked	Approved
As indicated	PS	MG	MG

Project No.: CS/059243
Date: 01/09/12

Drawing Identifier (BS1192:2007 / Uniclass Compliant): MMU - CS - EC - AR - Z040-100 C05

CAPITA SYMONDS
Architecture
Castleway House, 17 Preston New Road, Blackburn, BB2 1AU
T +44 (0) 1254 273000 F +44 (0) 1254 273559
www.capitasymonds.co.uk Capita Symonds Ltd.

Registered office: 71 Victoria Street, Westminster, London, SW1H 0XA. Registered in England and Wales No. 3218543 Part of the Capita Group Plc www.capita.co.uk

Print Date: 25/03/2014 16:41:45
© Capita Symonds Ltd - File Name: S:\PROJECTS\CS059243 MMU Birley Fields\Revit\Laptop Back Up\MMU-EC-CSA.rvt

A0

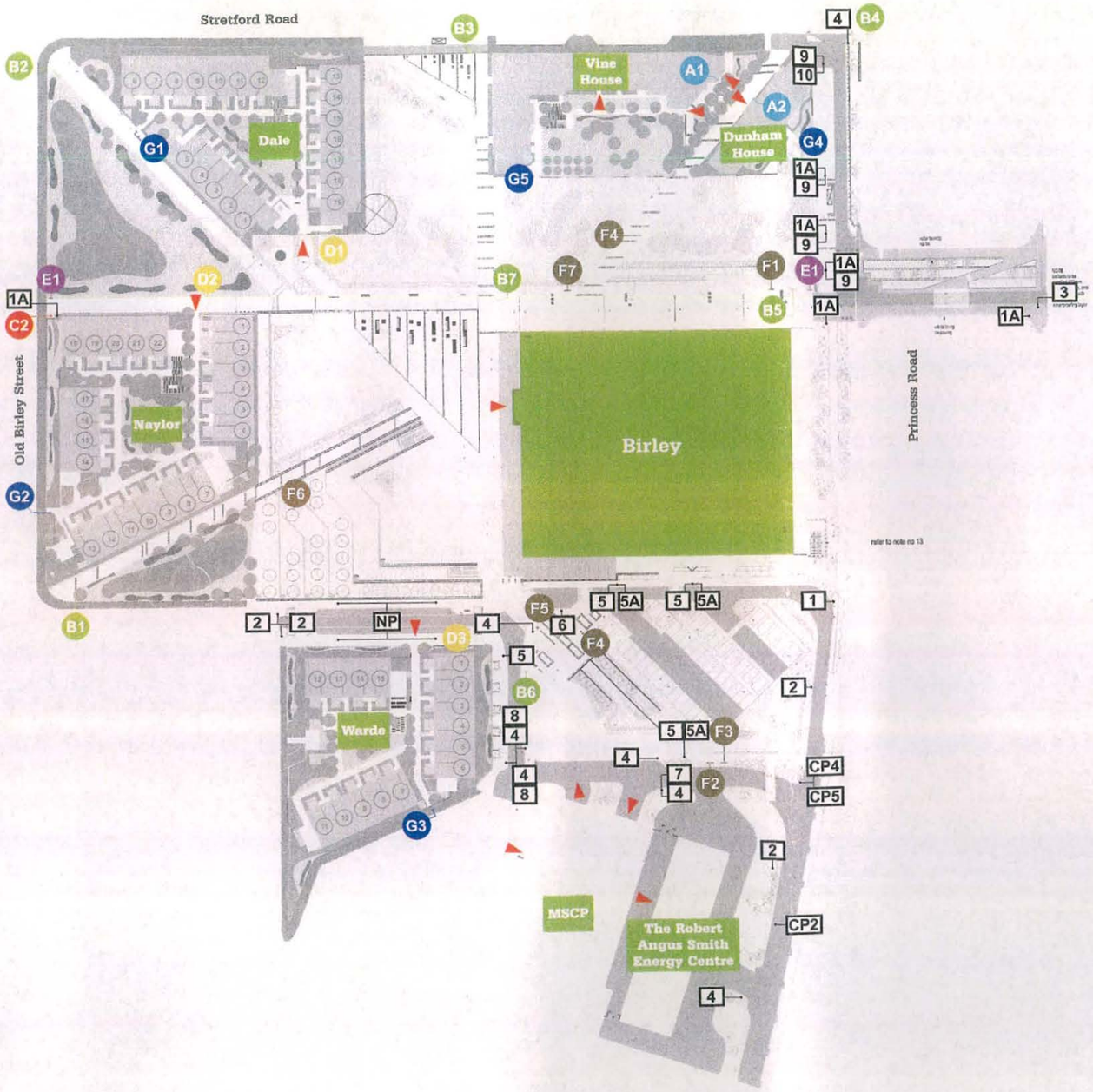

Street Signage Key

1	Cycle Track Sign Diagram 955
1A	Cycle Track Sign Diagram 956
2	One Way Sign Diagram 652
3	Bus Gate Sign Diagram 953
4	No Entry Diagram 616
5	One Way Sign Diagram 606
5A	One Way Sign Diagram 607
7	Two Way Traffic Sign Diagram 521
8	Two Way Traffic on Route Crossing Ahead Diagram 522
9	Cyle Track Sign Diagram 957
10	Cyclists Dismount Diagram 966
CP2	Parking Sign (Two Way)
CP4	Multi-storey Parking Sign
CP5	Disabled Parking Sign
NP	New Pole

External Signage Key

- A — Student Residential Apartment Block Name - Free Issue to GBBS to install
- B — Campus Site Plan
- C — Site / Campus Totem Pole
- D — Student Residential Block Site Plan
- E — Street Name Sign
- F — Campus Enviromental Education Sign
- G — Gate Sign - Free Issue to GBBS to install

Location Key Plan (Not to Scale)

KEY PLAN

Notes:

To be read in conjunction with the following:

Capita Architecture

- MMU-CS-AR-70-902: External Signage Schedule
- DRAFT SIGNAGE DESIGNS

Capita Lanscape

- CS003524-BF-L-054: Traffic Sign Locations
- CS003524-BF-L-055: Line Markings
- CS003524-BF-L-057: Sign Schedule

PLANNING AND BUILDING CONTROL
18 JUN 2014

C01 Student residential numbers rev Cycle stands revised Traffic signage updated — AR/CS 03.04.2014
P01 Preliminary issue for construction — AR/CS 05.04.2011

Rev	Description / By / Chk'd / App'd	Date

Purpose of Issue: Construction
Status:

Client: Sir Robert McAlpine

Project: MMU Birley Fields

Drawing: External Signage Master Plan

Scale @ A0	Drawn	Checked	Approved
Not to Scale	MW	AR	AR

Project No.: CS\059243
Date: 13/03/2014

Drawing Identifier: MMU - CS - AR - 70 - 201
C01

CAPITA Architecture

Castlemead House 17 Pierhead Way Road, Elstree WD6 1AU
T +44 (0) 1234 272 044 F +44 (0) 1234 272 002
www.capita-property.com

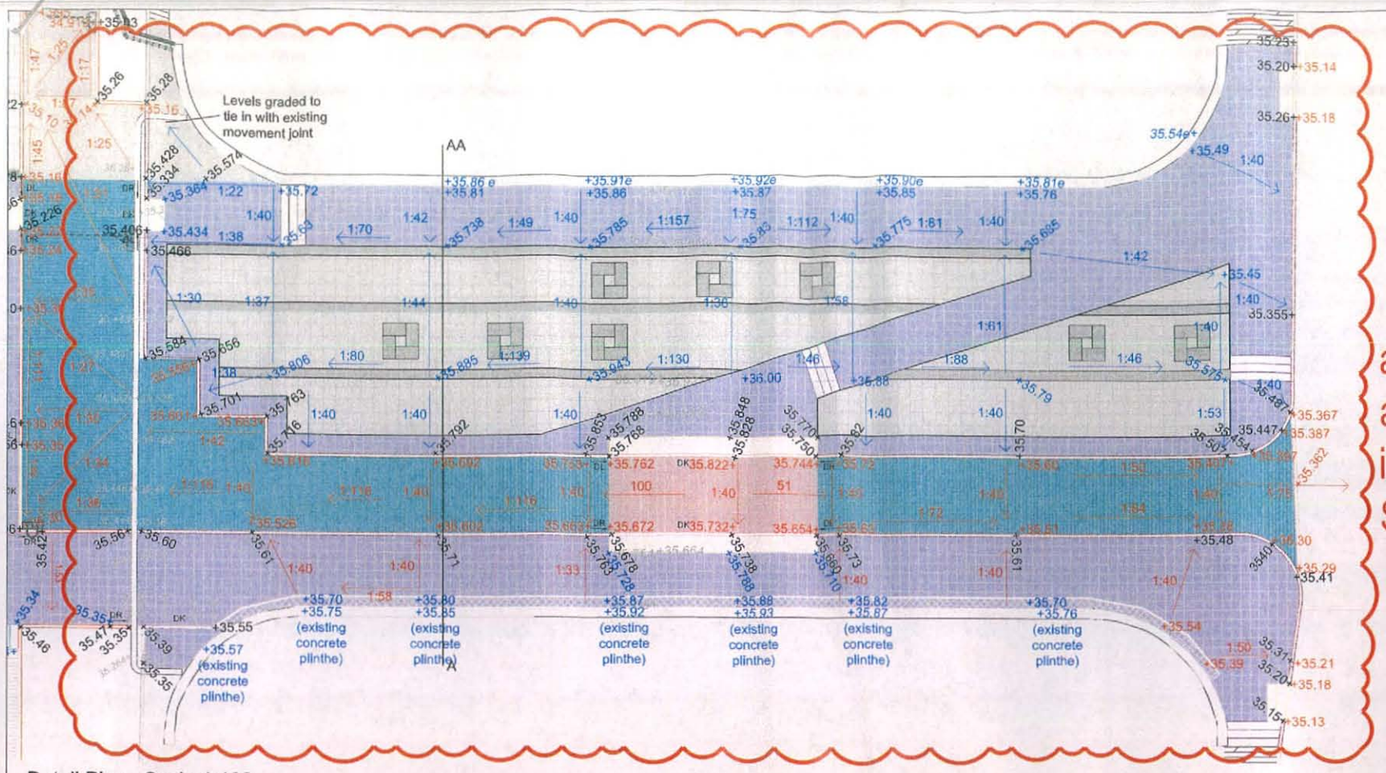

Detail Plan Scale 1:100

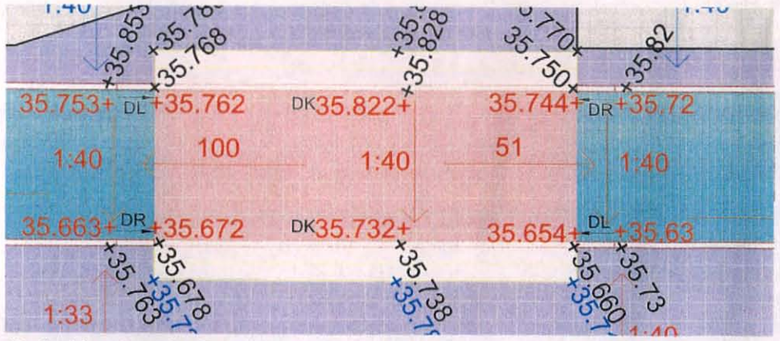

Pedestrian Crossing Detail Plan, Scale 1:50

area in abeyance awaiting instruction from SRM

NOTES
1. The Contractor must refer to the written specification for all operations.
2. This drawing is to be read in conjunction with General Arrangement Plan CS003524-BF-L-001 Rev O
3. This drawing is to be read in conjunction with all relevant Architects', Service Engineer's, Specialists, Bills of Quantities and Specifications.
4. The Contractor is responsible for accurately ascertaining the position of underground services and responding to all relevant service easement requirements.
5. All dimensions are in millimetres unless stated otherwise, for the purposes of construction this drawing must not be scaled and only written dimensions used
6. All work and materials are to be in accordance with the relevant British Standards and Code of Practice
7. The insertion of any firm or proprietary brand on this drawing is an indication of the class or quality required and does not exclude the use of alternative materials that are equal in performance, quality and appearance, provided that they have been approved in writing by the Contract Administrator.
8. All Proprietary products are to be used strictly in accordance with the manufacturer's instructions and details.
9. Sub-base construction to be in accordance with engineers specification.
10. For drainage refer to Engineers drawings and specification.
11. For all lighting, CCTV, utilities etc refer to Engineers drawings and specifications
12. Movement joints required to all paving with mortar joints. To BS 7533-6.
13. Secure fence to bin store is under review. Await instruction from client
14. Type of planter to be confirmed by client at later date

HARD LANDSCAPE

- Charcon Eco grey fleck, or similar approved. Stack bond. size 450x450x50mm
- Charcon EcoPave Flag, Black Fleck (textured) or similar approved. Stack bond. size 400x400x65mm
- Imprint decorative surfacing-hot applied resin based compound. Colour, Dark grey. Staggered bond. size 200x100mm
- Imprint decorative surfacing-hot applied resin based compound. Colour, Charlwood grey. Stack bond size 400x400mm
- Charcon Eco Midnight Grey Fleck or similar approved 450x450x50mm Stack Bond (Bonsall Bridge)
- Charcon Panache Light Grey or similar approved 450x450x50mm Stack Bond
- Bitmac Parking bays and carriageway Ref. to engineers drawings for further detail
- Existing Site Materials left insitu (and where required localised repairs)
- Charcon Raised Classic Top EcoKerb or similar approved Black Fleck (textured) 145(W) x 914(L) x 255(H)mm
- Charcon Flush Classic Top EcoKerb or similar approved Black Fleck (textured) 145(W) x 914(L) x 255(H)mm
- Charcon Raised Classic Top EcoKerb or similar approved Black Fleck (textured) 145(W) x 914(L) x 150(H)mm used on Bonsall Bridge area
- Charcon Flush Classic Top EcoKerb or similar approved Black Fleck (textured) 145(W) x 914(L) x as required(H)mm -special to be made by manufacturer or to be cut on site to required depth used on Bonsall Bridge area
- Charcon Corduroy Tactile Paving or similar approved 400x400x65mm Colour - Charcoal
- Charcon Blister Tactile Paving or similar approved 400x400x65mm Colour - Charcoal
- Charcon Blister Tactile Paving or similar approved 400x400x65mm Colour - Buff
- Multi-Stemmed Birch tree in planter 250/300cm. Type of planter to be confirmed at later date
- +35.30 / +35.30 / +35.30 — Proposed levels :- Road levels - Red; Top of kerb levels - Black; General Public Realm levels - Blue
- Existing levels
- White lining on paving (Bonsall bridge) by MCC

SAFETY, HEALTH AND ENVIRONMENTAL INFORMATION

In addition to the hazards / risks associated with the types of work detailed on this drawing, note the following:

Construction:

Maintenance / Cleaning:

Decommissioning / Demolition:

It is assumed that all works will be carried out by a competent contractor working under supervision to an approved method statement.

PLANNING AND BUILDING CONTROL
18 JUN 2014

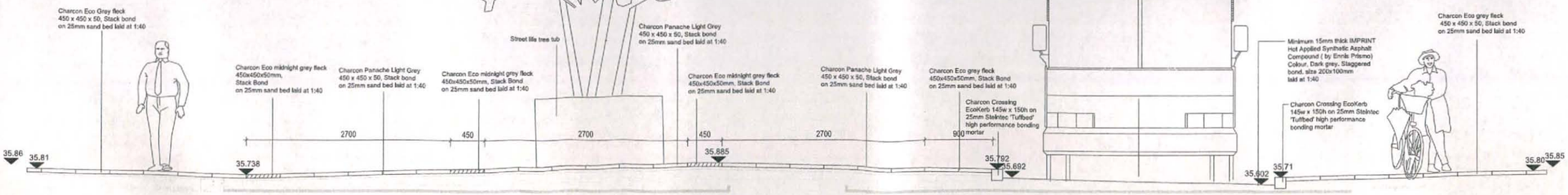

B:	Paving bands widths on Bonsall bridge adjusted to fit with paving sizes Area of paving adjusted to accomodate 14No no.s on side of Bonsall Bridge changed to 13No.s	HB/DS	DS	14.12.13
A:	Layout amended - drawing finished plotted, 1kg of switches, interpretative board and recycle bin omitted, Bridge layout reduced with paving bands, Charcon Eco grey 8m x 8 Charcon Panache Light grey 8sqm and Bike racks & tree standing planters, Paving boundaries amended upon bridge deck to facilitate construction and width being omitted on southern footpath/cycleway to east cyclists away from bridge parapet. All amendments as per various meetings and email instructions from JE (SRM) and MT (MMU Agents) dated March, June & November 2013. The following amendments undertaken following instruction from MMU Highways as part of the S278 works: Areas of boundary paving as south side of crossing on Bonsall Bridge omitted and added adjacent to other locations. Tactile ribbon paving with its 278 areas on Bonsall Bridge & footway to be standard buff colour. Levels adjusted following erection of additional existing level information	HB/DS	DS	29.11.13

No	DESCRIPTION	DRAWN	CHK	APP	DATE

CAPITA SYMONDS

EMERSON HOUSE
ALBERT STREET
ECCLES
MANCHESTER
M30 0TE
TEL 0161 779 4800

www.capitasymonds.co.uk

status: CONSTRUCTION

client: MANCHESTER METROPOLITAN UNIVERSITY

project title: Birley Fields

drawing title: Green Bridge
General Arrangement
Sections & levels

scale @ A0	designed by	drawn by	checked by	approved by	date drawn
as shown	DS	NE			28.09.12

project no: LV003524

drawing no: CS003524-BF-L-012 | revision: B

Do Not Scale From This Drawing

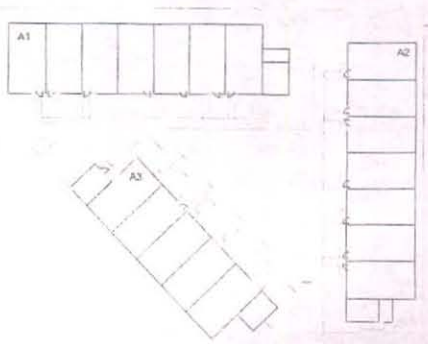

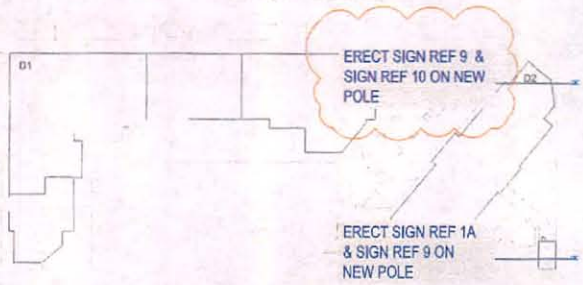

ERECT SIGN REF 4 ON NEW POLE - ILLUMINATED

ERECT SIGN REF 9 & SIGN REF 10 ON NEW POLE

ERECT SIGN REF 1A & SIGN REF 9 ON NEW POLE

ERECT SIGN REF 3 ON NEW POLE - ILLUMINATED FITTED INTO EXISTING PIT ON BRDIGE

ERECT SIGN REF 1A & SIGN REF 9 ON NEW POLE

ERECT SIGN REF 1A ON NEW POLE BY GBBS

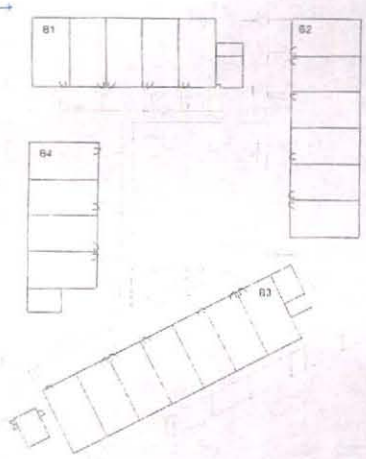



ERECT SIGN REF 1A ON NEW POLE.

ERECT SIGN REF 1A ON NEW POLE. FIX TO BRIDGE PARAPET



ERECT SIGN REF 6 ON NEW POLE .

ERECT SIGN REF 5 & 5A ON NEW POLE

ERECT SIGN REF 5 & 5A ON NEW POLE

ERECT 4X NEW POLES ONLY, - SIGNS TO BE ERECTED AS PART OF PHASE 2 WORKS

ERECT 2 X SIGN REF 2 ON 2 X NEW POLES (ILLUMIINATED)

ERECT SIGN REF 1 ON NEW POLE.

SIGN REF 4 ON 2 X NEW POLES (ILLUMIINATED)



ERECT SIGN REF 5 & 5a ON NEW POLE - ILLUMINATED

ERECT SIGN REF 2 ON NEW POLE. SIGNS TO BE SPACED AT A MAX OF 100M CENTRES ALONG ONE WAY ROUTE

ERECT SIGN REF5 AND 5a ON NEW POLE (ILLUMINATED).

ERECT 2 X SIGN REF 4 ON 2 X NEW POLES (ILLUMINATED) WITH SIGN REF 8 ON REAR OF EACH SIGN

ERECT SIGN REF CP4 & CP5 ON 2 X NEW POLES.

ERECT 2 X SIGN REF 4 ON 2 X NEW POLES (ILLUMINATED).

ERECT SIGN REF 7 ON REAR OF NEW POLE

ERECT SIGN REF 2 ON NEW POLE. SIGNS TO BE SPACED AT A MAX OF 100M CENTRES ALONG ONE WAY ROUTE

ERECT SIGN REF CP2 ON 2 X NEW POLES APPROX 40M BACK FROM JUNCTION

SIGN REF 4 ON NEW POLE (ILLUMIINATED)

ERECT SIGN REF 2 ON NEW POLE. SIGNS TO BE SPACED AT A MAX OF 100M CENTRES ALONG ONE WAY ROUTE

ERECT SIGN REF 1 ON NEW POLE

ERECT SIGN REF CP1 ON 2 X NEW POLES.

ERECT SIGN REF 2 ON NEW POLE - ILLUMINATED

ERECT KEEP LEFT ILLUMINATED BOLLARD

ERECT SIGN REF 1 ON NEW POLE

NOTE
DRAWING TO BE READ IN CONJUNCTION WITH DRAWINGS
CS3524-BF-L-055 & CS3524-BF-L-057

PLANNING AND BUILDING CONTROL
18 JUN 2014

REV	DESCRIPTION	DRAWN	CHK	APP	DATE
E:	sign refs amended following comments recieved from KK (MCC) on 25.03.14 by email	NE	DS		01.04.14
D:	2no sign ref 4 changed to sign ref 2 at entrance to George Parr Road	NE	DS		18.03.14
C:	additional signs added along cycle route between east west boulevard to Stretford Road Sign ref 1a omitted from north west corner of main building Sign Ref 4 added to road entrance to energy building Sign Ref 3 on bridge - more text added to note as per plans in emails from KH(MCC), WC(G) & NP(SRM) on 26.02.14 & 11.03.14	NE	DS		18.03.14
B:	drawing revised following further consultations with KH(MCC) & as instructed in emails on 26.02.14	NE	DS		07.03.14
A:	drawing revised following consultations with: KH(MCC) & as instructed in emails on 3.01.14, 17.01.14 & 30.01.14 Drawing issued for construction	NE	DS		06.02.14

scale @ A1	designed by	drawn by	checked by	approved by	date drawn
NTS	SA	SA			08/13

client: MMU

project title: Birley Fields

drawing title: Traffic Sign Locations

project no.: UV003524

drawing no.: CS003524-BF-L-054

revision: E

status: CONSTRUCTION

N

CAPITA SYMONDS
EMERSON HOUSE
ALBERT STREET
ECCLES
MANCHESTER
M30 0TE
TEL 0161 779 4800
www.capitasymonds.co.uk

THIS DRAWING IS COPYRIGHT TO CAPITA SYMONDS LIMITED. IT SHALL NOT BE USED WITHOUT PERMISSION FOR ANY PURPOSE. REPRODUCTION IS ONLY PERMITTED BY PRIOR ARRANGEMENT.

PROPOSED GIVE WAY MARKINGS TO DIAG 1003

PROPOSED GIVE WAY MARKINGS TO DIAG 1003-HALF SIZE

PROPOSED EDGE OF CWAY MARKINGS TO DIAG 1010

MARKINGS TO DIAG 1049 SEGRAGATED CYCLE LANE, OFFSET 500MM FROM BRIDGE PARAPET

CYCLE TO DIAG 1057 ARROWS TO DIAG 1059

PROPOSED GIVE WAY MARKINGS TO DIAG 1003 AND 1023.

PROPOSED EDGE OF CWAY MARKINGS TO DIAG 1010

PROPOSED AHEAD ARROW TO DIAG 1038 (4M)

PROPOSED MARKINGS TO PARKING BAYS TO DIAG 1028.3

PROPOSED MARKINGS TO DIAG 1009

PROPOSED AHEAD ARROW TO DIAG 1038 (4M)

PROPOSED MARKINGS TO PARKING BAYS TO DIAG 1028.3

CYCLE TO DIAG 1057 ON 1000 x 1215mm GREEN HIGH FRICTION SURFACING, WITH ARROWS TO DIAG 1059

PROPOSED HATCHED LINE MARKINGS TO DIAG 1040. RIGHT TURN ARROW TO DIAG 1038 (4M).

CYCLE TO DIAG 1057 ARROWS TO DIAG 1059

NO ENTRY TEXT DIAG 1046(1.6M)

MARKINGS TO DIAG 1049 (150mm wide) BETWEEN ISLANDS ALONG CYCLEWAY

PROPOSED GIVE WAY MARKINGS TO DIAG 1003 AND 1023.

PROPOSED AHEAD ARROW TO DIAG 1038 (4M).

PROPOSED GIVE WAY MARKINGS TO DIAG 1003 & EXIT ONLY TEXT TO DIAG 1046(1.6M)

PROPOSED MARKINGS TO DIAG 1003

PROPOSED AHEAD\LEFT ARROW TO DIAG 1038 (4M).

PROPOSED EDGE OF CWAY MARKINGS TO DIAG 1010 & ENTRANCE ONLY TEXT TO DIAG 1046(1.6m)

CYCLE TO DIAG 1057 ON 1000 x 1215mm GREEN HIGH FRICTION SURFACING, WITH ARROWS TO DIAG 1059

PROPOSED MARKINGS TO DIAG 1009

CYCLE TO DIAG 1057 ARROWS TO DIAG 1059

PROPOSED AHEAD ARROW TO DIAG 1038 (4m)

PROPOSED GIVE WAY MARKINGS TO DIAG 1003, 1009, AND 1004.

PROPOSED CENTRE LINE MARKINGS TO DIAG 1004

CYCLE TO DIAG 1057 ON 1000 x 1215mm GREEN HIGH FRICTION SURFACING, WITH ARROWS TO DIAG 1059

PROPOSED AHEAD ARROW TO DIAG 1038 (4m)

CYCLE TO DIAG 1057 ARROWS TO DIAG 1059

PROPOSED AHEAD ARROW TO DIAG 1038 (4m)

CYCLE TO DIAG 1057 ON 1000 x 1215mm GREEN HIGH FRICTION SURFACING, WITH ARROWS TO DIAG 1059

MARKINGS TO DIAG 1049 (150mm wide) BETWEEN ISLANDS ALONG CYCLEWAY

PROPOSED EDGE OF CWAY MARKINGS TO DIAG 1009

BUILDING CONTROL
18 JUN 2014

NOTE
DRAWING TO BE READ IN CONJUNCTION WITH DRAWINGS
CS3524-BF-L-054 & CS3524-BF-L-057

REV	DESCRIPTION	DRAWN	CHK	APP	DATE
E:	Give way markings added at junction of George Parr Rd & Ormsgill Street & omitted from opposite junction	NE	DS		05.06.14
D:	White lines added in car park following changes to layout	NE	DS		01.04.14
C:	give way markings added along cycle route between east west boulevard to Stretford Road as per plans in emails from KH(MCC) & WC(G) on 26.02.14 Give way marking moved to avoid adjacent crossing point Give way marking exiting car park realigned to maintain road width White line omitted to parking bay on south side of George Parr Road following addition of flush kerb as per email from KH(MCC) 11.03.14	NE	DS		18.03.14
B:	drawing revised following further consultations with KH(MCC) & as instructed in emails on 28.02.14	NE	DS		07.03.14
A:	drawing revised following consultations with KH(MCC) & as instructed in emails on 3.01.14, 17.01.14 & 30.01.14 Drawing issued for construction	NE	DS		06.02.14

NOTE

client: MMU
project title: Birley Fields
drawing title: Line Markings

scale @ A1	designed by	drawn by	checked by	approved by	date drawn
NTS	SA	SA			08/13

project no.: UV003524
drawing no.: CS003524-BF-L-055
revision: E
status: CONSTRUCTION

CAPITA SYMONDS
EMERSON HOUSE
ALBERT STREET
ECCLES
MANCHESTER
M30 0TE
TEL 0161 779 4800
www.capitasymonds.co.uk

THIS DRAWING IS COPYRIGHT TO CAPITA SYMONDS LIMITED. IT SHALL NOT BE USED WITHOUT PERMISSION FOR ANY PURPOSE. REPRODUCTION IS ONLY PERMITTED BY PRIOR ARRANGEMENT.