Drawing Number
NHE_127523-5804-OCD-WPA-DDR-A-100308 P07

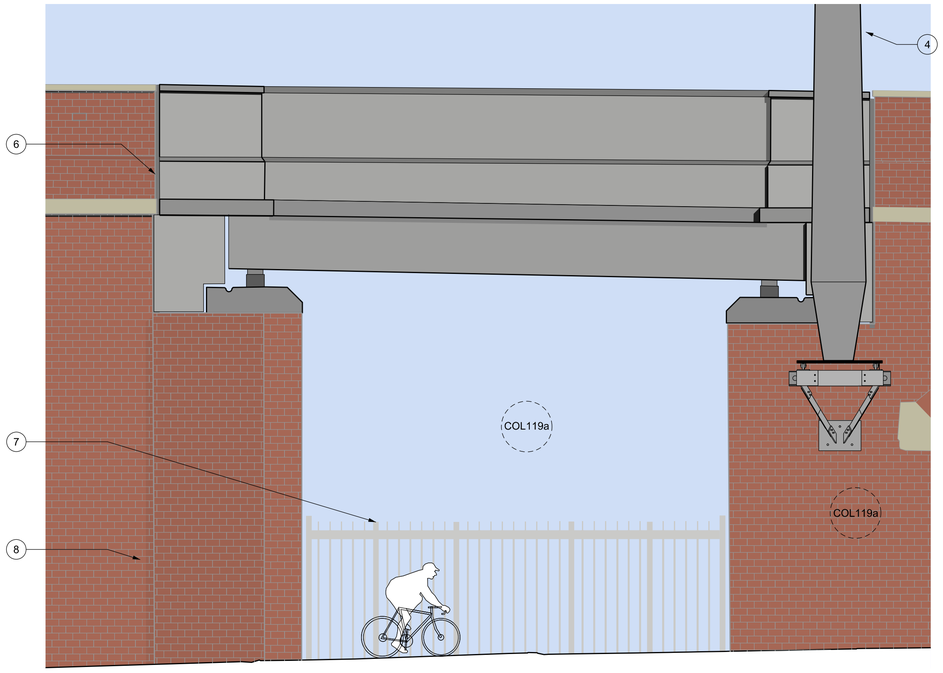

COL119a APPROVED EAST ELEVATION
CASTLEFIELD (MSJ&AR) VIADUCT
TWAO SUBMISSION

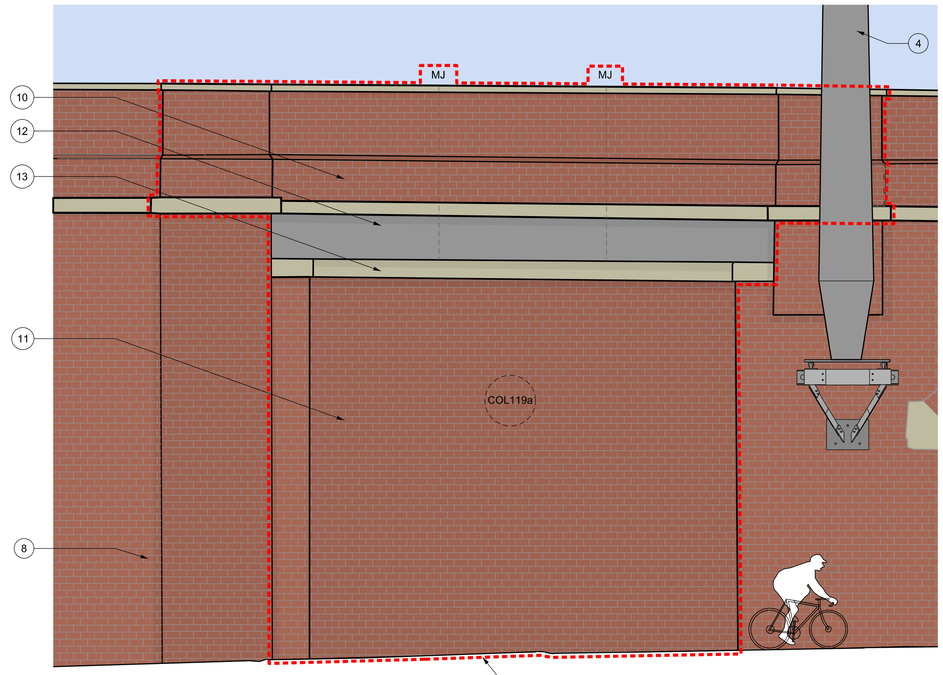

COL119a PROPOSED EAST ELEVATION
CASTLEFIELD (MSJ&AR) VIADUCT
PROPOSAL

THIS APPLICATION RELATES TO THE AREA BOUNDED WITH A RED DOTTED LINE ONLY. ALL OTHER WORKS ARE FOR INFORMATION ONLY AND SUBJECT TO A PREVIOUS APPROVAL.

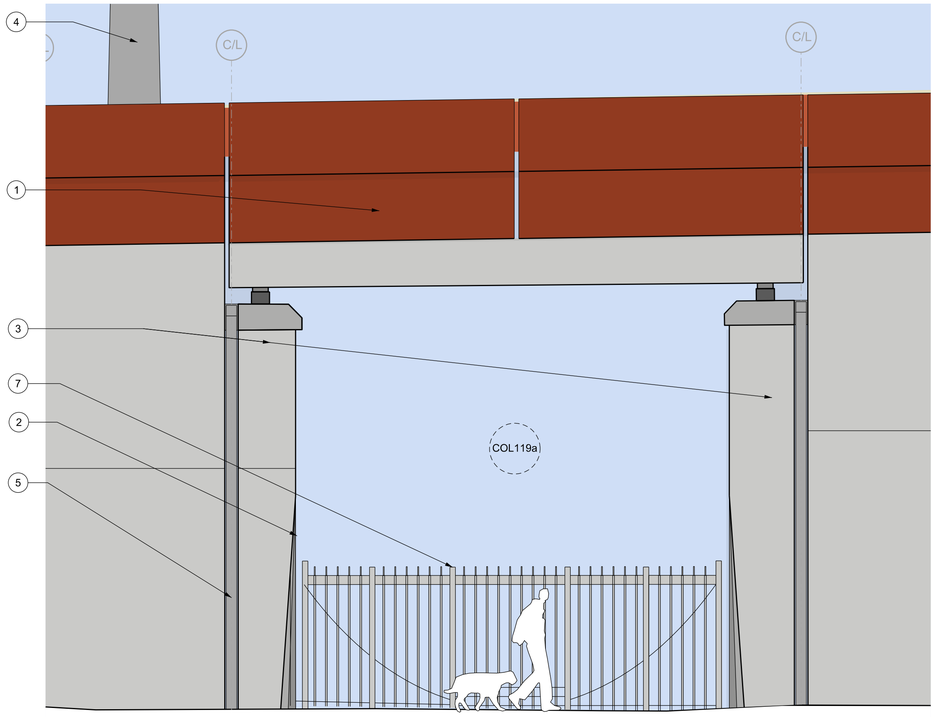

COL119a APPROVED TWA0 WEST ELEVATION
CASTLEFIELD (MSJ&AR) VIADUCT
TWAO SUBMISSION

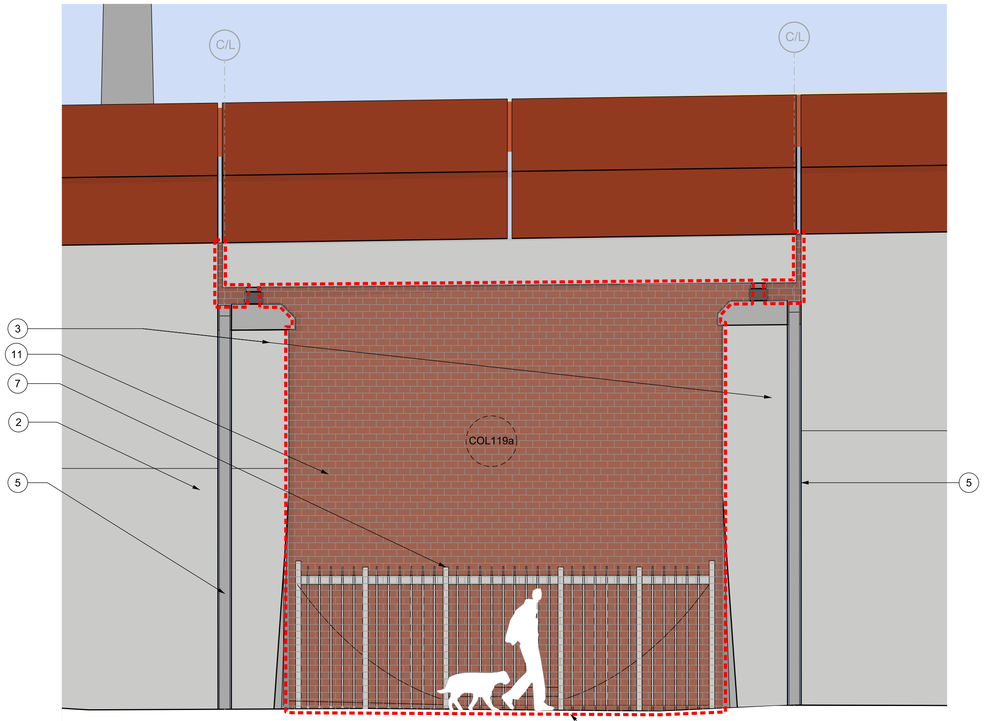

COL119a PROPOSED NEW WEST ELEVATION
CASTLEFIELD (MSJ&AR) VIADUCT
PROPOSAL

THIS APPLICATION RELATES TO THE AREA BOUNDED WITH A RED DOTTED LINE ONLY. ALL OTHER WORKS ARE FOR INFORMATION ONLY AND SUBJECT TO A PREVIOUS APPROVAL.

0 1 2 3 4 5m
SCALE 1:50

OS map data reproduced by permission of Ordnance Survey on behalf of HMSO. © Crown copyright 2009. All rights reserved. Ordnance Survey licence number 0100040692

Legend/Notes

SAFETY, HEALTH AND ENVIRONMENTAL INFORMATION

FOR HEALTH AND SAFETY INFORMATION, REFER TO DISCIPLINE SPECIFIC RISK MANAGEMENT SCHEDULE.

Notes

1. CONFIRMATION OF ALL SURVEY DATA MUST BE OBTAINED FROM THE NETWORK RAIL SURVEY TEAM.
2. ALL COORDINATES ARE TO THE PROJECT GRID. ALL LEVELS TO ORDNANCE DATUM NEWLYN.
3. ALL DIMENSIONS ARE IN METRES UNLESS OTHERWISE STATED.

LEGEND:

1. APPROVED WEATHERING STEEL FASCIA.
2. APPROVED CONCRETE VIADUCT - WIDENING.
3. APPROVED CONCRETE COL119a BRIDGE.
4. APPROVED BESPOKE OLE PORTAL.
5. VERTICAL SERVICES RECESS / RISER.
6. APPROVED PRECAST CONCRETE COL119a BRIDGE. EAST FACADE WILL REPLICATE GEOMETRY OF DEMOLISHED BRICK PARAPET / COURSING'S / BANDS / CHAMFERS.
7. APPROVED RAILINGS.
8. EXISTING BRICK CASTLEFIELD (MSJ&AR) VIADUCT.
9. APPROVED TTC OLE
10. REBUILT BRIDGE PARAPET USING RECLAIMED MASONRY
11. BRICK INFILL WALL
12. EXPOSED PRECAST CONCRETE BEAM
13. NEW STONE PROFILE. HEIGHT TO MATCH ADJACENT STONEWORK

REFER TO HIGHWAYS LIGHTING AND DRAINAGE DRAWINGS FOR RELEVANT INFORMATION



Rev	Date	Description of Revisions	Drawn	Chkd	Appr
P04	22/07/16	Stage A Formal Submission	MO	MR	PJ
P05	11/08/16	Listed Building Consent Submission	MO	MR	PJ
P06	11/08/16	Listed Building Consent Submission	MO	MR	PJ
P07	09/09/16	Amended to suit LPA comments	MO	MR	PJ

Status: Fit for Internal Review & Comment
Suitability: S3

northernhub alliance

Authorised | Signed | Date

Contractor(s): Building Design Partnership

Location: ORDSALL CHORD

Type: CAD Drawing | Sub-type: Elevation

Role: Architect | Sub-Role: Design

Zone: Work Package A

Phasing: Proposed | Grip Stage: 4

Project: Northern Hub and Electrification

Contract No.: 127523

Contract Title: Central GRIP 2 to 8

Drawing Title: Ordsall Chord
COL119a Proposed
Elevations
Stage A Section 3

Designed	P.Jenkins	Signed	Date 08/08/16
Drawn	M. Olszak	Signed	Date 08/08/16
Checked	M. Riley	Signed	Date 11/08/16
Approved	P. Jenkins	Signed	Date 11/08/16

Scale(s): 1:50
ELR & Mileage: 190.011 to 190.1166
Alternative Reference
Sheet: 4 of 5
Drawing Number: NHE_127523-5804-OCD-WPA-DDR-A-100308
Revision: P07

Sheet Size A1 594 x 841