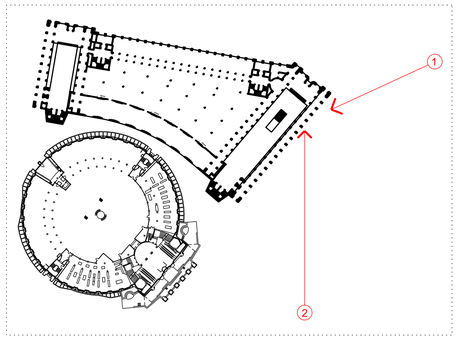

1 Street level view of facade and dish as seen from St Peter's Square junction with Oxford Road



1 Street level view of facade and dish as seen from St Peter's Square junction with Oxford Road. Satellite dish shown in red below parapet level.



2 Street level view of facade and dish as seen from corner of Princess Street and Mosley Street.



2 Street level view of facade and dish as seen from corner of Princess Street and Mosley Street. Satellite dish shown in red below parapet level.



IAN SIMPSON ARCHITECTS LIMITED

Note:
This drawing is copyright
Do not scale off dimensions.
All dimensions to be checked on site by contractor.
Contractor to report any dimensional discrepancies, errors or omissions prior to commencing on site.
All survey information relating to the THX plans has been taken from Oakes Survey Drawings.
All survey information relating to external levels and elevations have been taken from IDS Drawings.

Rev	Date	Description	Rev	Date	Description	Rev	Date	Description

North

Project Title
Manchester Townhall Complex Transformation Project
Townhall Extension

Drawing Title
3D images showing street level views

Reason For Issue
Planning

Scale
NTS @ A1

Date
5 Mar 2013

Job No
1253

Drawing No
1253-ISA-DR-Z200-3-SATDISH

Revision
-

IAN SIMPSON ARCHITECTS
Riverside, 4 Commercial Street, Manchester, M15 4RQ
T +44 (0)161 835 2345 F +44 (0)161 839 4808

5 - 8 Roberts Place, London EC1R 0BB
T +44 (0)20 7549 4000 F +44 (0)20 7490 5331
mail@iansimpsonarchitects.com

© ian simpson architects ltd 2008