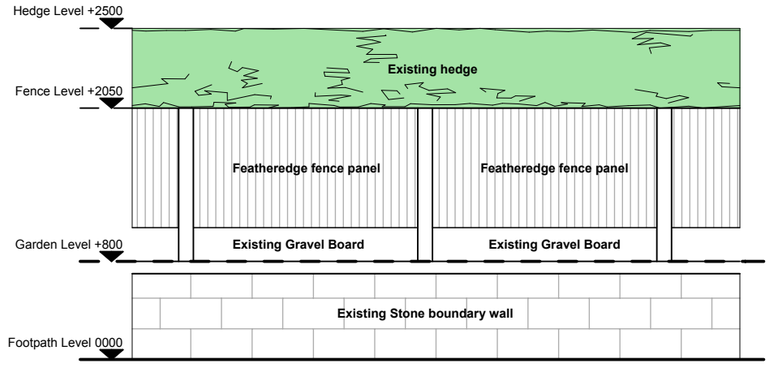

Elevation A
Elevation of existing boundary wall

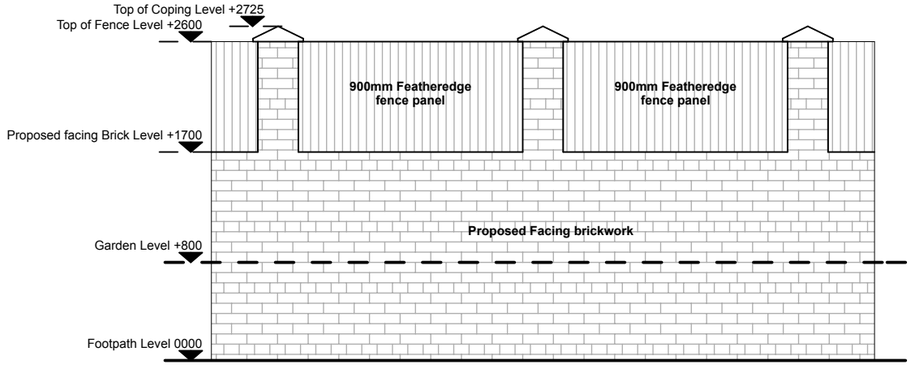

Elevation AA
Elevation of proposed boundary wall

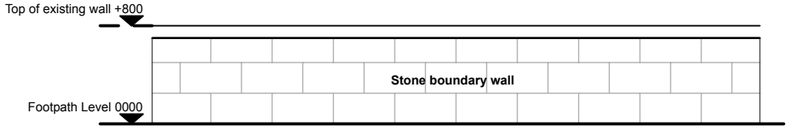

Elevation B
Elevation of existing boundary wall

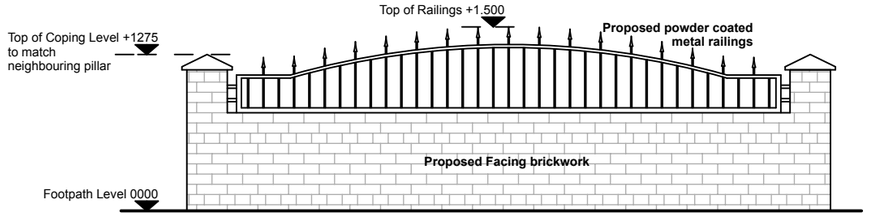

Elevation BB
Elevation of proposed boundary wall



South east view of existing boundary from Bournelea Ave



North east view of existing boundary along Bournelea Ave

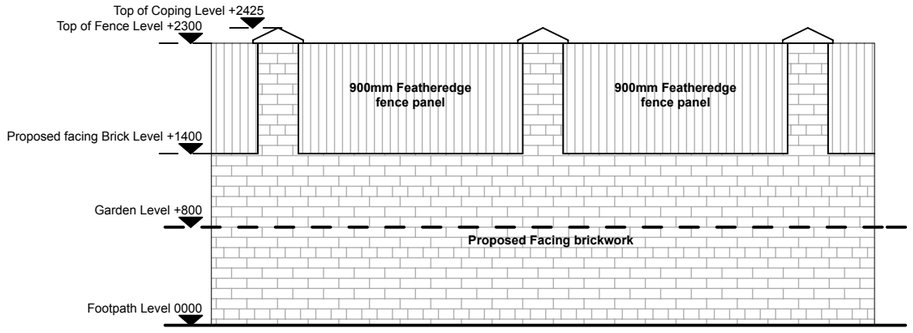

Elevation CC
Elevation of proposed boundary wall



North east view of existing boundary from corner of Broadhill Road & Bournelea Ave



East view of existing boundary from Bournelea Ave



North east view of existing boundary facing Broadhill Road



North east view of existing neighbouring boundary facing Broadhill Road

notes

This drawing is subject to a detailed building and site survey, therefore no guarantee of its accuracy can be given.
This drawing has been draughted in accordance with the clients design requirements.
All areas are approximate and are subject to a detailed building and site survey and further design development.
All dimensions should be checked prior to commencement of construction on site. Measurements should not be taken off the drawing.

All dimensions shown are in millimetres (mm).

PL2	Elevation CC added.	01.11.12
PL1	Heights of elevation AA amended.	22.10.12
PL0	Planning Issue	21.08.12

revisions

PLANNING

NADA ARCHITECTS
55 Linksway
Gatley, Cheadle
Stockport
SK8 4LA

Mob: 07974 735527
E: ahmed@nadaarchitects.com
W: www.nadaarchitects.com

D - design PL - planning PT - pre-tender
T - tender P - preliminary
C - construction R - record

MR RIAZ AKHTAR

BOUNDARY FENCING
53 BROADHILL ROAD, MANCHESTER, M19 1AR

EXISTING & PROPOSED ELEVS & SITE PHOTOS

scale	date	drawn	checked
1:50 @ A3	21.08.12		

job no	(category) dwg no	revision
11-051	(20)001	PL2

Drawing measurements shall not be obtained by scaling. Verify all dims prior to construction. Immediately report any discrepancies on this drawing to Draughtsman. This drawing shall be read in conjunction with associated specifications and related consultant's documents.