NOTES:
1. THIS DRAWING NOT TO BE SCALED, FIGURED DIMENSIONS ONLY TO BE TAKEN.
2. SHOULD ANY DISCREPANCIES BE FOUND WITH THIS DRAWING, PLEASE INFORM THIS OFFICE.
3. COPYRIGHT OF THIS DRAWING IS OWNED BY JMARCHITECTS.

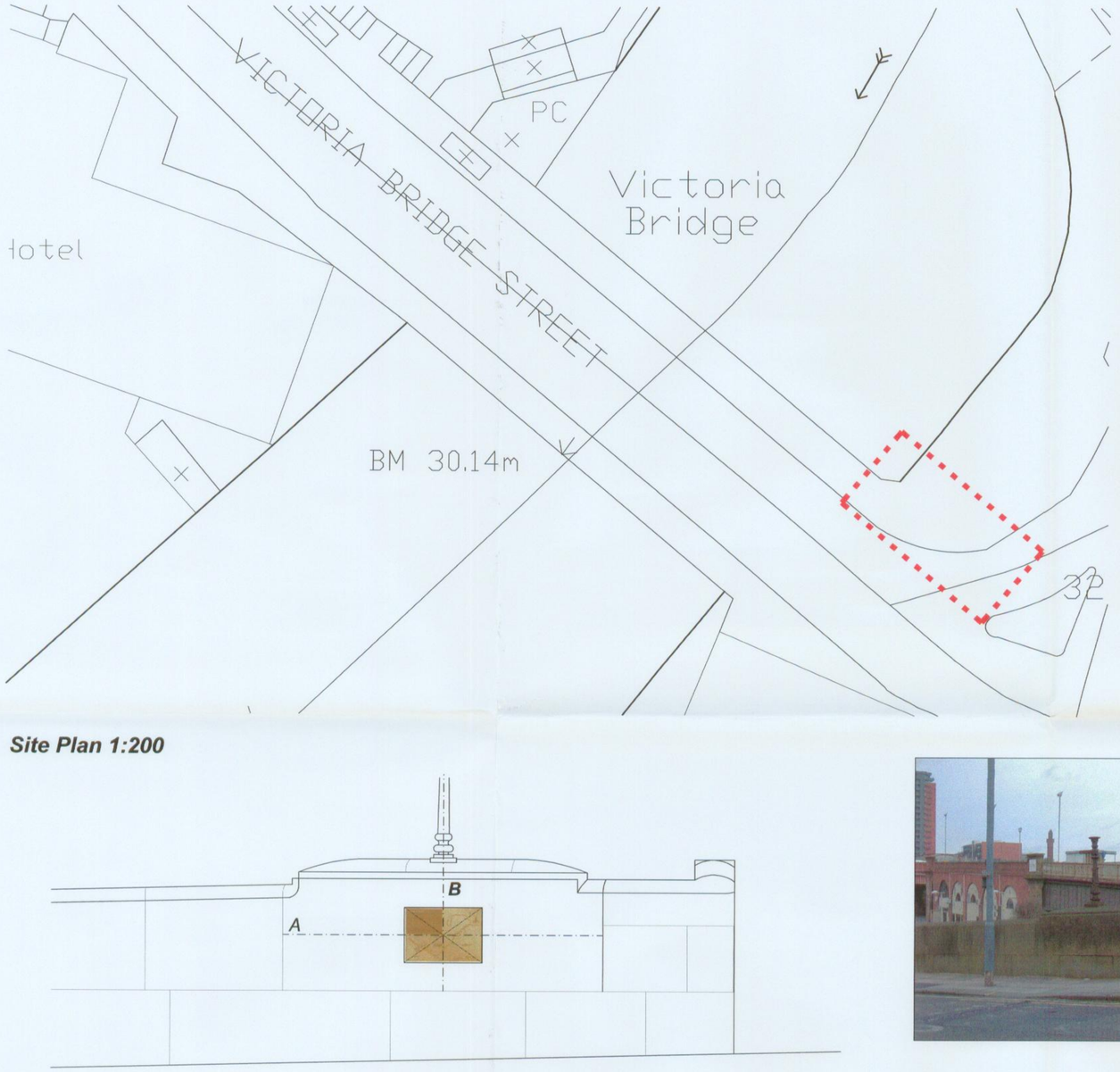

Site Plan 1:200

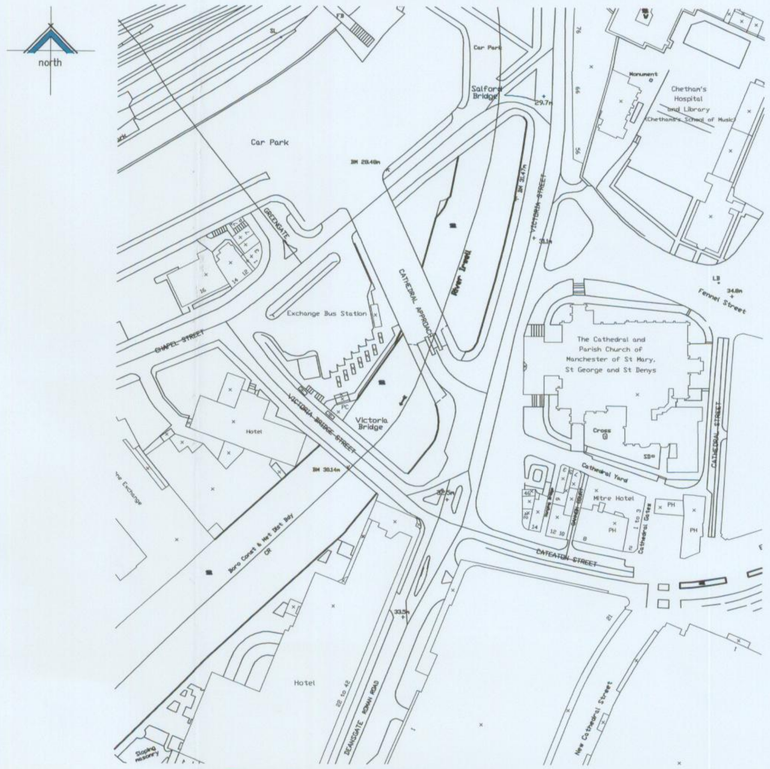

Location Plan Scale 1:1250

Bridge Elevation 1:20

Victoria Bridge, Northeast Parapet, Manchester end.

Bronze Plaque 420 x 594 x 6mm to be mounted at centre point of large stone panel *(setting out line A & B demark location for centre of signage)* in line with cast iron column on top of bridge parapet.

Plaques are to be mounted using flush tamperproof security fixings, resin anchored into stone work. All fixings to be approved prior to work carried out.





Bridge Photographs

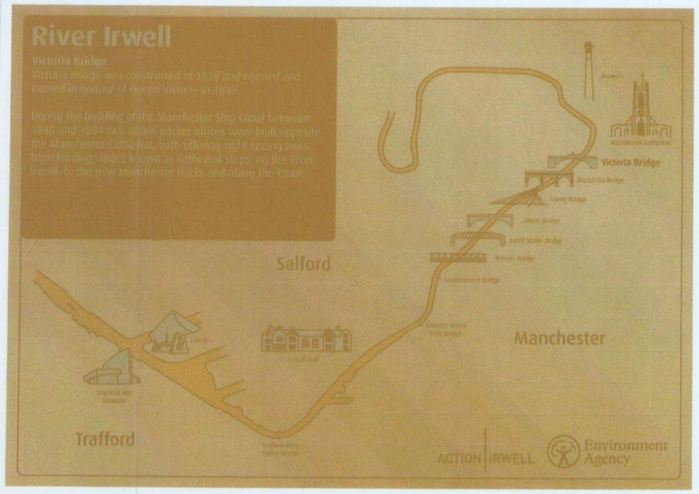

Victoria Bridge Plaque Design Scale 1:2.5

REV.	DESCRIPTION	DATE	DRN BY	CKD BY

PLANNING
ACKD
REPLIED
RECD 12 MAR 2008

jmarchitects

PROJECT: River Irwell Bridge Signage
TITLE: Victoria Bridge
CLIENT: Mersey Basin Business Foundation
JOB No.: 4372 | DRAWING No.: P(0)001 | REVISION:
SCALE: various as shown | DRAWN BY: DD | CHECKED BY: APR
STATUS: | DATE:

Floor 9
St James's Buildings
Oxford Street
Manchester
M1 6EJ

T: 0161 200 6300

F: 0161 200 6301

man@jmarchitects.net