NOTES:-
THESE DRAWINGS ARE FOR BUILDING REGULATION PURPOSES ONLY.

UNDER NO CIRCUMSTANCES WILL THE DRAUGHTSMAN BE LIABLE FOR ERRORS THAT MAY OCCUR DURING AND/OR AFTER CONSTRUCTION.

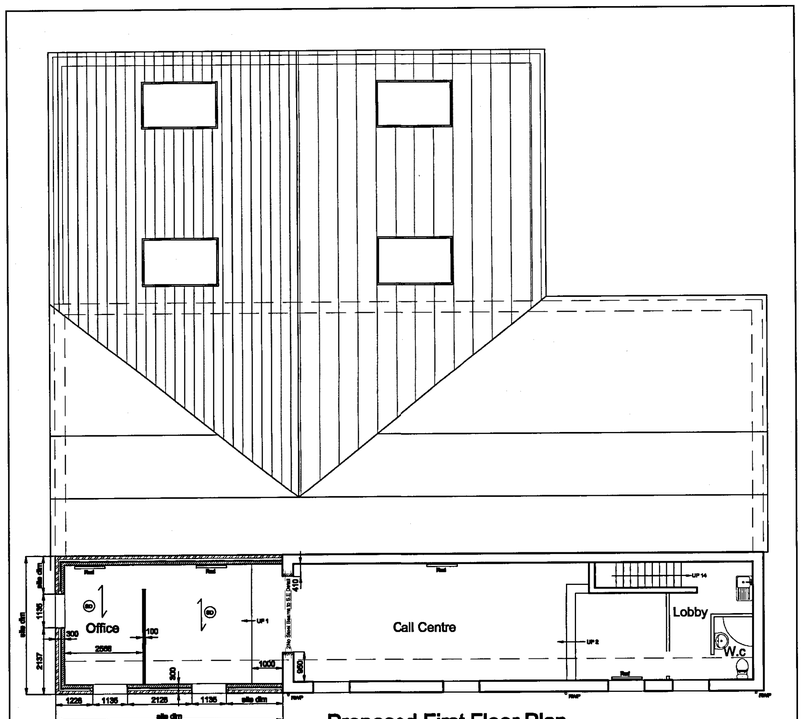

Proposed First Floor Plan

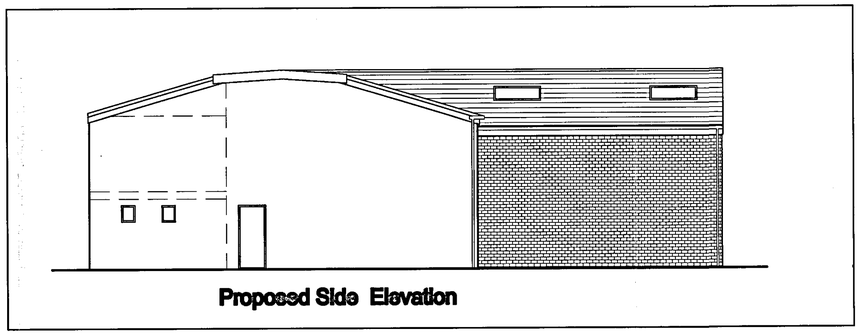

Proposed Side Elevation

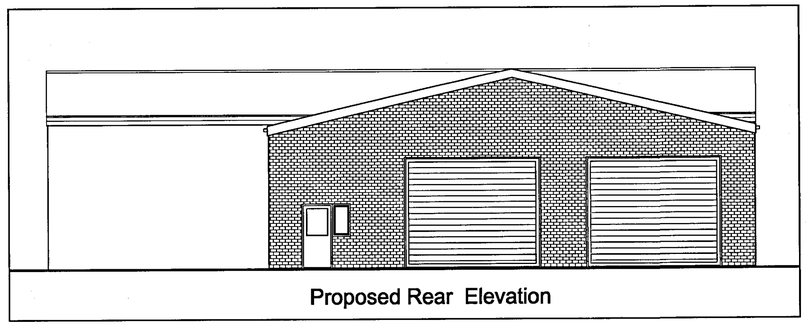

Proposed Rear Elevation

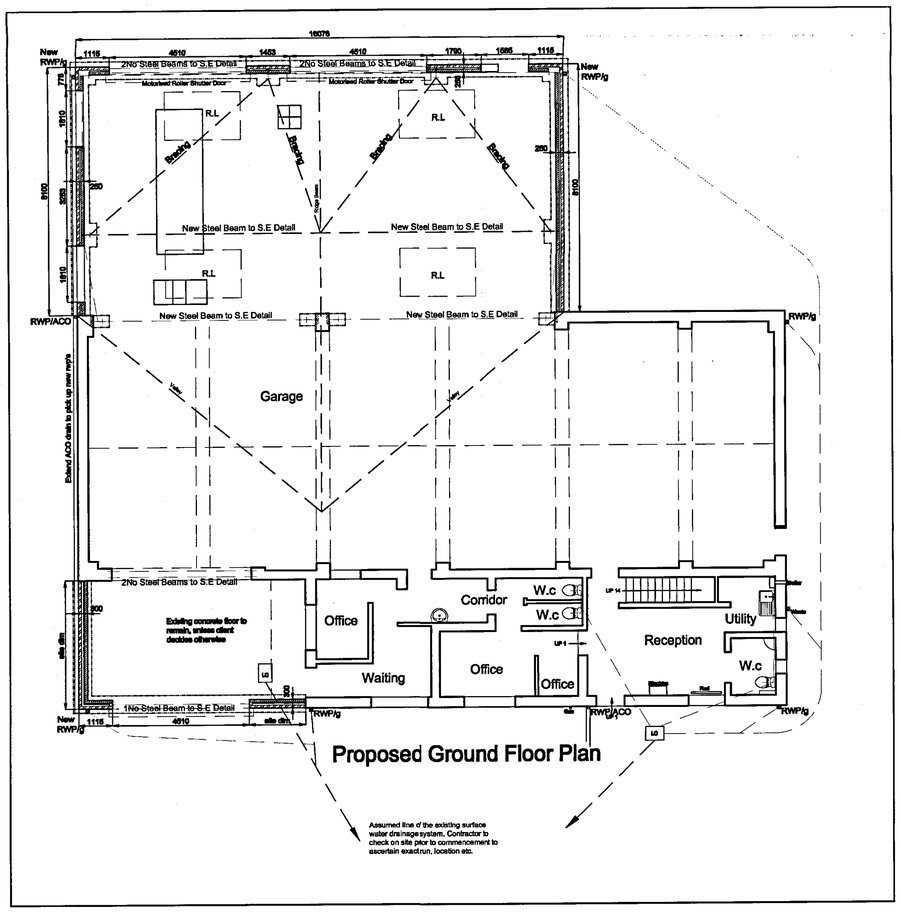

Proposed Ground Floor Plan

Assumed line of the existing surface water drainage system. Contractor to check on site prior to commencement to ascertain exact run, location etc.

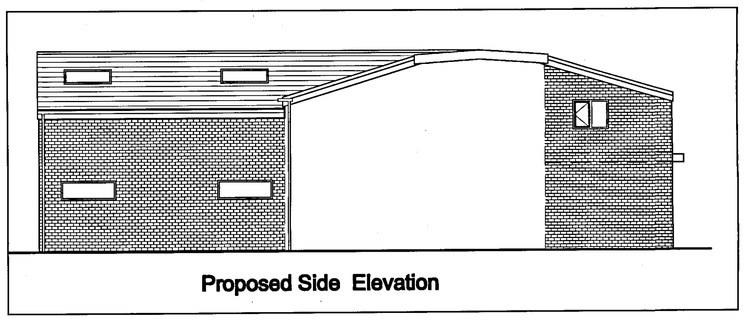

Proposed Side Elevation

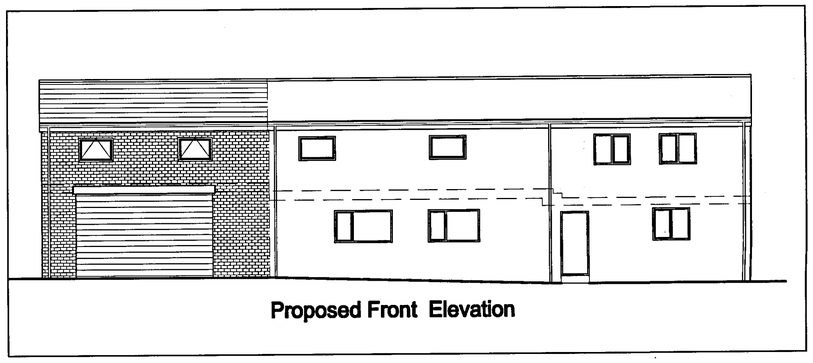

Proposed Front Elevation

PLANNING AND BUILDING CONTROL
14 AUG 2013

PLANNING AND BUILDING CONTROL
02 SEP 2013

REV :	DATE :	REVISION NOTE :
A	01.05.13	Roller shutter placed higher & externally to front, windows and new floor amended to suit

PROJECT NAME :
Land off Oatlands Road Wythenshawe

DRAWING TITLE :
Wythenshawe Private Hire & MOT Station
Proposed Plans & Elevations

DRAWING NUMBER :

A13	003	WD	003	

DRAWING ORIGIN :

2013	—	—	02	A

DATE : 06.04.13
SCALE : 1:100

CLIENT : Wythenshawe Private Hire
DRAWN BY : D.W.
CHECKED BY : T.R.

THE CESTRIA
PARTNERSHI
CHARTERED ARC
5 SPATH LANI
HANDFORTH,
WILMSLOW,
CHESHIRE, SI
T / F: 01625
E:
cestriarch@gm

COPYRIGHT ©
The copyright of this drawing belongs to The Cestria Partnership, Architects and cannot be reproduced in any way whatsoever without the Architects approval.

PLEASE NOTE
The contractor must verify all dimensions on site before commencing any work or prepa manufacturing drawings, any discrepancies are to be verified with the Architect.
Do not scale off the drawing. Use figured dimensions only.