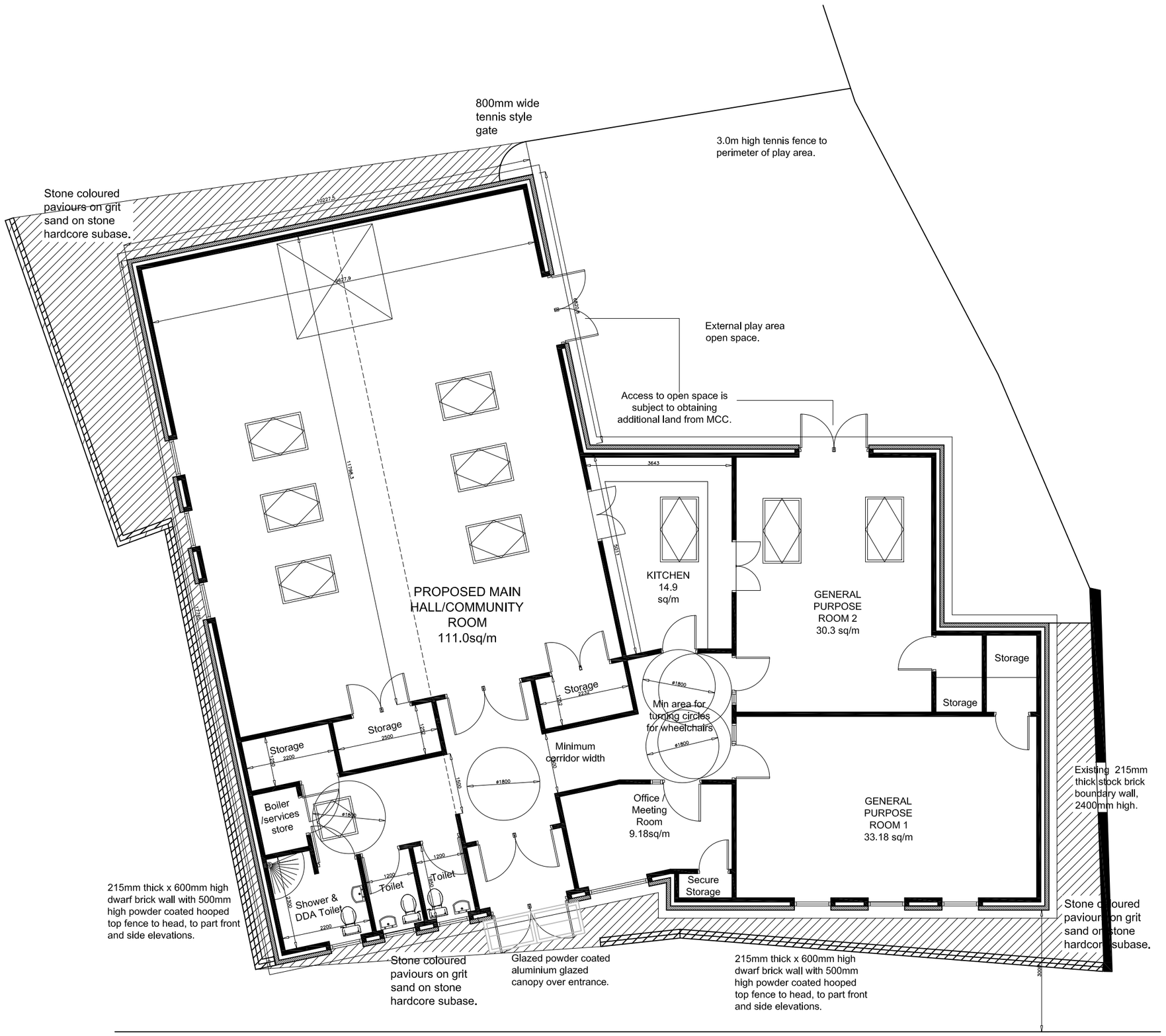

PROPOSED GROUND FLOOR PLAN, UTILISING THE CURRENT AND PEACE GARDEN SITES, SUBJECT TO FULL MEASURE
Approx 263.70 sq/m

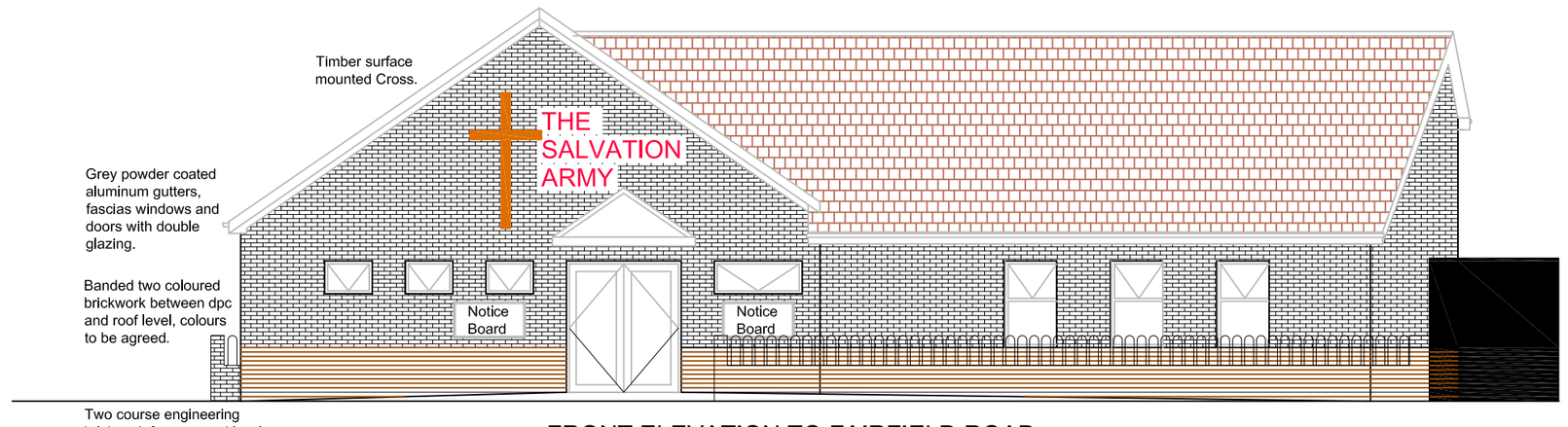

FRONT ELEVATION TO FAIRFIELD ROAD

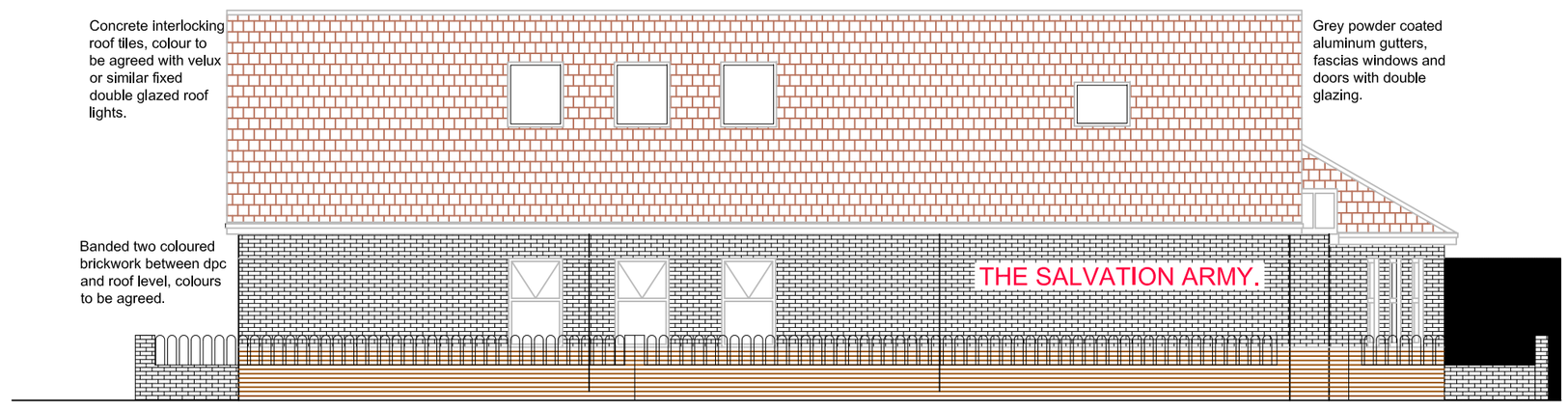

SIDE ELEVATION TO TOXTETH STREET

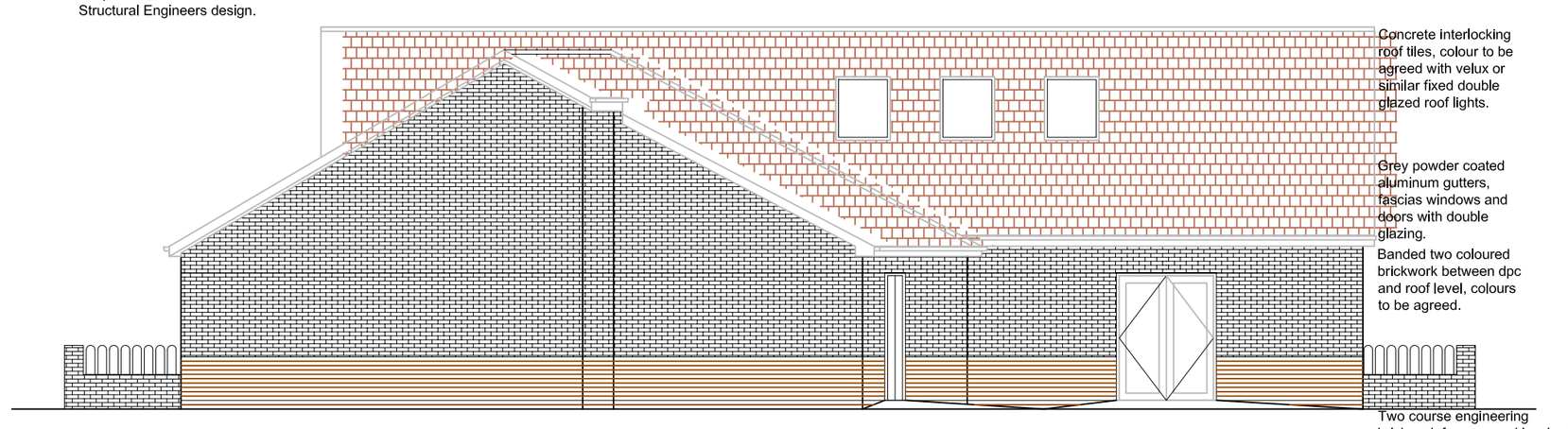

SIDE ELEVATION FROM FORMER PEACE GARDEN SIDE.

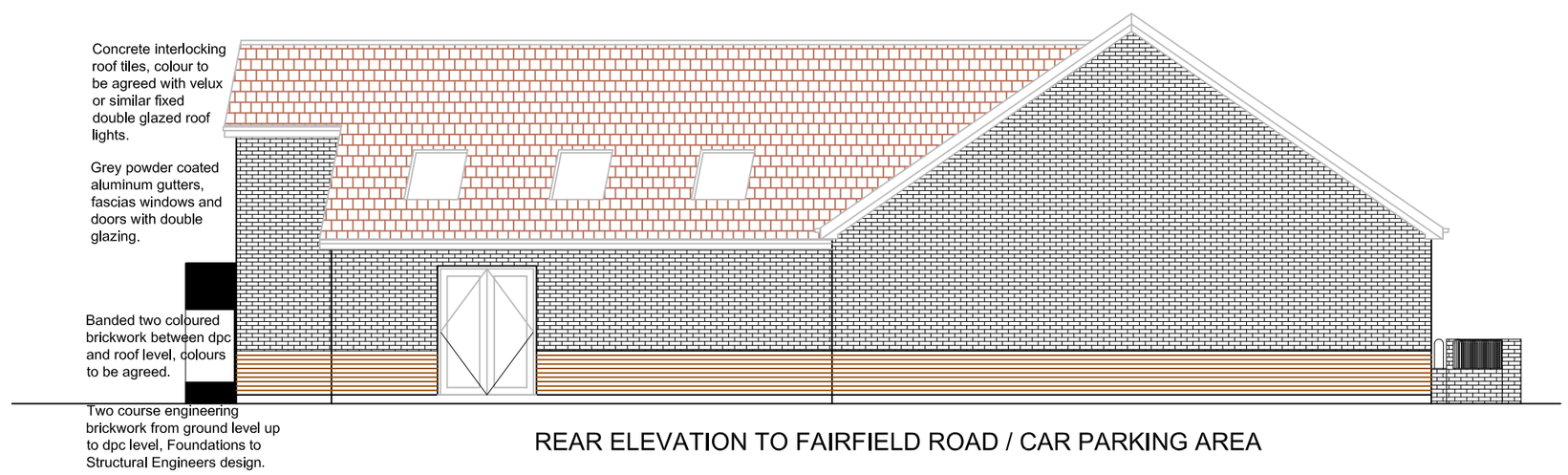

REAR ELEVATION TO FAIRFIELD ROAD / CAR PARKING AREA

Chartered Building Surveyors
Design & Construction Consultants
12 GREEK STREET STOCKPORT CHESHIRE SK3 8AB
Tel: (0161) 476-6662 Fax: (0161) 477-6663 www.iglsurveying.co.uk info@iglsurveying.co.uk
This dwg is copyright and should not be used or reproduced without written consent of IGL Surveying Ltd.
All dimensions to be checked on site by contractor prior to commencement of works.

CLIENT: THE SALVATION ARMY TRUSTEE COMPANY
PROJECT: OPENSHAW CORPS NEW HALL
DRAWING: PROPOSED FLOOR PLAN & ELEVATIONS

Dwg No: 2564/PP/01 Scale: 1:100
Drawn: RWI Date: April 2013
Checked: RWI Rev:

Rev:	Description:	Date:
	Planning Application	08.01.13

A2 WHEN PLOTTED