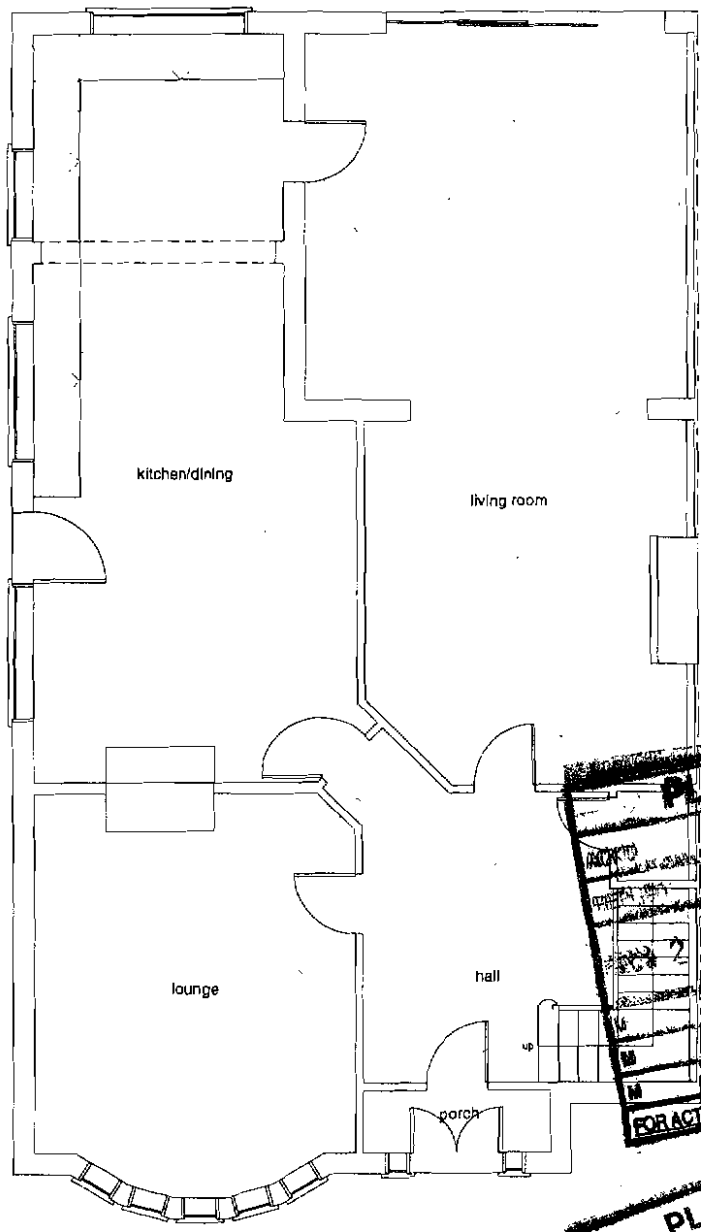

PLANNING
ACK'D
REPLIED
REC'D 26 JUN 2008
M
M
M
FOR ACTION

PLANNING
ACK'D
REPLIED
REC'D 26 JUN 2008
M
M
M
FOR ACTION

Scale: metres 0 0.5 1.0 1.5 2.0 3.0 4.0 5.0

59 ALEXANDRA ROAD SOUTH
WHALLEY RANGE M16 8GH
drwg no.: 772/1 scale: 1/100
drawn by: gff date: 17.06.08
EXISTING GROUND FLOOR PLAN

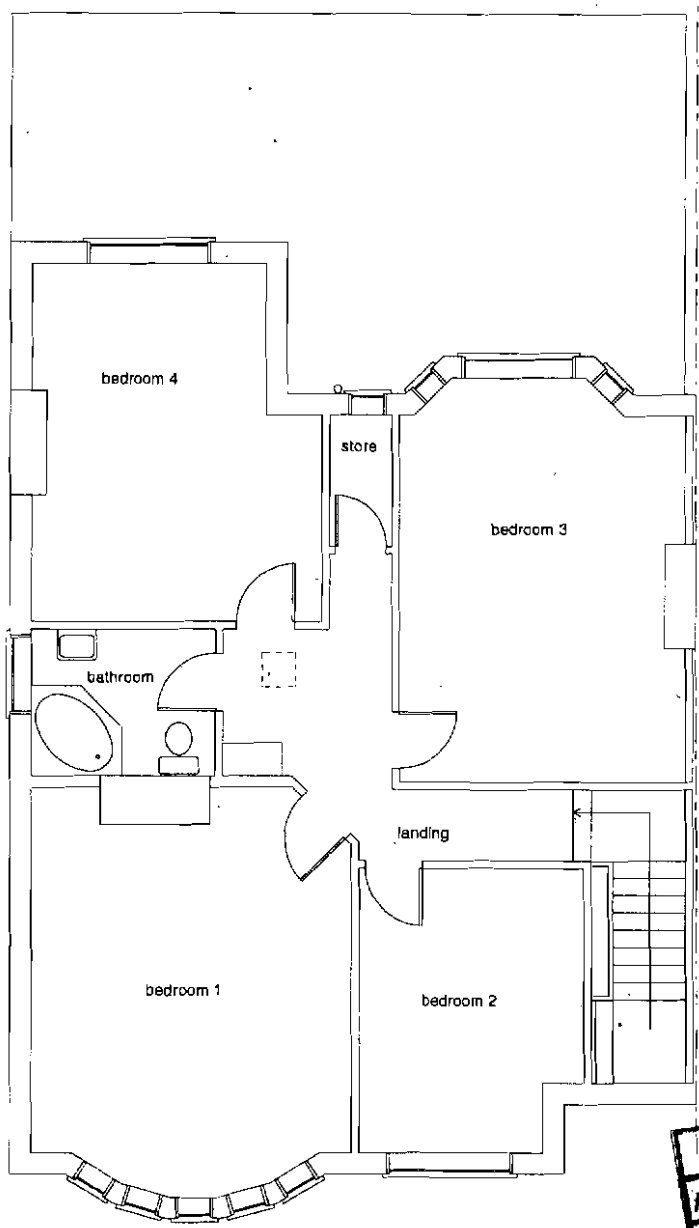

ACK'D
REPLIED
REC'D 2 6 JUN 2008
INIT REC'D | DATE
M
M
M
FOR ACTION

Scale: metres 0 0.5 1.0 1.5 2.0 3.0 4.0 5.0

59 ALEXANDRA ROAD SOUTH
WHALLEY RANGE M16 8GH
drwg no.: 772/2 scale: 1/100
drawn by: gff date: 17.06.08
EXISTING FIRST FLOOR PLAN



REAR ELEVATION

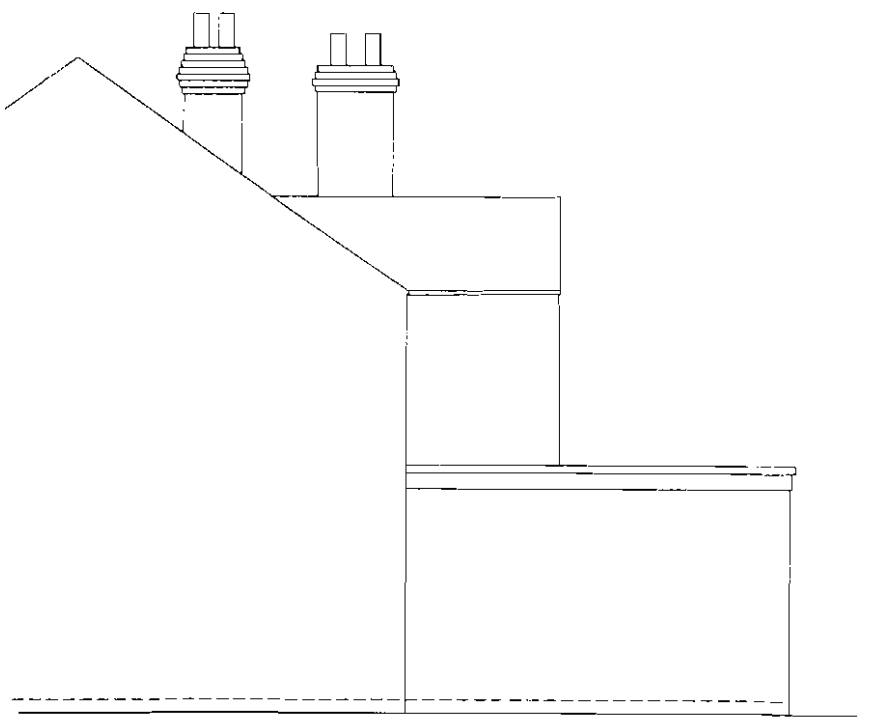

SOUTH SIDE ELEVATION

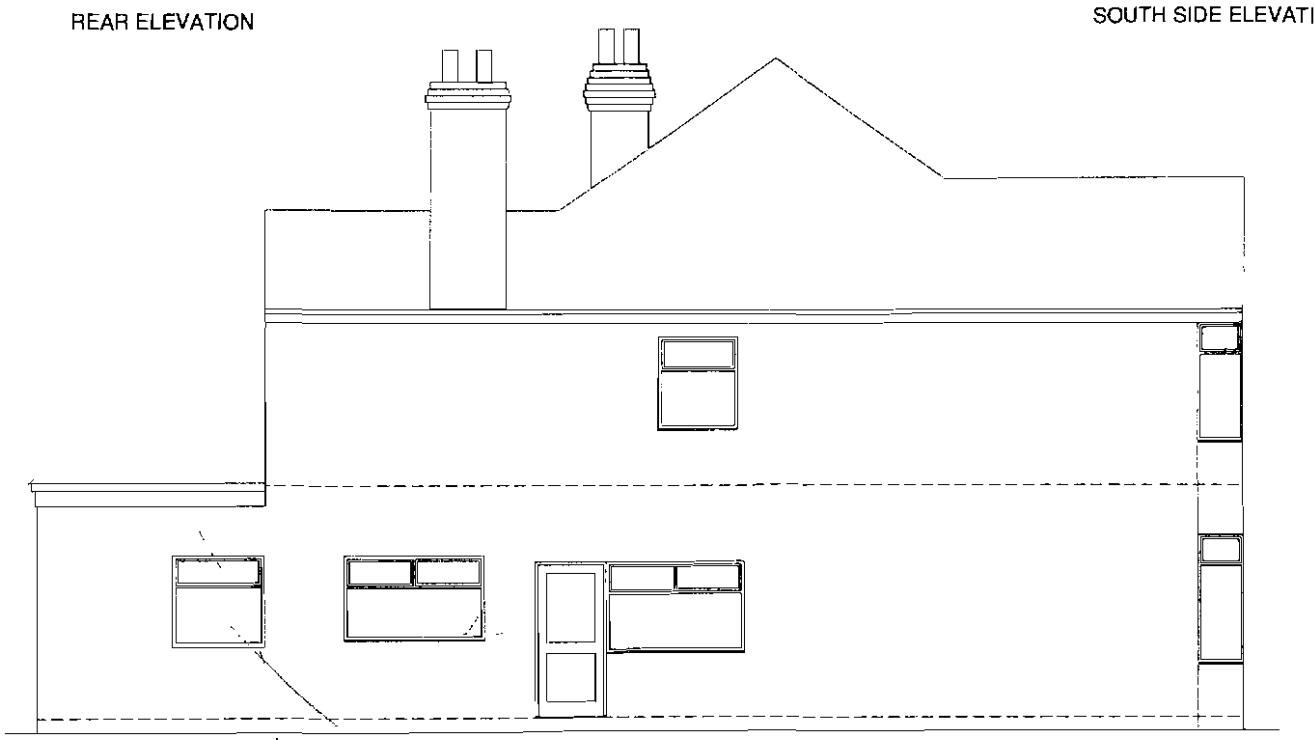

NORTH SIDE ELEVATION

59 ALEXANDRA ROAD SOUTH
WHALLEY RANGE M16 8GH
drwg no.: 772/3 scale: 1/100
drawn by: gff date: 17.06.08
EXISTING ELEVATIONS

