

EXISTING BLOCK PLAN

(SCALE 1:200)



PROPOSED BLOCK PLAN

(SCALE 1:200)

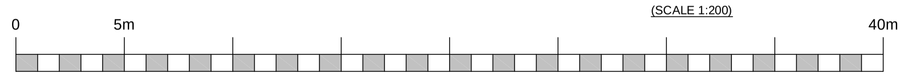

1:200 SCALE BAR IN METERS

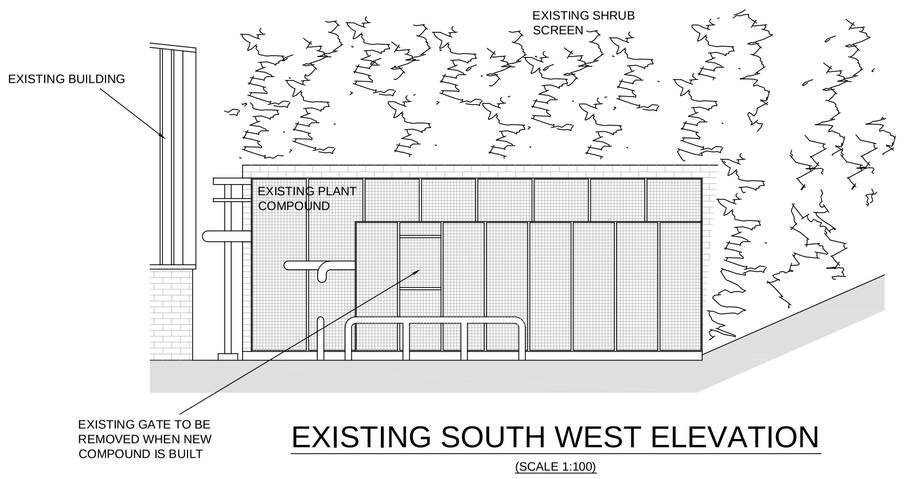

EXISTING SOUTH WEST ELEVATION

(SCALE 1:100)

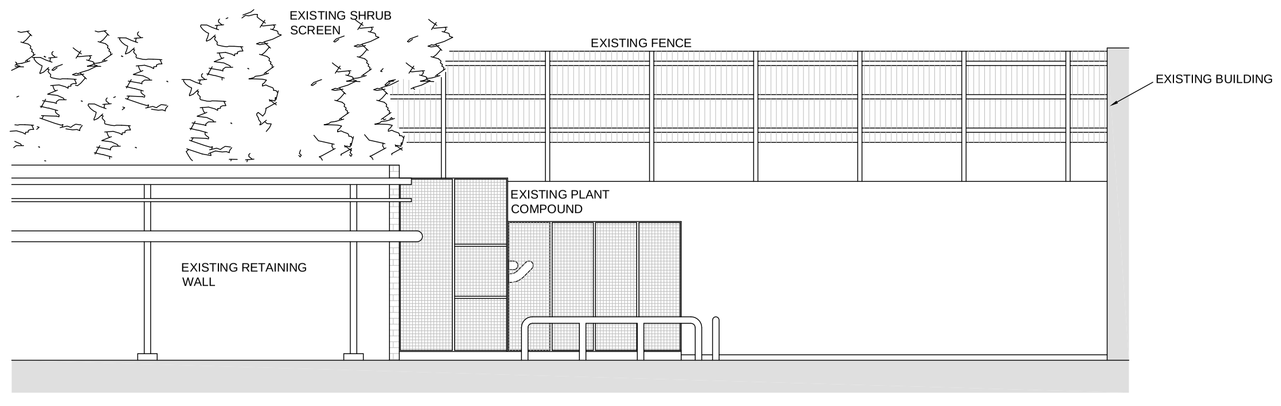

EXISTING NORTH WEST ELEVATION

(SCALE 1:100)

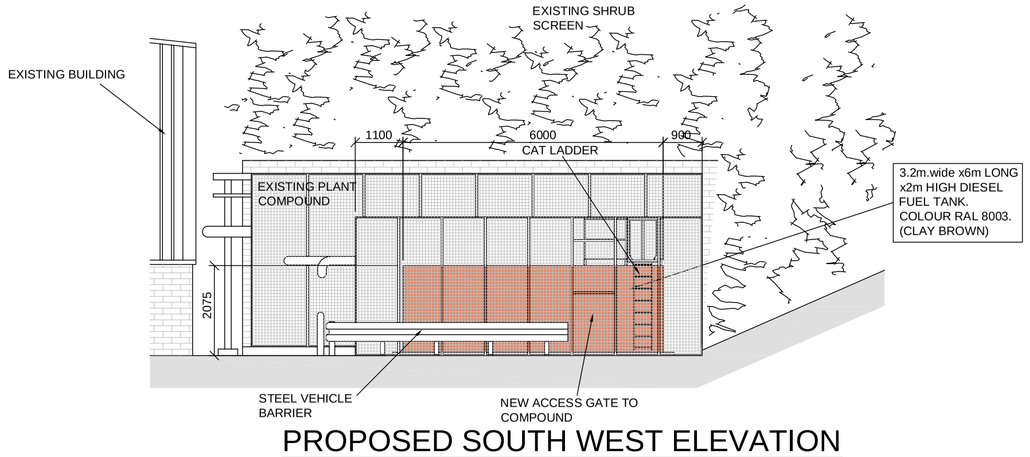

PROPOSED SOUTH WEST ELEVATION

(SCALE 1:100)

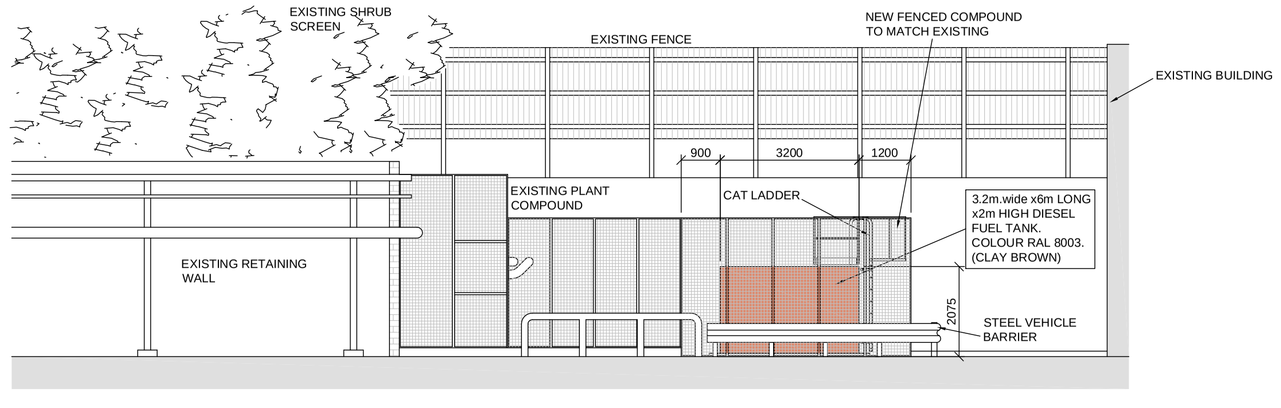

PROPOSED NORTH WEST ELEVATION

(SCALE 1:100)

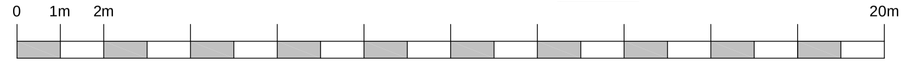

1:100 SCALE BAR IN METERS

mountfield

Project Faraday

NOTES

1. CDM REGULATION NO DRAWING OR OTHER DESIGN INFORMATION SHOULD BE READ WITHOUT REFERENCI TO THE HEALTH AND SAFETY PLAN.
2. THIS DRAWING IS TO BE READ IN CONJUNCTION WITH ALL RELEVANT ARCHITECTS, ENGINEERS, NATIONAL STRUCTURAL CONCRETE SPECIFICATION FOR BUILDING CONSTRUCTION (THIRD EDITION) AND SPECIALIST SUB-CONTRACTORS DRAWINGS AND SPECIFICATIONS AND EMPLOYER SPECIFICATION. ANY DISCREPANCIES BETWEEN THESE DRAWINGS ARE TO BE REPORTED IMMEDIATELY.
3. SITE IS TO VERIFY ALL DIMENSIONS PRIOR TO CONSTRUCTION
4. THIS DRAWING IS NOT TO BE SCALED IN HARD FORMAT AND/OR ELECTRONIC FORMAT.



EXISTING PHOTO P01

(NTS)



EXISTING PHOTO P02

(NTS)



EXISTING PHOTO P03

(NTS)

PLANNING

Revision	Date	Description
P1	07/12/11	ISSUED FOR PLANNING

PAUL OWEN ASSOCIATES
CONSULTING ENGINEERS TECHNICAL ADVISER
50 Burnhill Road, Beckenham, Kent BR3 3LA
t: 020 8249 6066
f: 020 8658 4580
e: poa@paulowen.co.uk
w: www.paulowen.co.uk

Project: UNIT 2 GATEWAY, INDUSTRIAL ESTATE, STORE STREET, MANCHESTER

Site No: N51

Site Ref: MCRST2

Project Description: PROPOSED INSTALLATION OF 3.2m WIDE x6.0m LONG x2.0m HIGH DIESEL FUEL TANK

Drawn: GHB

Scale: AS SHOWN @ A1

Date: December 11

Drawing: BLOCK PLAN & ELEVATIONS

Drg.No: 21104/N51/P02

Rev: P1