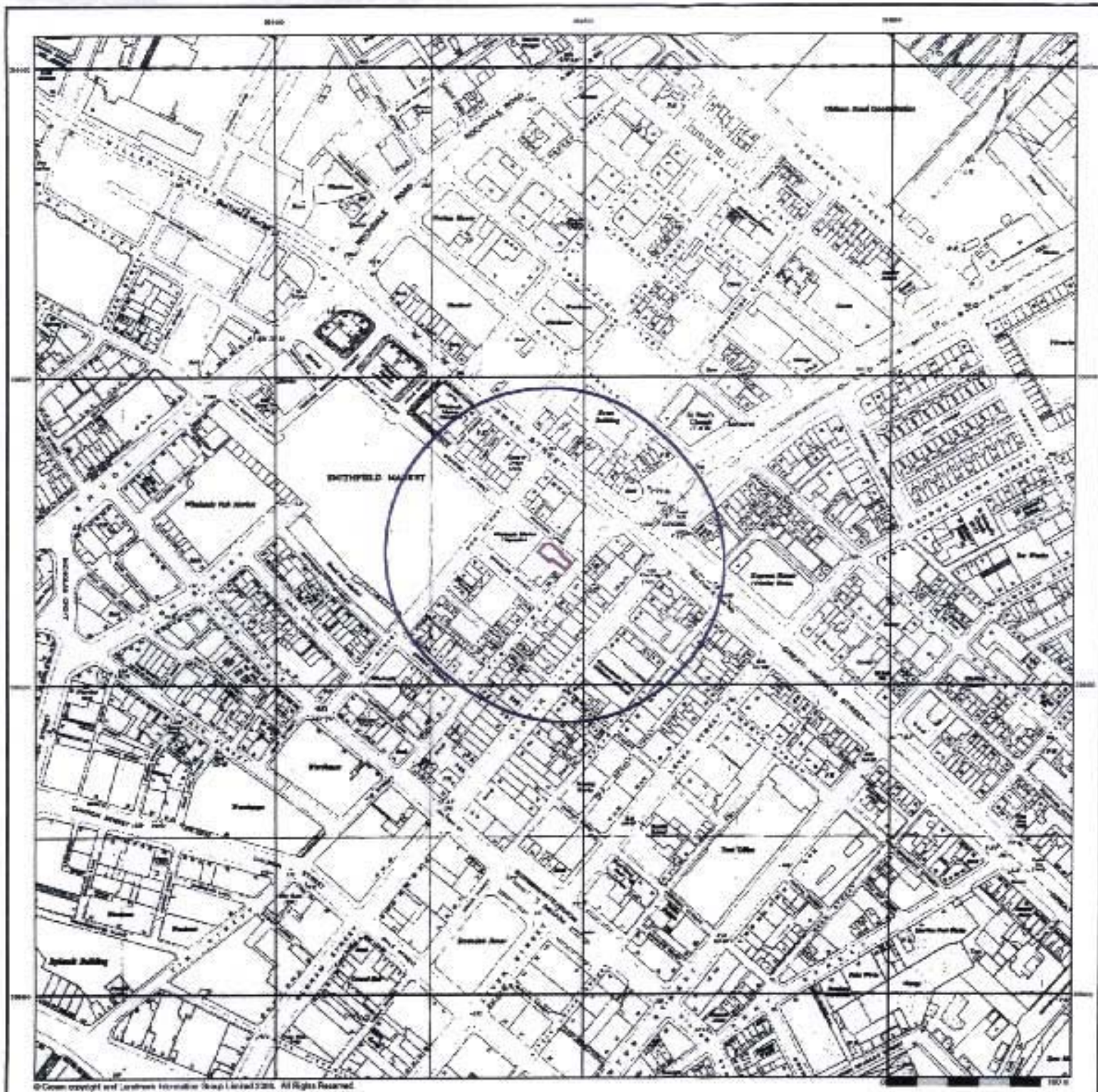

©Crown copyright and Landmark Information Group Limited 2006. All Rights Reserved.

Envirocheck®

A Landmark Service

Ordnance Survey Plan

Published 1953 - 1955

Source map scale - 1:2,500

The historical maps shown were reproduced from maps (predominantly held at the scale accepted for England, Wales and Scotland in the 1840's. In 1854 the 1:2,500 scale was selected for mapping urban areas and by 1890 it covered the whole of what were considered to be the cultivated parts of Great Britain. The published date given below is often some years later than the surveyed date. Before 1855, all OS maps were based on the Cassini Projection, with independent surveys of a single county or group of counties, giving rise to significant inaccuracies in outlying areas.

Map Name(s) and Date(s)



Historical Map - Segment A13



Order Details

Order Number:	24406262_1_1
Customer Ref:	0802-1008
National Grid Reference:	384580, 398880
Slice:	A
Site Area (Ha):	0.02
Search Buffer (m):	100

Site Details

65 Tib Street, MANCHESTER, M4 1LS

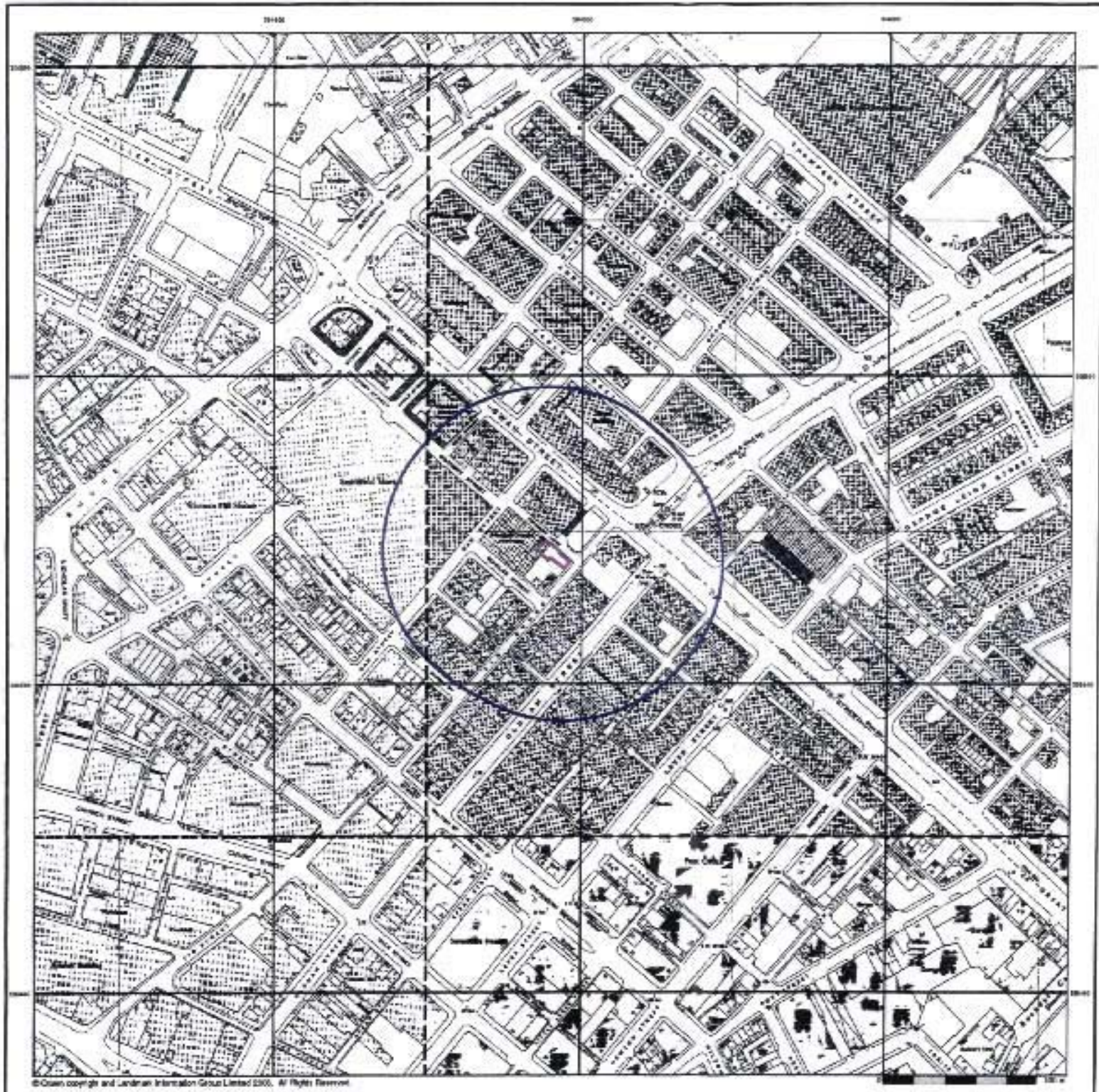

©Crown copyright and Landmark Information Group Limited 2005. All Rights Reserved.

Envirocheck®
A Landmark service

Ordnance Survey Plan
Published 1958 - 1971
Source map scale - 1:1,250

The historical maps shown were reproduced from maps predominantly held at the scale adopted for England, Wales and Scotland in the 1840's. In 1854 the 1:2,500 scale was adopted for mapping urban areas and by 1890 it covered the whole of what were considered to be the cultivated parts of Great Britain. The published date given below is often some years later than the surveyed date. Before 1935, all OS maps were based on the Cassini Projection, with independent surveys of a single county or group of counties, giving rise to significant inaccuracies in outlying areas.

Map Name(s) and Date(s)



Historical Map - Segment A13

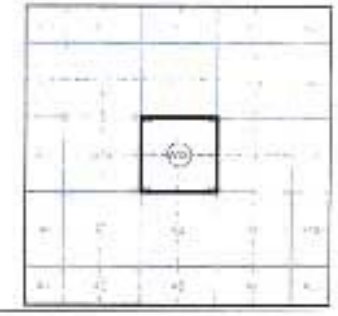

Order Details

Order Number:	24406202_1_1
Customer Ref:	0802-1005
National Grid Reference:	384680, 398680
Slice:	A
Site Area (Ha):	0.02
Search Buffer (m):	100

Site Details

90 Tib Street, MANCHESTER, M4 1LS

LANDMARK Information Group

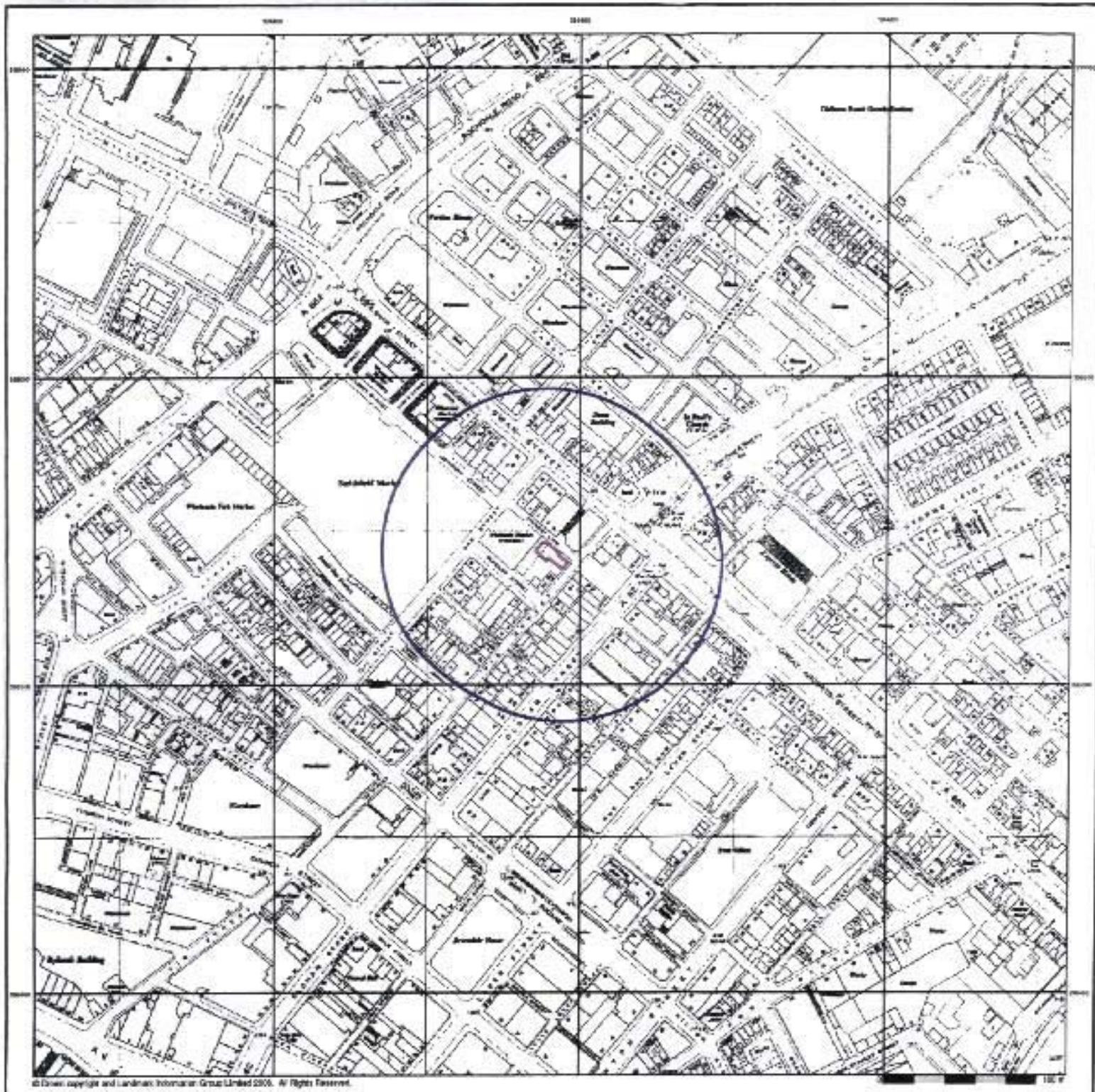

© Crown copyright and Landmark Information Group Limited 2006. All Rights Reserved.

Envirocheck®
A Landmark service

Ordnance Survey Plan
Published 1959 - 1965
Source map scale - 1:2,500

The historical maps shown were reproduced from maps predominantly from the scale adopted for England, Wales and Scotland in the 1840's. In 1855 the 1:2,500 scale was adopted for mapping urban areas and by 1896 it covered the whole of what were considered to be the cultivated parts of Great Britain. The published date given below is often some years later than the surveyed date. Before 1930, all OS maps were based on the Cassini Projection, with independent surveys of a single county or group of counties, giving rise to significant inaccuracies in outlying areas.

Map Name(s) and Date(s)



Historical Map - Segment A13

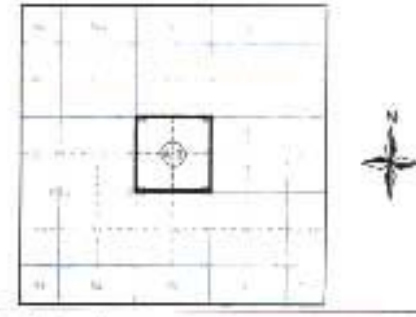

Order Details

Order Number:	24406282_1_1
Customer Ref:	0902-1008
National Grid Reference:	384580, 398680
Slice:	A
Site Area (Ha):	0.02
Search Buffer (m):	100

Site Details

85 Tib Street, MANCHESTER, M4 1LS

LANDMARK Information Group
Tel: 0870 850 6272
Fax: 0870 850 6271
Web: www.envirocheck.co.uk

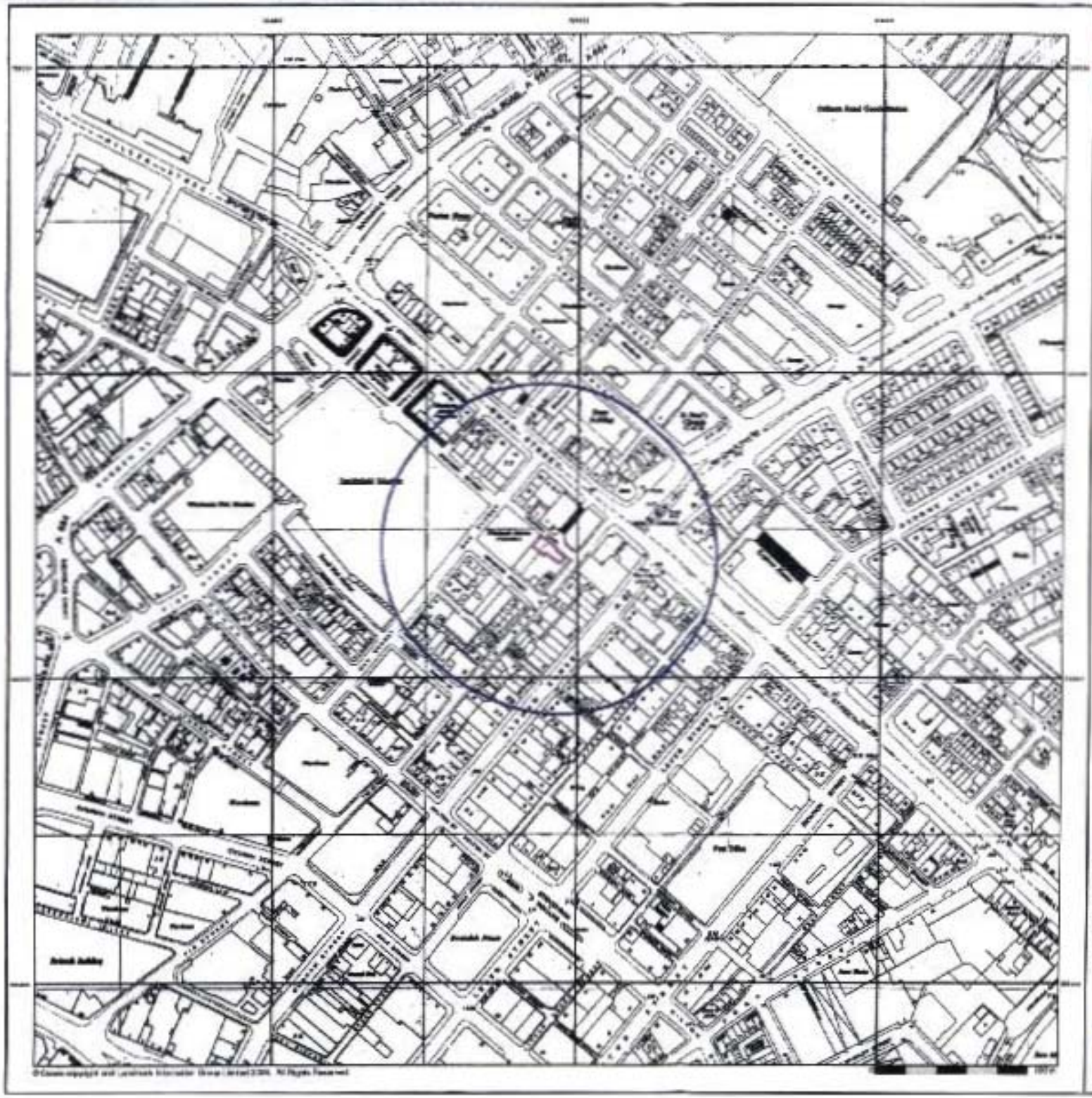

Envirocheck®

A Landmark service

Ordnance Survey Plan

Published 1966 - 1969

Source map scale - 1:2,500

The historical maps shown were reproduced from maps predominantly held at the scale adopted for England, Wales and Scotland in the 1840's. In 1855 the 1:2,500 scale was adopted for mapping urban areas and by 1890 it covered the whole of what were considered to be the cultivated parts of Great Britain. The published date given below is often some years later than the surveyed date. Before 1936, all OS maps were based on the Cassini Projection, with subsequent revision of a single county or group of counties, giving rise to slightly [illegible] on outlying areas.

Map Name(s) and Date(s)



Historical Map - Segment A13

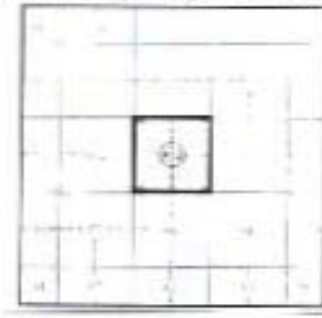

Order Details

Order Number:	24486262_1_1
Customer Ref:	6802-1068
National Grid Reference:	384580, 398680
Slice:	A
Site Area (Ha):	0.02
Search Buffer (m):	100

Site Details

65 Tib Street, MANCHESTER, M4 1LS

© Crown copyright and Landmark Information Group Limited 2006. All Rights Reserved.

LANDMARK information Group

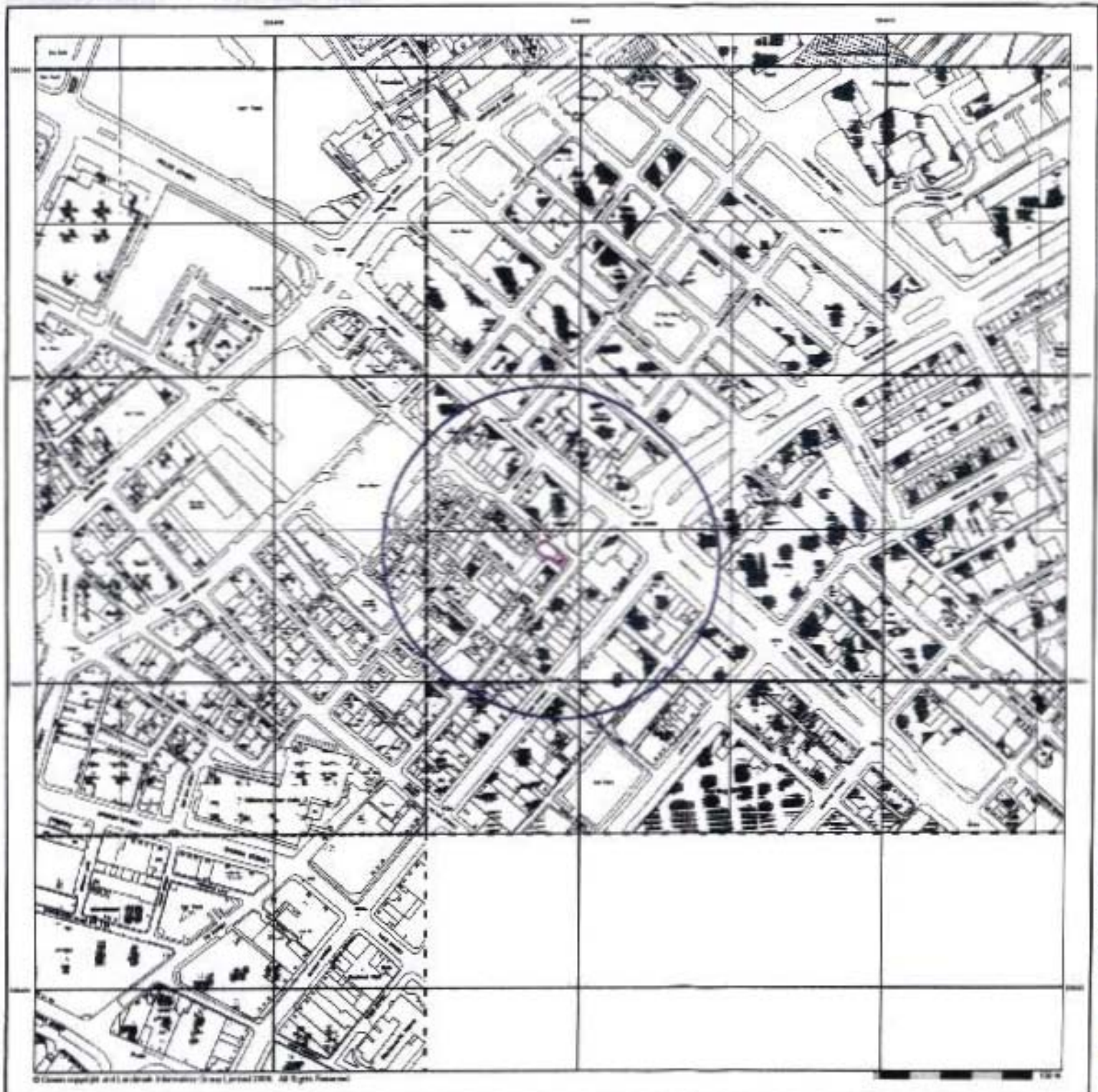

Envirocheck®

A Landmark service

Ordnance Survey Plan

Published 1970 - 1990

Source map scale - 1:1,250

The historical maps shown were reproduced from maps produced mainly field at the scale adopted for England, Wales and Scotland in the 1840's. In 1854 the 1:10,560 scale was adopted for mapping urban areas and by 1896 it covered the whole of what were considered to be the cultivated parts of Great Britain. The published date given below is often some years later than the surveyed date. Before 1936, all OS maps were based on the Cassini Projection, with subsequent surveys of a single county or group of counties giving rise to significant inaccuracies in outlying areas.

Map Name(s) and Date(s)



Historical Map - Segment A13



Order Details

Order Number:	24406262_1_1
Customer Ref:	0802-1008
National Grid Reference:	384580, 398080
Slice:	A
Site Area (Ha):	0.02
Search Buffer (m):	100

Site Details

66 Tib Street, MANCHESTER, M4 1LS

LANDMARK Information Group

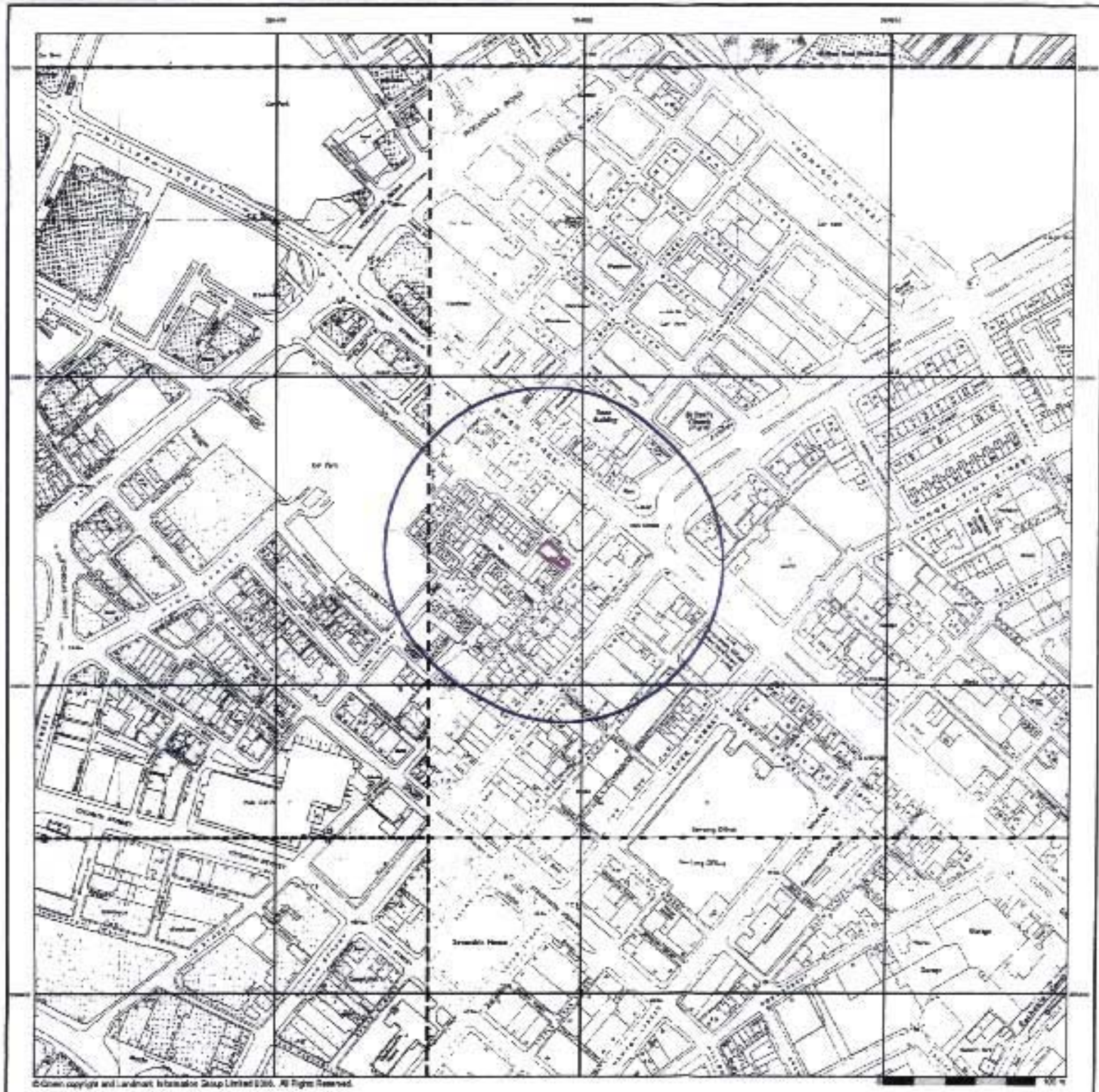

© Crown copyright and Landmark Information Group Limited 2006. All Rights Reserved.

Envirocheck®
A Landmark Service

Additional SIMs

Published 1978 - 1985

Source map scale - 1:1,250

The SIM cards (Ordnance Survey's Survey of Information on Microfilm) are further, minor editions of mapping which were produced and published in between the main editions as an area was updated. They date from 1947 to 1994, and contain detailed information on buildings, roads and land-use. These maps were produced at both 1:2,500 and 1:1,250 scales.

Map Name(s) and Date(s)



Historical Map - Segment A13

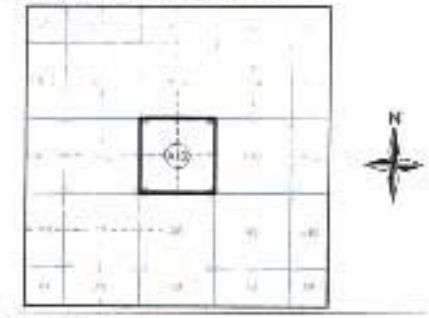

Order Details

Order Number:	24406262_1_1
Customer Ref:	0802-1008
National Grid Reference:	384580, 398680
Slice:	A
Site Area (Ha):	0.02
Search Buffer (m):	100

Site Details

65 Tib Street, MANCHESTER, M4 1LS

LANDMARK Information Group

Tel: [illegible]
Fax: [illegible]
Web: [illegible]

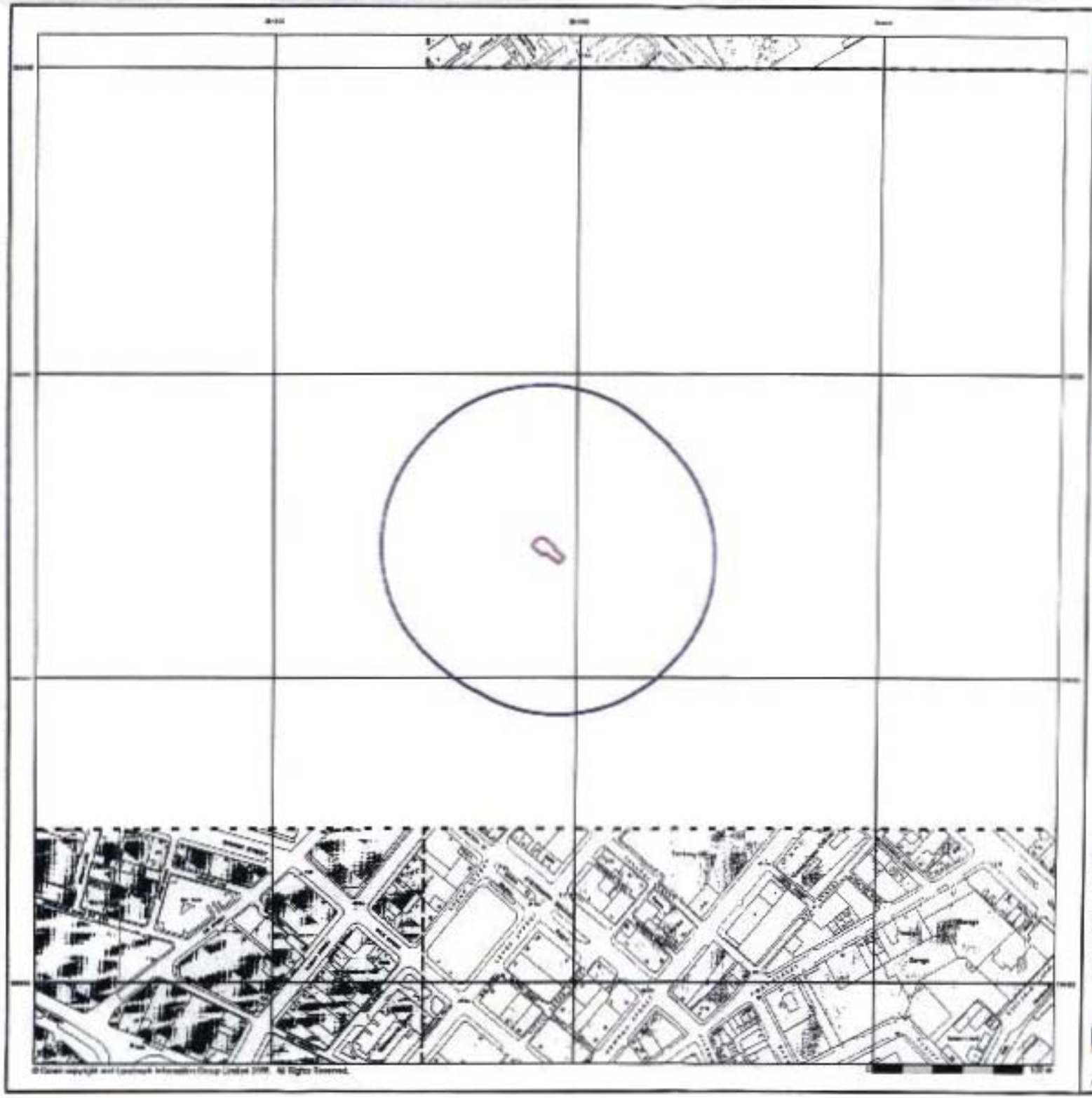

© Crown copyright and Landmark Information Group Limited 2008. All Rights Reserved.

Envirocheck®

A Landmark Service

Additional SIMs

Published 1984 - 1990

Source map scale - 1:1,250

The SIM cards (Ordnance Survey's Survey of Information on Microfilm) are further, minor editions of mapping which were produced and published in between the main editions as an area was updated. They date from 1987 to 1994, and contain detailed information on buildings, roads and landuse. These maps were produced at both 1:2,500 and 1:1,250 scales.

Map Name(s) and Date(s)



Historical Map - Segment A13



Order Details

Order Number:	24406262_1_1
Customer Ref:	0802-1008
National Grid Reference:	384580, 398580
Slice	A
Site Area (Ha):	0.02
Search Buffer (m):	100

Site Details

65 Tib Street, MANCHESTER, M4 1LS

LANDMARK Information Group

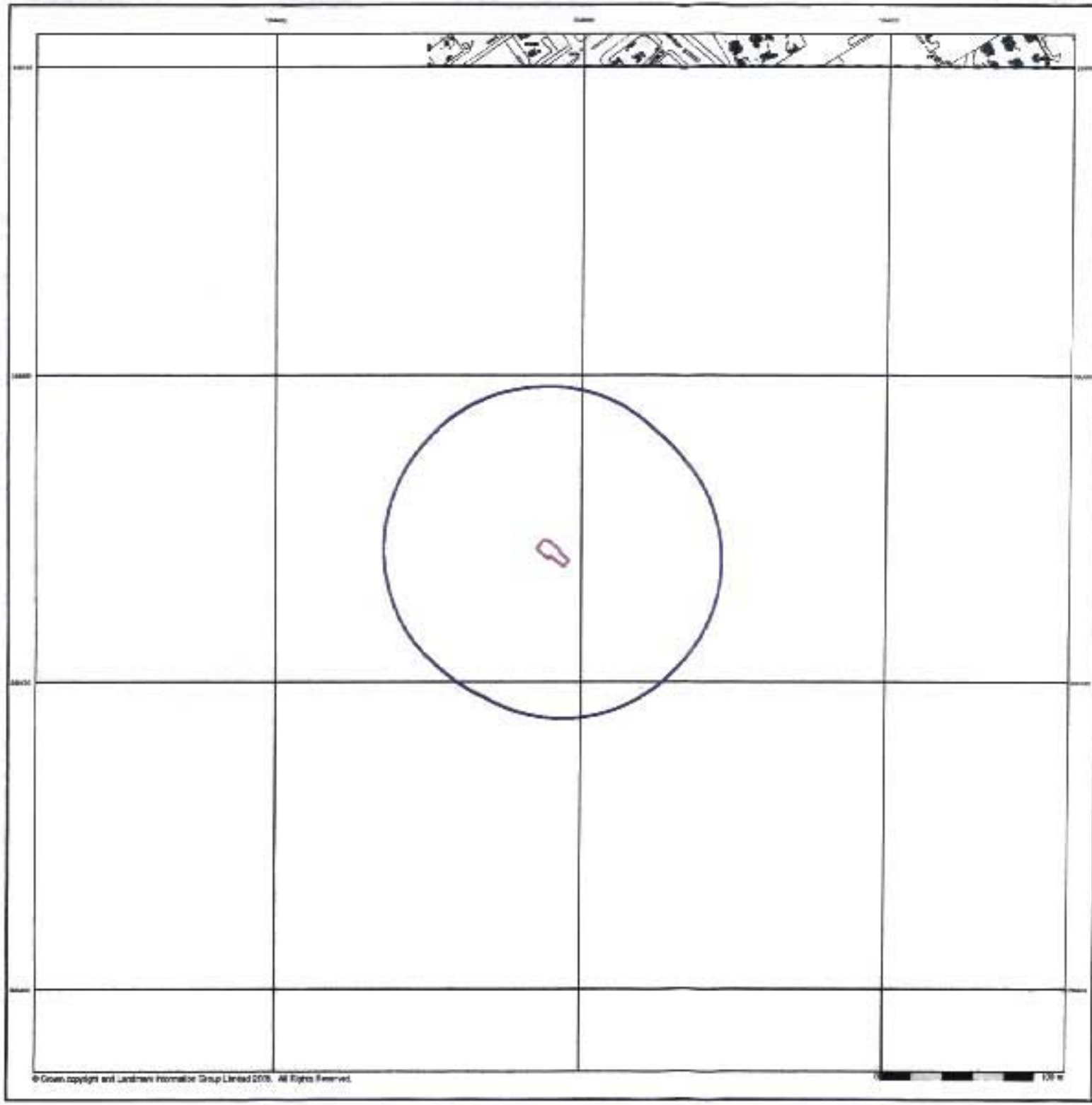

© Crown copyright and Landmark Information Group Limited 2009. All Rights Reserved.

Envirocheck

Ordnance Survey Plan

Published 1989

Source map scale - 1:1,250

The historical maps shown were reproduced from maps predominantly held at the scale accepted for England, Wales and Scotland in the 1840's. In 1854 the 1:2,500 scale was adopted for mapping urban areas and by 1888 it covered the whole of what were considered to be the developed parts of Great Britain. The published date given below is often some years later than the surveyed date. Before 1936, all OS maps were based on the Cassini Projection, with independent surveys of a single county or group of counties, giving rise to significant inaccuracies in outlying areas.

Map Name(s) and Date(s)



Historical Map - Segment A13

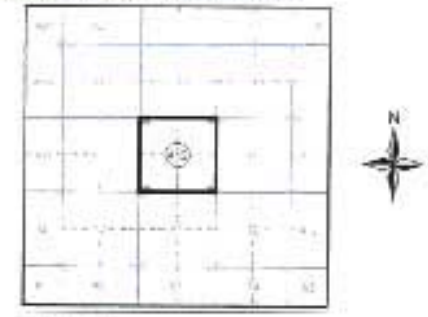

Order Details

Order Number:	24406252_1_1
Customer Ref:	0902-1008
National Grid Reference:	384680, 398690
Slice:	A
Site Area (Ha):	0.03
Search Buffer (m):	100

Site Details

65 Tib Street, MANCHESTER, M4 1LS

LANDMARK Information Group

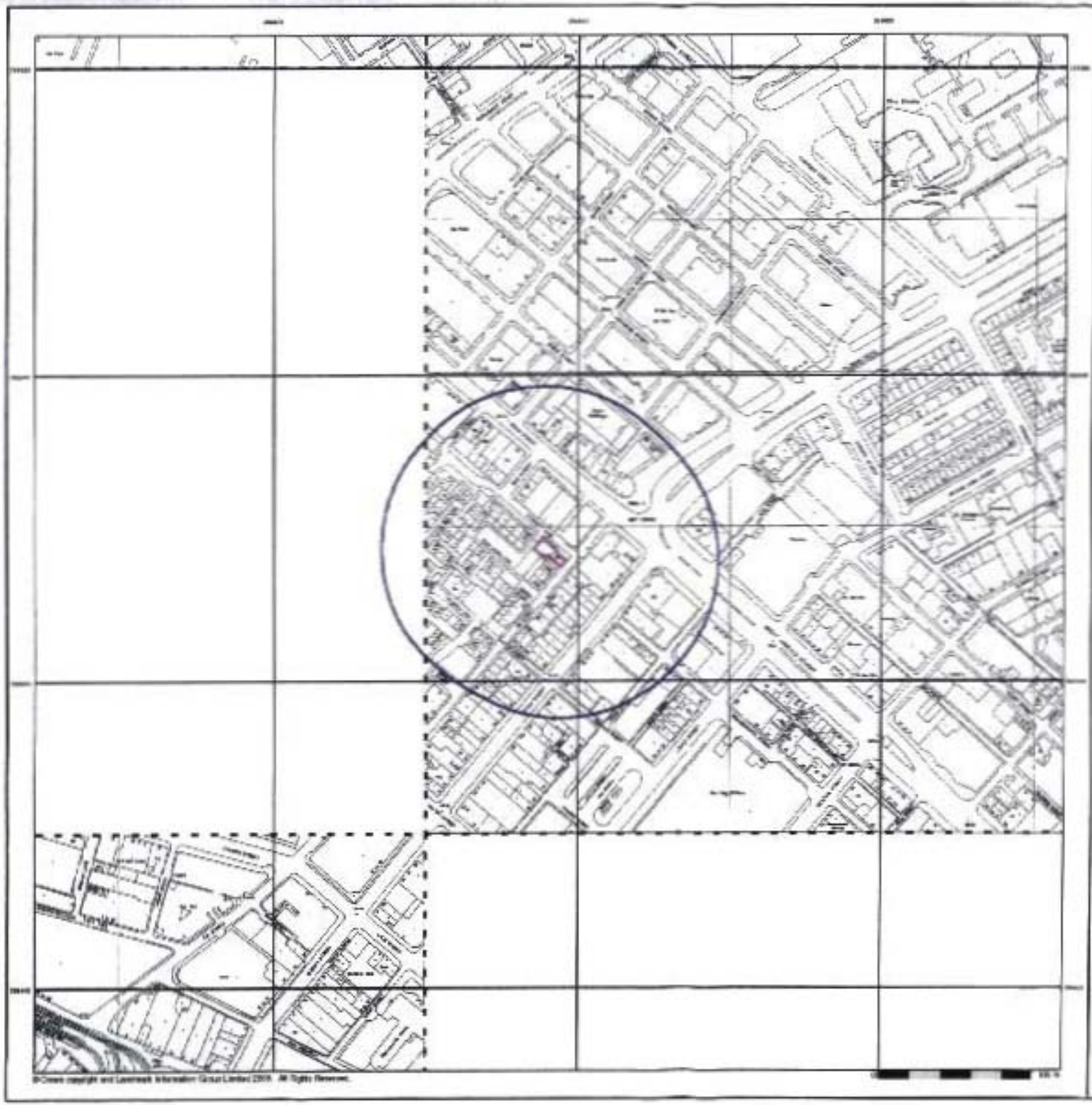

© Crown copyright and Landmark Information Group Limited 2009. All Rights Reserved.

Envirocheck®
A Landmark service

Large-Scale National Grid Data

Published 1993 - 1995

Source map scale - 1:1,250

Large Scale National Grid Data succeeded SIM cards (Ordnance Survey's Survey of Information on Mapping) in 1992, and continued to be produced until 1999. These maps were the first-ranking of digital mapping and so provide detailed information on houses and roads, but and to show less topographic features such as vegetation. These maps were produced at both 1:2,500 and 1:1,250 scales.

Map Name(s) and Date(s)



Historical Map - Segment A13

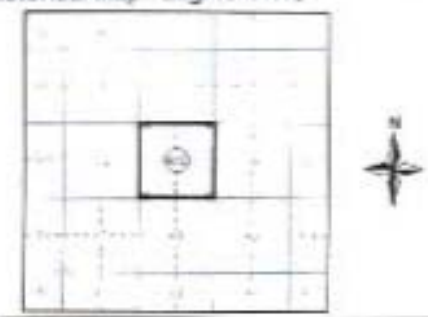

Order Details

Order Number:	24406262_1_1
Customer Ref:	0802-1008
National Grid Reference:	384580, 398880
Slice:	A
Site Area (Ha):	0.02
Search Buffer (m):	100

Site Details

65 Tib Street, MANCHESTER, M4 1LS

LANDMARK
Information Group

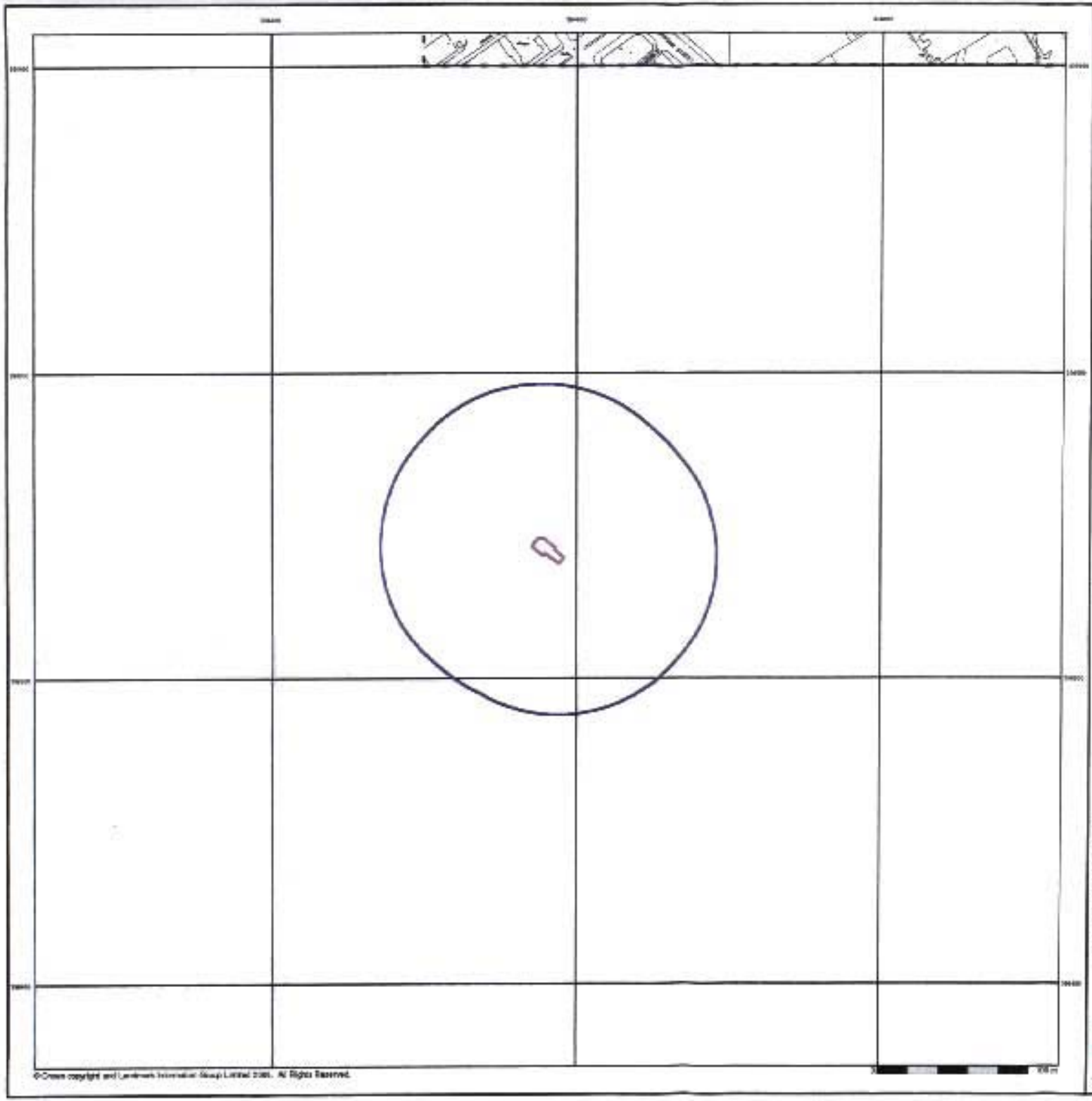

©Crown copyright and Landmark Information Group Limited 2006. All Rights Reserved.

Envirocheck®

A Landmark Service

Large-Scale National Grid Data

Published 1994

Source map scale - 1:1,250

Large-Scale National Grid Data superseded SIM cards (Ordnance Survey's Survey of Information on Microfilm) in 1992, and continued to be produced until 1999. These maps were the fore-runners of digital mapping and so provide detailed information on houses and roads, but tend to show less topographic features such as vegetation. These maps were produced at both 1:2,500 and 1:1,250 scales.

Map Name(s) and Date(s)



Historical Map - Segment A13

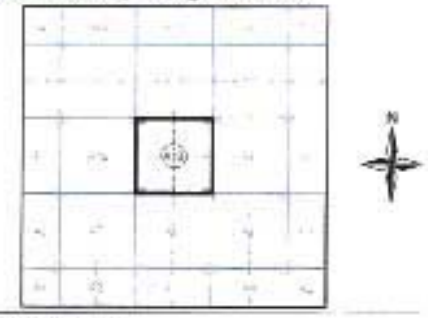

Order Details

Order Number:	24406252_1_1
Customer Ref:	0802-1008
National Grid Reference:	384680, 398560
Slice:	A
Site Area (Ha):	0.02
Search Buffer (m):	100

Site Details

65 Tib Street, MANCHESTER, M4 1LS

LANDMARK Information Group