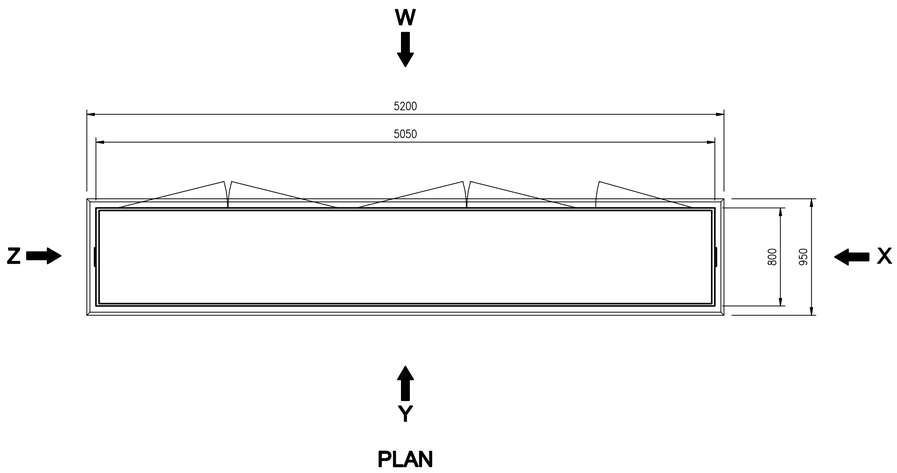

PLAN

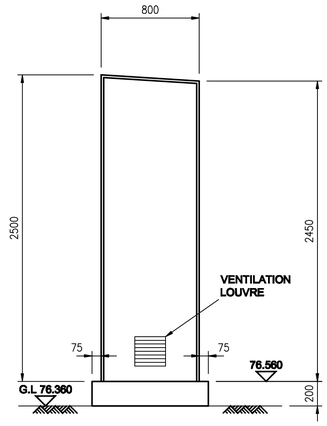

ELEVATION 'Z'

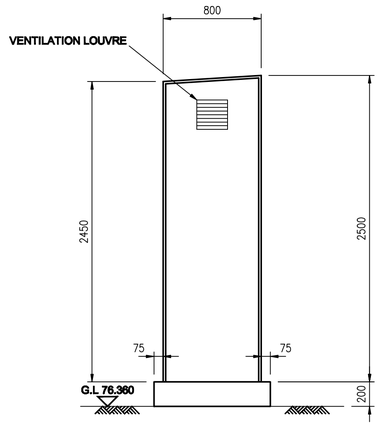

ELEVATION 'X'

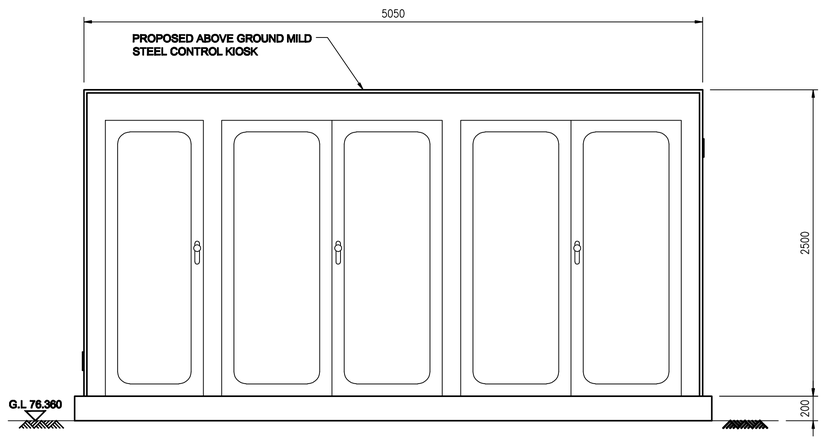

FRONT ELEVATION 'W'



REAR ELEVATION 'Y'

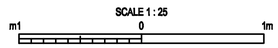

STEEL CONTROL KIOSK

NOTES

1 ALL DIMENSIONS IN MILLIMETRES AND ALL LEVELS IN METRES AOD UNLESS NOTED OTHERWISE

2 KIOSK CONSTRUCTION:
BASE SLAB TO BE 200 THICK CONCRETE ON 1200 GAUGE POLYTHENE ON 50mm SAND BLINDING ON 150 MIN HARDCORE.
MILD STEEL HOT DIPPED GALVANISED TO BS EN ISO 1461-1999.
COLOUR DARK GREEN 14C39 TO BS4800.

REFERENCE

MAN0123/80021994/00/97/1001	PLANNING APPLICATION - PROPOSED SITE PLAN
MAN0123/80021994/00/97/1003	PLANNING APPLICATION - PROPOSED SITE ELEVATIONS

OS MAP REFERENCE
SD8501

CURRENT ISSUE INFORMATION

VERSION	DRAWN	CHKD	REVD		DATE
A	LHB	BG	MD	FOR INFORMATION	16.05.12

United Utilities

UNITED UTILITIES PLC
IRK6 UIDs
MAN0123 MOSTON LANE/ROCHDALE ROAD
PLANNING APPLICATION
PROPOSED CONTROL KIOSK

SCALE	SHEET SIZE
1:25	A1
DRAWING NUMBER	REVISION
MAN0123/80021994/00/97/1002	A

©The copyright of this document, which contains information of a proprietary nature, is vested in United Utilities Water PLC. The content of this document may not be used for purposes other than that for which it has been supplied and may not be reproduced, either wholly or in part, in any way whatsoever. It may not be used by, or its contents divulged to any other person whatsoever without the prior written permission of United Utilities Water PLC.
Copyright Acknowledgement: Use of Ordnance Survey map data sanctioned by the controller of H.M. Stationery Office. OS Licence Number 100019526. Crown copyright reserved. Unauthorised production infringes copyright