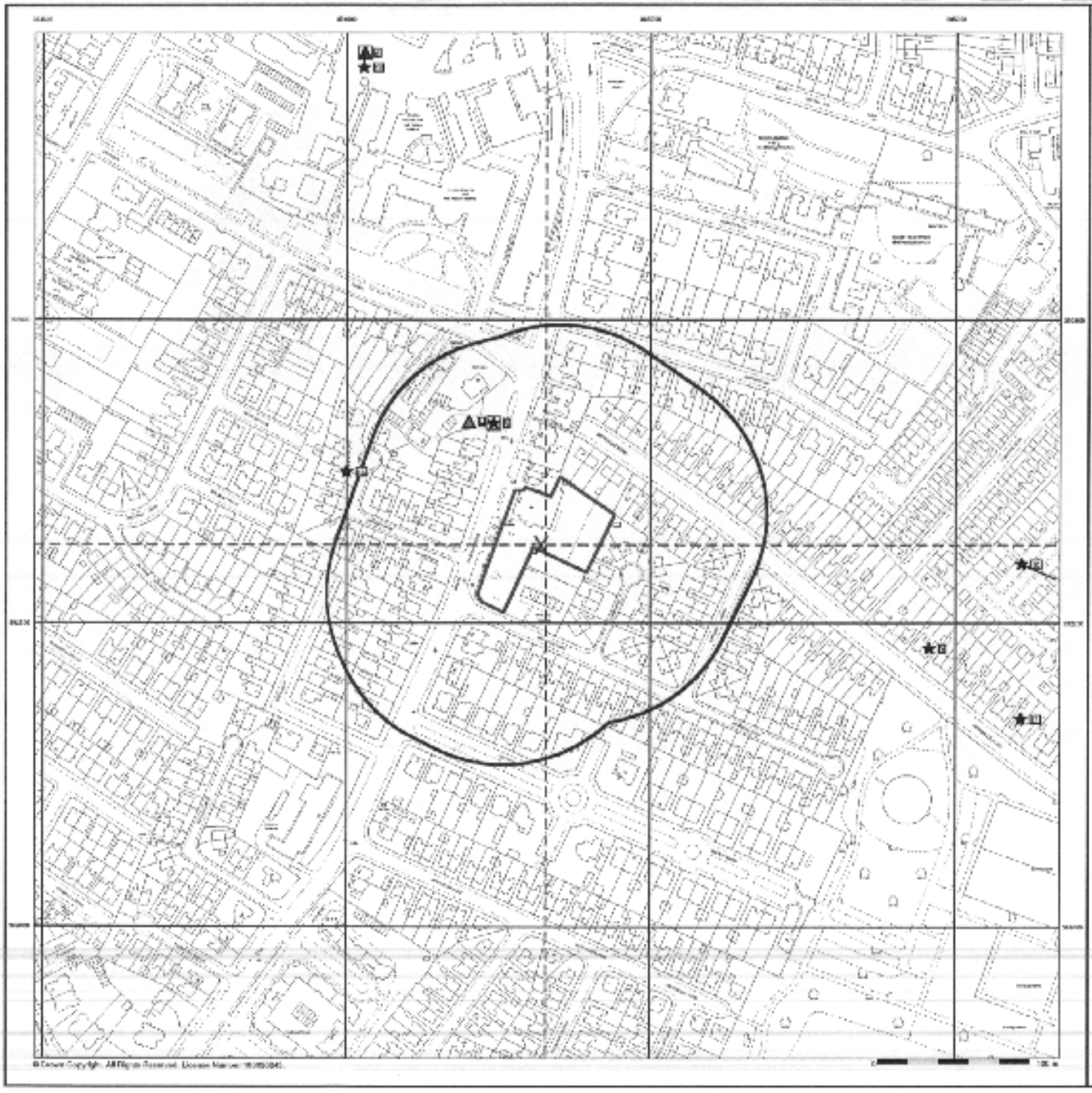

© Crown Copyright. All Rights Reserved. License Number 100050045.

Envirocheck®

A Landmark service

General

- Specified Site
- Specified Buffer (s)
- Drawing Reference Point
- MAGIC
- Sheet of Type of Location
- Pylon
- Overhead Transmission Line

Agency and Hydrological

- Contaminated Land Register Entry or Notice (Location)
- Contaminated Land Register Entry or Notice
- Discharge Consent
- Enforcement or Prohibition Notice
- Integrated Pollution Control
- Integrated Pollution Prevention Control
- Local Authority Integrated Pollution Prevention and Control
- Local Authority Pollution Prevention and Control
- Local Authority Pollution Prevention and Control Enforcement
- Pollution Incident to Controlled Waters
- Prosecution Relating to Authorised Processes
- Prosecution Relating to Controlled Waters
- Registered Radioactive Substances
- Flood Network or Water Feature
- Flood Quality Sampling Point
- Substantiated Pollution Incident Register
- Water Abstraction
- Water Industry Act Referral

Waste

- BGS Recorded Landfill Site (Location)
- BGS Recorded Landfill Site
- Integrated Pollution Control Registered Waste Site
- Licensed Waste Management Facility (Location)
- Licensed Waste Management Facility (Location)
- Local Authority Recorded Landfill Site (Location)
- Local Authority Recorded Landfill Site
- Registered Landfill Site
- Registered Landfill Site (Location)
- Registered Landfill Site (Not Referred to 100m)
- Registered Landfill Site (Not Referred to 250m)
- Registered Waste Transfer Site (Location)
- Registered Waste Transfer Site
- Registered Waste Treatment or Disposal Site (Location)
- Registered Waste Treatment or Disposal Site

Hazardous Substances

- COMAH Site
- Explosive Site
- NIHHS Site
- Planning Hazardous Substance Consent
- Planning Hazardous Substance Enforcement

Geological

- BGS Recorded Mineral Site

Industrial Land Use

- Contemporary Trade Directory Entry
- Fuel Station Entry

Site Sensitivity Map - Segment A13

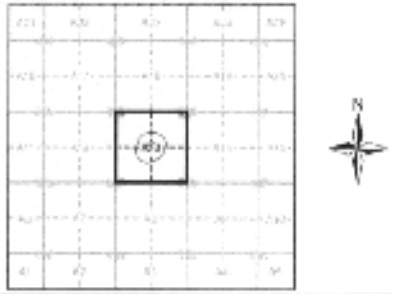

Order Details

Order Number:	20636324_1_1
Customer Ref:	C1174
National Grid Reference:	384930, 392250
Sheet:	A
Site Area (Ha):	0.38
Plot Buffer (m):	100

Site Details

1 Ferndene Road, East Didsbury, MANCHESTER, M20 4TN

LANDMARK® Information Group

A Landmark Information Group Service v19.0 16-Jan-2007 Page 1 of 1

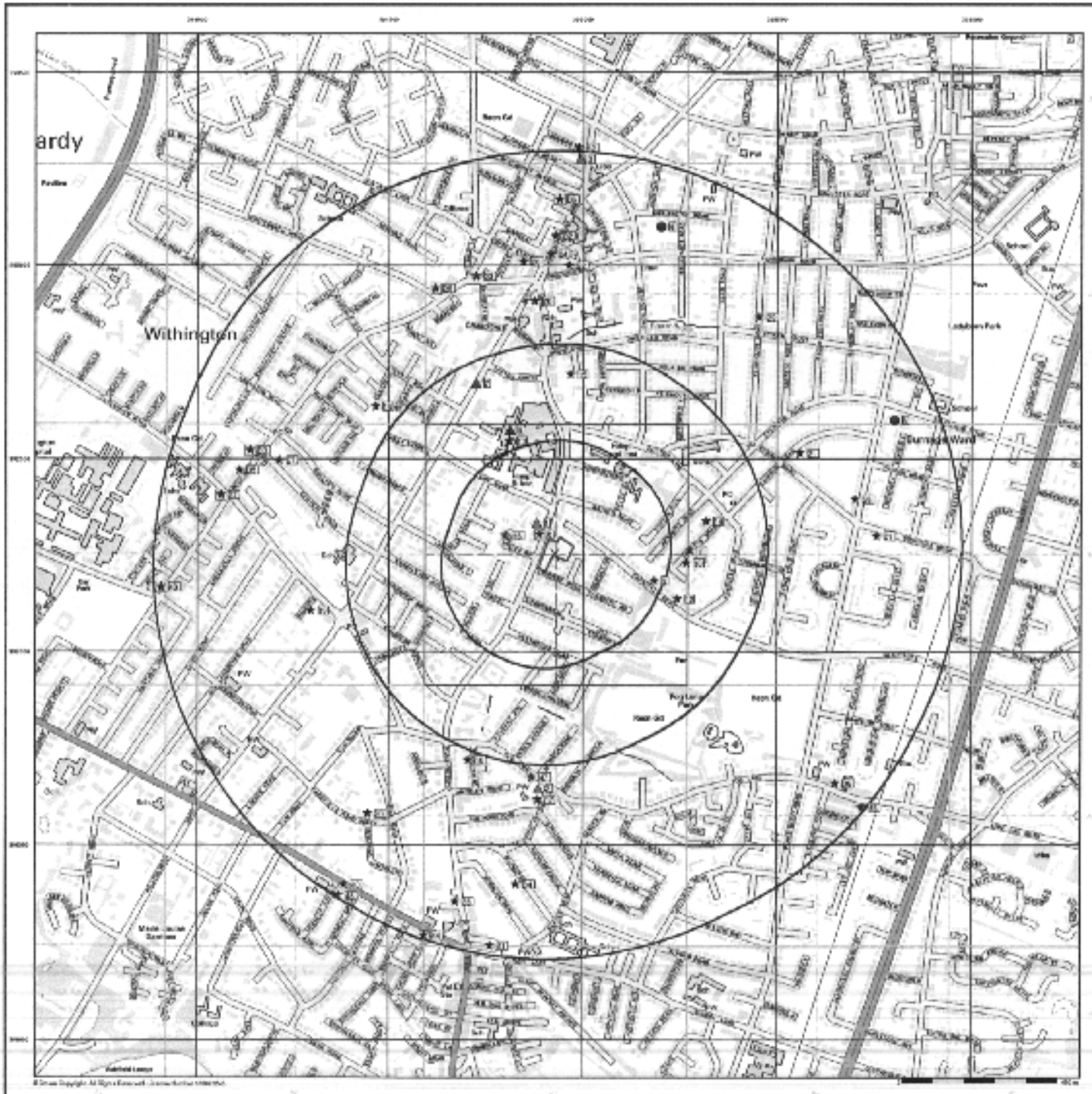

Envirocheck

A Landmark service

General

Waste

Agency and Hydrological

Hazardous Substances

Geological

Industrial Land Use

Site Sensitivity Map - Slice A



Order Details

Order Number:	20838324_1_1
Customer Ref:	C1174
National Grid Reference:	384930, 392250
Slice:	A
Site Area (Ha):	0.35
Search Buffer (m):	1000

Site Details

1 Ferndene Road, East Didsbury, MANCHESTER, M20 4TN

LANDMARK Information Group

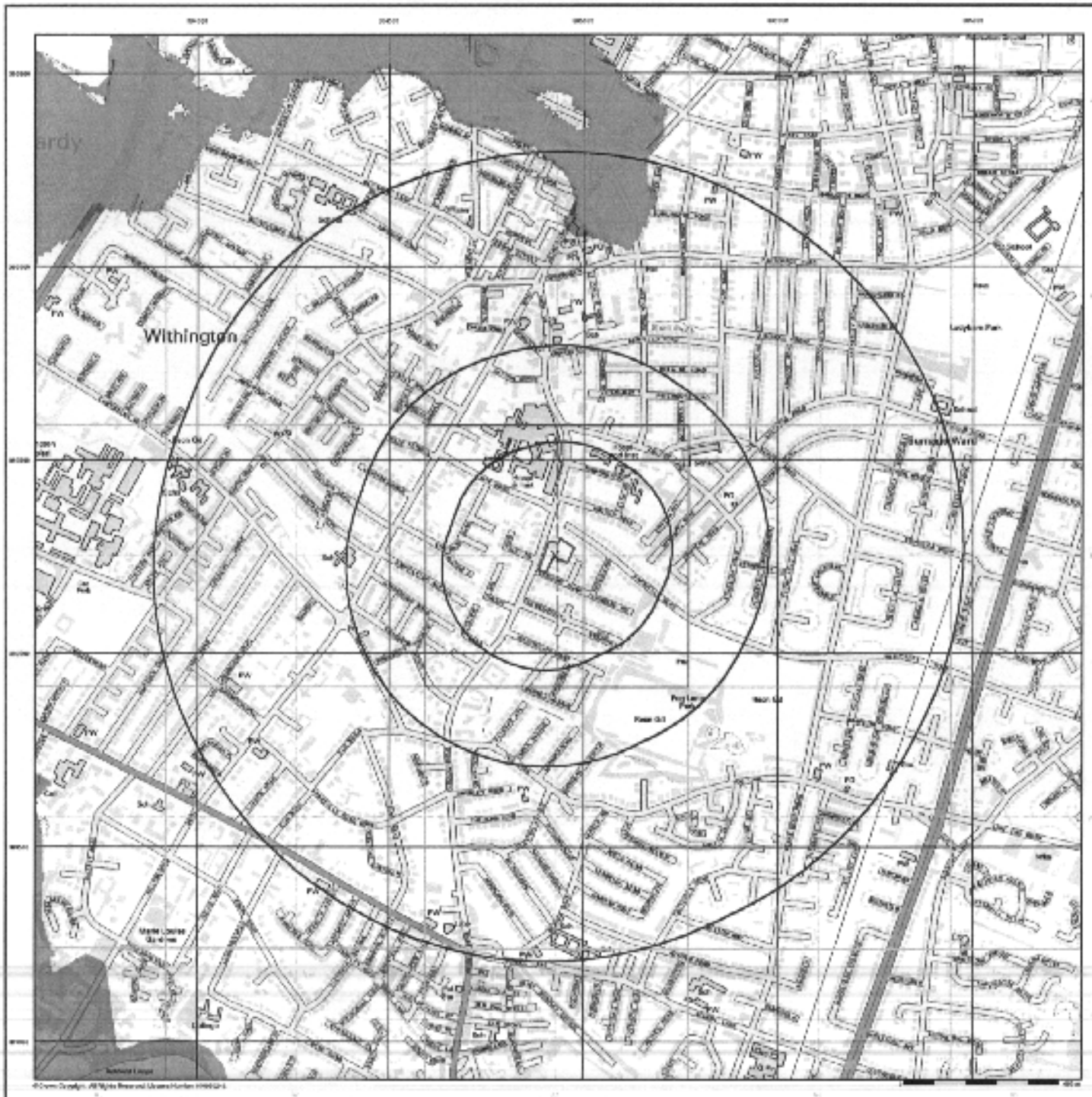

Envirocheck®
A Landmark service

General

Agency and Hydrological (Flood)

Flood Map - Slice A

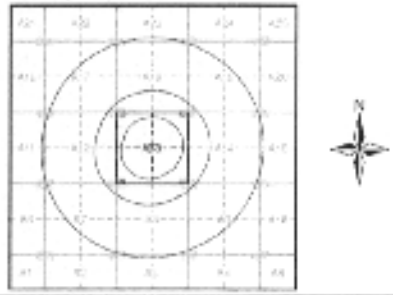

Order Details

Order Number:	20838324_1_1
Customer Ref:	C1174
National Grid Reference:	384930, 392250
Sheet:	A
Site Area (Ha):	0.35
Search Buffer (m):	1000

Site Details

1 Ferndene Road, East Didsbury, MANCHESTER, M20 4TN

LANDMARK Information Group

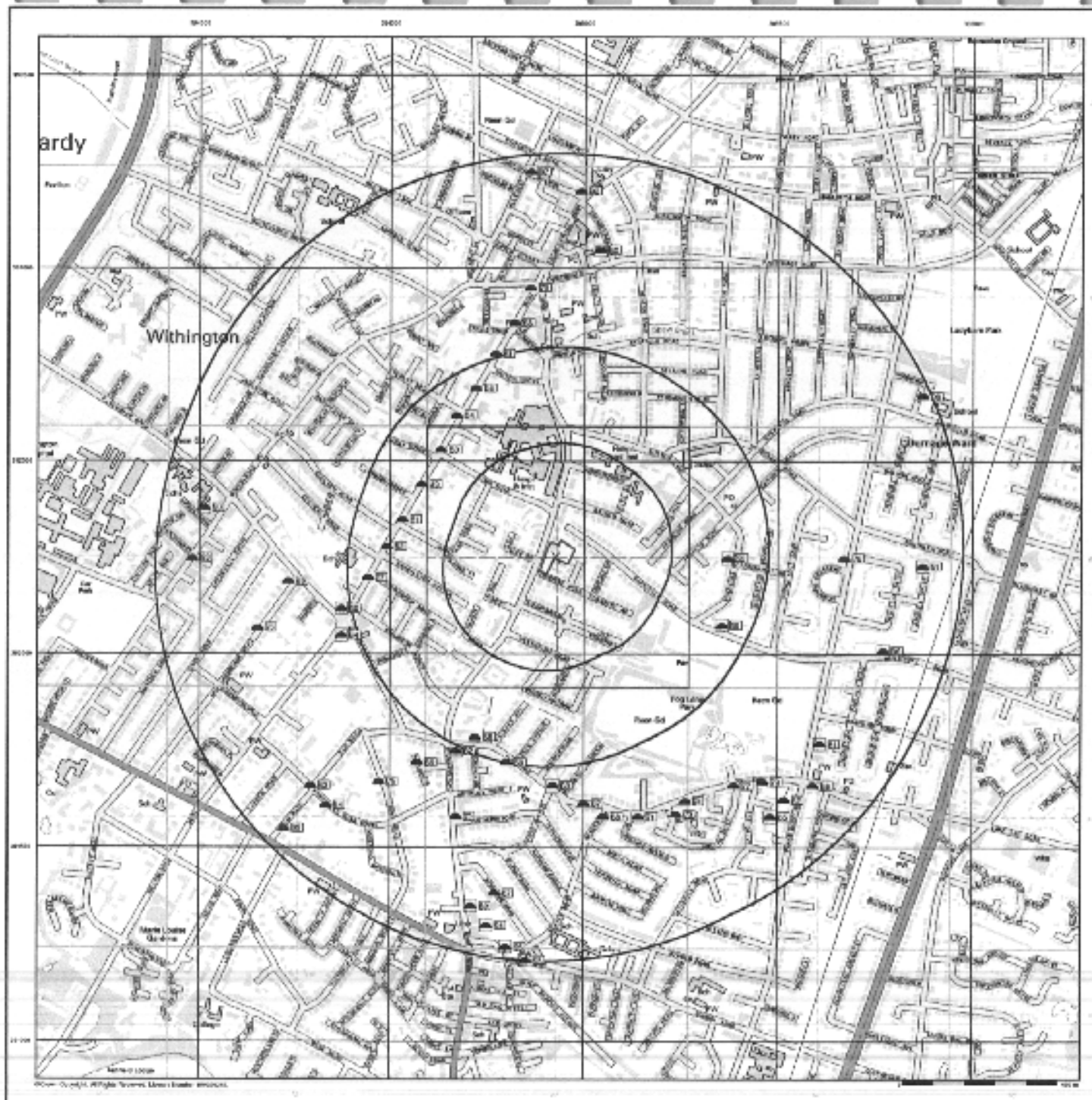

Envirocheck®
A Landmark service

General

- Specified Site
- Specified Buffer(s)
- Proving Balance on Field
- Map G
- Specified Typical Location

Agency and Hydrological (Boreholes)

- BGS Borehole

For Borehole information please refer to the Borehole .csv file which accompanied this slice.

A copy of the BGS Borehole Ordering Form is available to download from the Support section of www.envirocheck.co.uk.

Borehole Map - Slice A

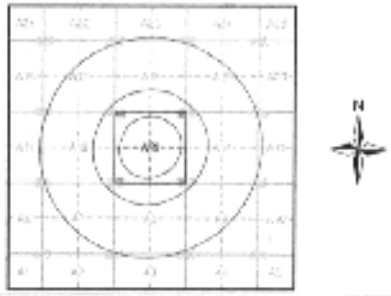

Order Details

Order Number:	20838324_1_1
Customer Ref:	C1174
National Grid Reference:	384030, 392250
Sheet:	A
Site Area (Ha):	0.38
Search Buffer (m):	1000

Site Details

1 Ferndene Road, East Didsbury, MANCHESTER, M20 4TN

LANDMARK Information Group

A Landmark Information Group Service v19.0 16-Jan-2007 Page 3 of 3

Historical Mapping Legends

Ordnance Survey County Series and Ordnance Survey Plan 1:2,500



BP, BS	Boundary Post or Stone	P.C.B.	Police Call Box
B.R.	Bridle Road	P	Pump
E.P.	Electricity Pylon	S.P.	Signal Post
F.B.	Foot Bridge	Sl.	Sluice
F.P.	Foot Path	Sp.	Spring
G.P.	Guide Post or Stoup	T.C.B.	Telephone Call Box
M.S.	Mile Stone	Tr.	Trough
M.P. M.R.	Mooring Post or Ring	W	Well

Ordnance Survey Plan, Additional SIMs and Supply of Unpublished Survey Information 1:2,500 and 1:1,250



BH	Beer House	P	Pillar, Pole or Post
BP, BS	Boundary Post or Stone	PO	Post Office
Cr, C	Capstan, Cross	PC	Public Convenience
Chy	Chimney	PH	Public House
DFH	Drinking Fountain	Pp	Pump
EBP	Electricity Pillar or Post	SB, S Br	Signal Box or Bridge
FBP	Fire Alarm Pillar	SP, SL	Signal Post or Light
FB	Foot Bridge	Spr	Spring
GP	Guide Post	Tk	Tank or Trunk
H	Hydrant or Hydraulic	TCB	Telephone Call Box
LC	Level Crossing	TCP	Telephone Call Post
MH	Manhole	Tr	Trough
MP	Mile Post or Marking Post	WP, WT	Water Point, Water Tap
MS	Mile Stone	W	Well
HTL	Normal Tidal Limit	WiPu	Wind Pump

Large-Scale National Grid Data 1:2,500 and 1:1,250



Bks	Barracks	P	Pillar, Pole or Post
Rly	Railway	PO	Post Office
Cemy	Cemetery	PC	Public Convenience
Chy	Chimney	Pp	Pump
Gls	Glasshouse	Ppg Sta	Pumping Station
Disused Rly	Disused Railway	PW	Place of Worship
El Sub Sta	Electricity Generating Station	Sewage Ppg Sta	Sewage Pumping Station
EBP	Electricity Pillar, Post	SB, S Br	Signal Box or Bridge
El Sub Sta	Electricity Sub Station	SP, SL	Signal Post or Light
FB	Foot Bridge	Spr	Spring
Fn (D,P)	Fountain (Drinking Fn)	Tk	Tank or Trunk
Gas Gov	Gas Valve Compound	Tr	Trough
GVC	Gas Governor	WiPu	Wind Pump
GP	Guide Post	WiPt, WT	Water Point, Water Tap
MH	Manhole	Wks	Works (building or area)
MP, MS	Mile Post or Mile Stone	W	Well

Envirocheck®

A Landmark service

Ordnance Survey mapping included:

Mapping Type	Scale	Date	Pg
Cheshire	1:2,500	1872	2
Lancashire And Furness	1:2,500	1894	3
Cheshire	1:2,500	1898	4
Lancashire And Furness	1:2,500	1907	5
Cheshire	1:2,500	1918	6
Lancashire And Furness	1:2,500	1922	7
Lancashire And Furness	1:2,500	1934	8
Ordnance Survey Plan	1:2,500	1937 - 1953	9
Ordnance Survey Plan	1:1,250	1955 - 1953	10
Ordnance Survey Plan	1:1,250	1974 - 1975	11
Additional SIMs	1:1,250	1984 - 1985	12
Additional SIMs	1:1,250	1992	13
Large-Scale National Grid Data	1:1,250	1992	14
Large-Scale National Grid Data	1:1,250	1993	15

Historical Map - Segment A13

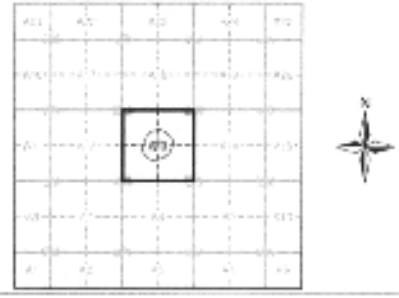

Order Details

Order Number: 20838324_1_1
Customer Ref: C1174
National Grid Reference: 384690, 392260
Street: A
Site Area (Ha): 0.35
Search Buffer (m): 100

Site Details

1 Ferndene Road, East Didsbury, MANCHESTER, M20 4TN

LANDMARK Information Group

Tel: 0870 850 4570
Fax: 0870 850 0971
Web: www.landmarkinfo.co.uk