

EXISTING NORTH ELEVATION 1/100

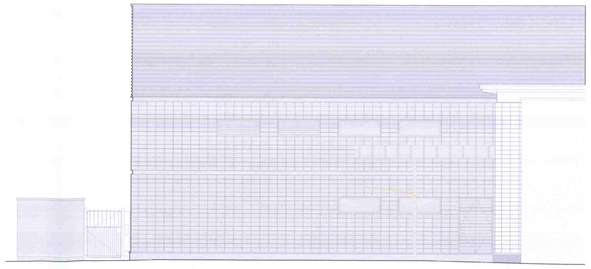

EXISTING WEST ELEVATION 1/100

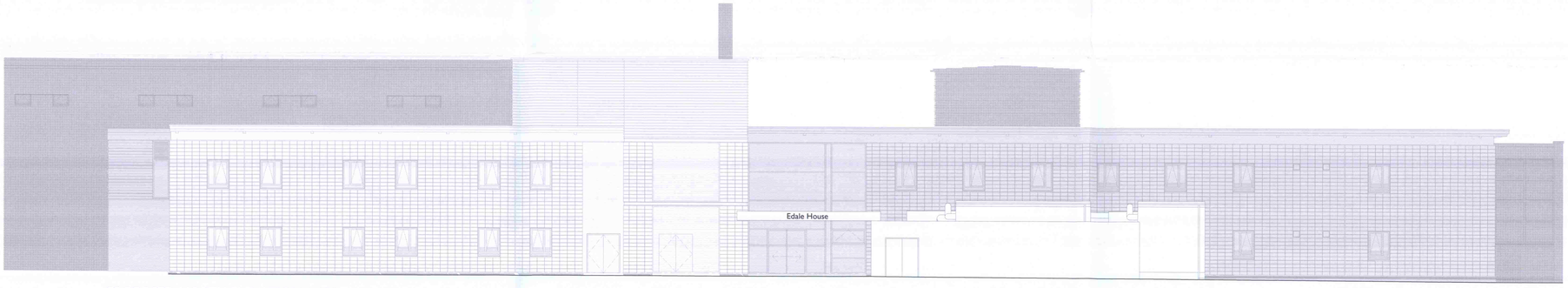


PROPOSED NORTH ELEVATION 1/100

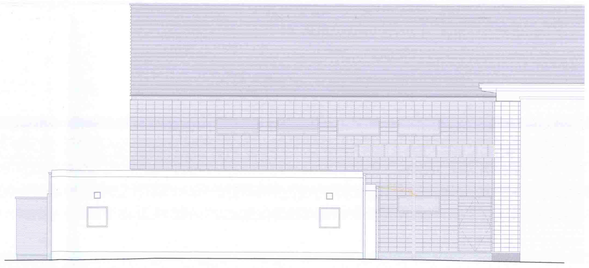

PROPOSED WEST ELEVATION 1/100

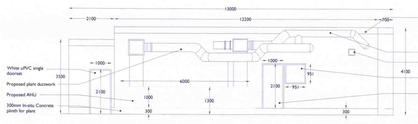


EAST ELEVATION
WITHOUT HOARDING 1/100

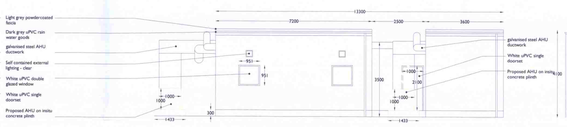


NORTH ELEVATION




WEST ELEVATION




SOUTH ELEVATION

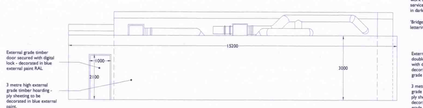


EAST ELEVATION
WITH HOARDING 1/100

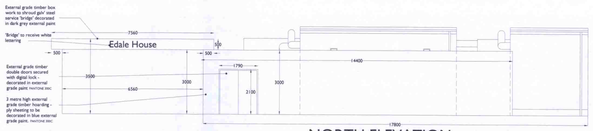


NORTH ELEVATION




WEST ELEVATION




SOUTH ELEVATION

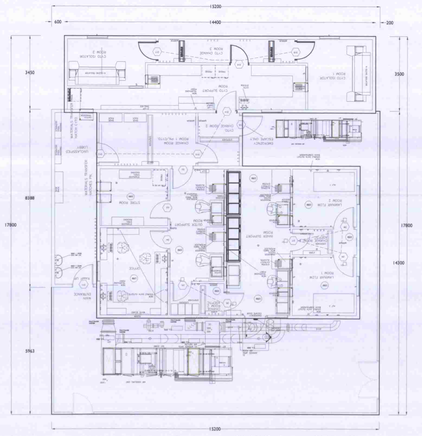


'ASU' Area: 174m2
Area: 268m2 (incl' hoarding)

PROPOSED PLAN 1/100

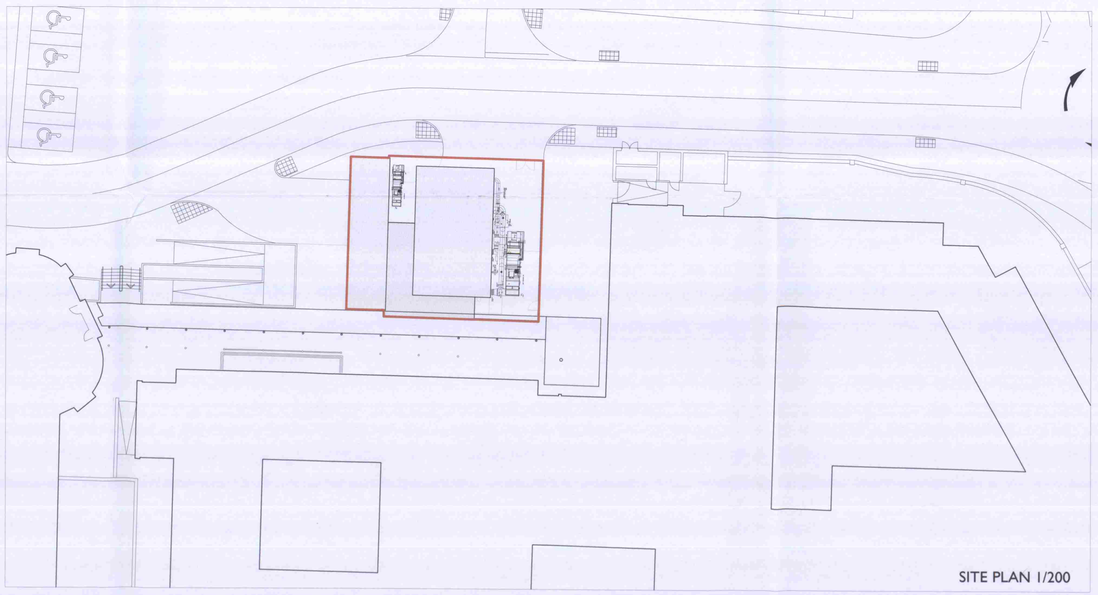

SITE PLAN 1/200

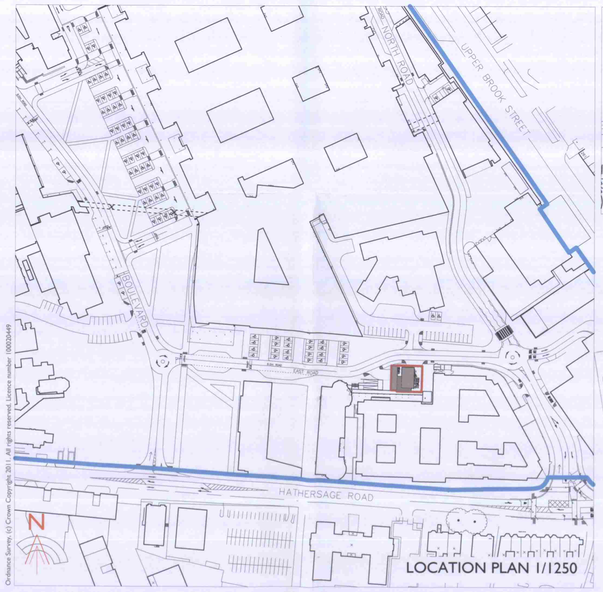


LOCATION PLAN 1/1250




EXISTING SITE PLAN 1/500

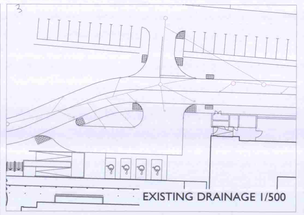

EXISTING DRAINAGE 1/500

Ordnance Survey, (c) Crown Copyright 201. All rights reserved. Licence number 100020449

PLANNING AND BUILDING CONTROL
17 JUN 2013

THIS DRAWING IS FOR ESTIMATING PURPOSES AND CLIENT APPROVAL ONLY

ALL DIMENSIONS TO BE CHECKED, NOT SCALED

**PROPERTY & ESTATES DEVELOPMENT**

CENTRAL MANCHESTER UNIVERSITY HOSPITALS NHS FOUNDATION TRUST
OXFORD ROAD,
MANCHESTER M13 9WL

TEL : 0161- 276 4910
FAX : 0161- 276 4913

| | |
|---|---|
| Client: | CMFT |
| Location: | Edale House |
| Project: | Temporary Asepic Unit |
| Drawing Title: | Planning Drawing |

| | | | |
|---|---|---|---|
| Scale: | 1/100 | Date: April '13 | Drawn: DGB |
| Dwg. No: | 13038/P/A001 | | Checked: |
| Revisions: No | | | Date: |