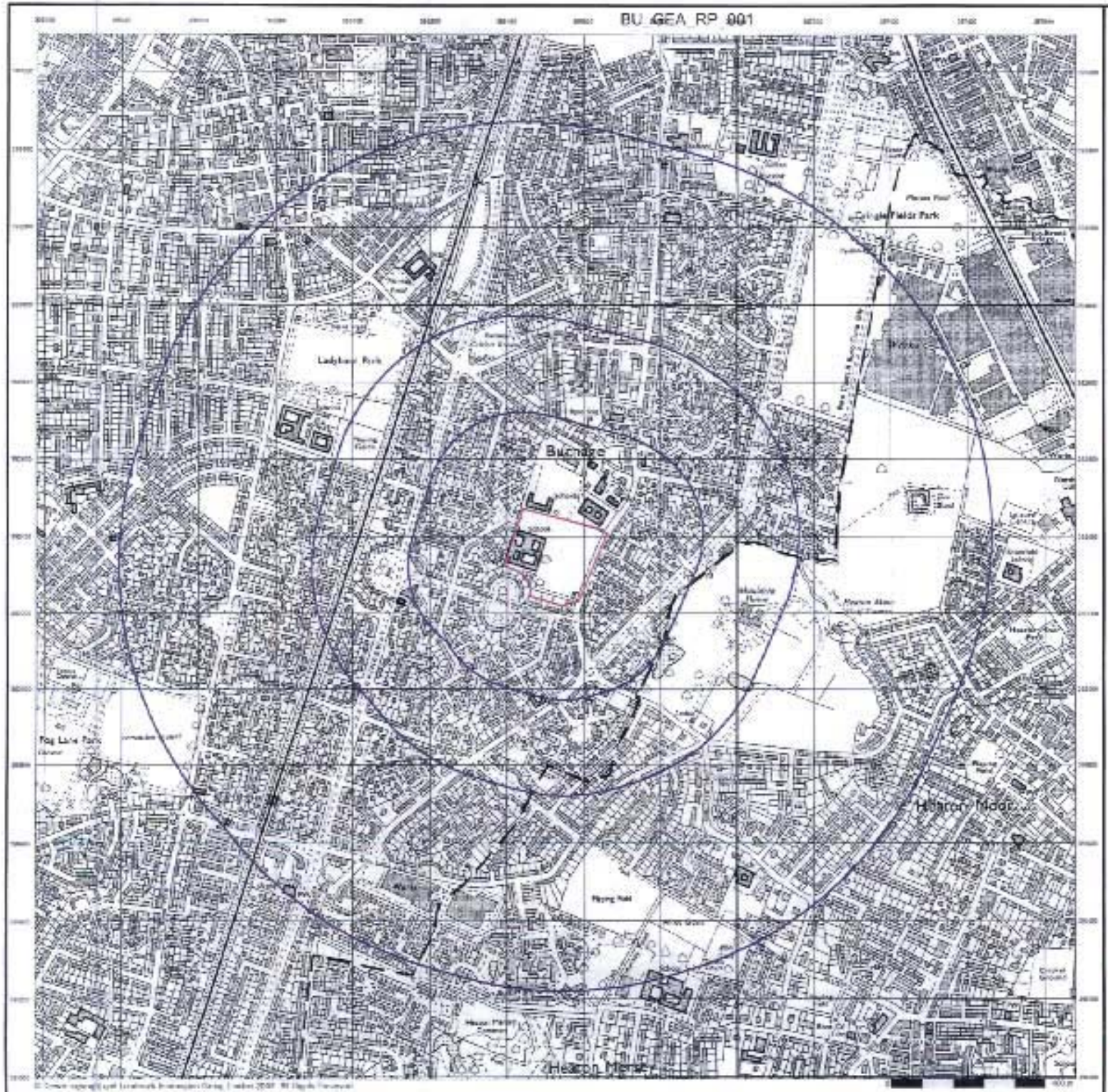

GEA Geotechnical & Environmental Associates

Ordnance Survey Plan

Published 1990

Source map scale - 1:10,000

The historical maps shown were reproduced from maps predominantly held at the scale editions for England, Wales and Scotland in the 1840's. In 1854 the 1:2,500 scale was adopted for mapping urban areas; these maps were used to update the 1:10,560 maps. The published date given therefore is often some years later than the surveyed date. Before 1936, all OS maps were based on the Cassini Projection, with independent surveys of a single county or group of counties, giving rise to significant inaccuracies in outlying areas. In the late 1940's, a Provisional Edition was produced, which updated the 1:10,560 mapping from a number of sources. The maps appear unattached - with all military camps and other strategic sites removed. These maps were initially overprinted with the National Grid. In 1970, the first 1:10,000 maps were produced using the Transverse Mercator Projection. The revision process continues and, recently, with new editions appearing every 10 years or so for urban areas.

Map Name(s) and Date(s)



Historical Map - Slice A



Order Details

Order Number:	220988857_1_1
Customer Ref:	JD7216
National Grid Reference:	386320, 392360
Slice:	A
Site Area (Ha):	4.26
Search Buffer (m):	1000

Site Details

Burnage High School for Boys, Burnage Lane, MANCHESTER, M19 1ER

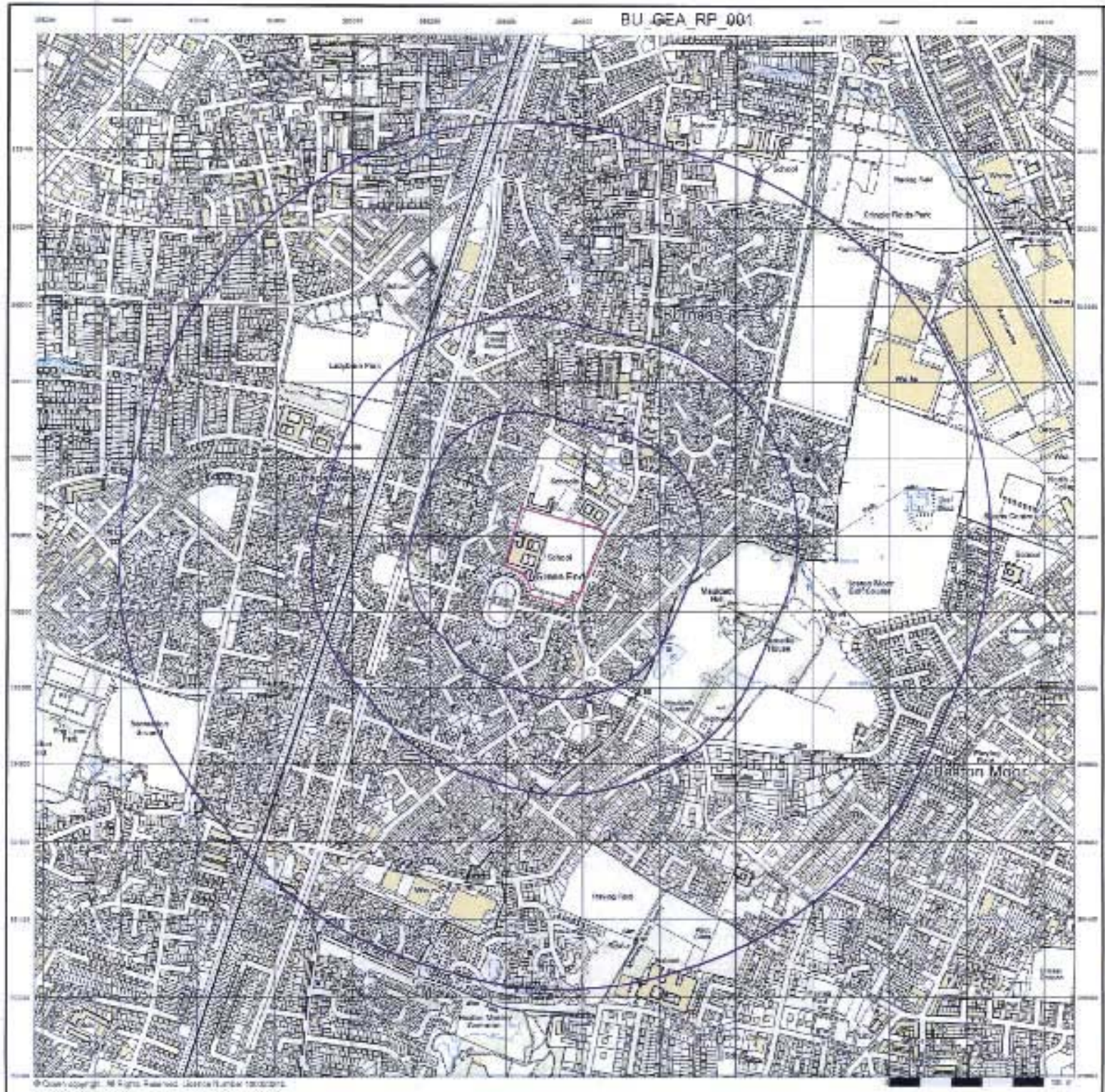

Geotechnical & Environmental Associates

10K Raster Mapping

Published 1999

Source map scale - 1:10,000

The historical maps shown were produced from the Ordnance Survey's 1:10,000 colour raster mapping. These maps are derived from Landplan which replaced the old 1:10,000 maps originally published in 1970. The data is highly detailed showing buildings, fences and field boundaries as well as all roads, tracks and paths. Road names are also included together with the relevant road number and classification. Boundary information depicted includes county, unitary authority, district, civil parish and constituency.

Map Name(s) and Date(s)



Historical Map - Slice A



Order Details

Order Number:	22069867_1_1
Customer Ref:	J07216
National Grid Reference:	365020, 392500
Slice:	A
Site Area (Ha):	4.26
Search Buffer (m):	1000

Site Details

Burnage High School for Boys, Burnage Lane, MANCHESTER, M19 1ER

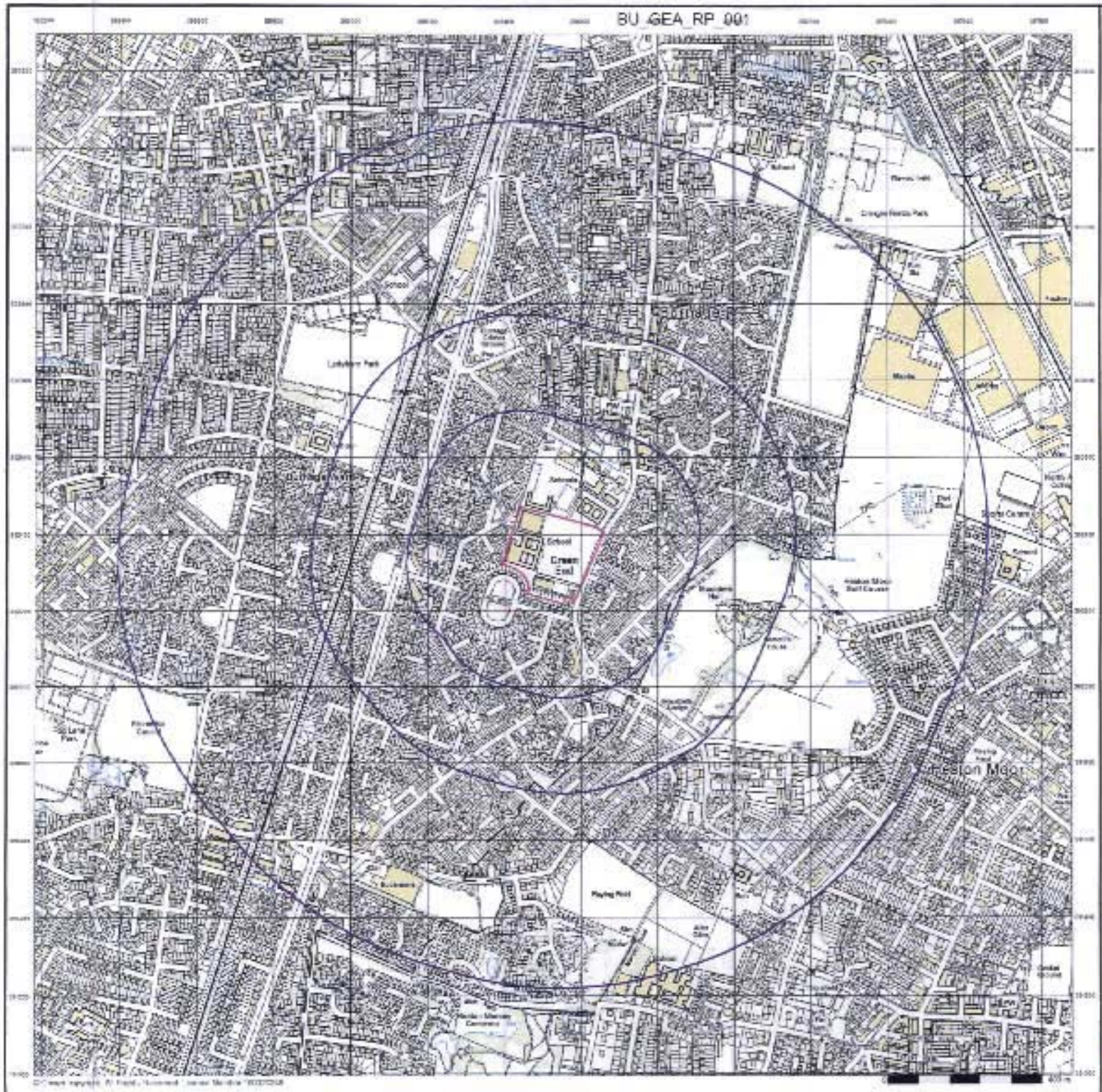

Geotechnical & Environmental Associates

10K Raster Mapping

Published 2006

Source map scale - 1:10,000

The historical maps shown were produced from the Ordnance Survey's 1:10,000 colour raster mapping. These maps are derived from Landplan which replaced the old 1:10,000 maps originally published in 1973. The data is highly detailed showing buildings, fences and field boundaries as well as all roads, tracks and paths. Road names are also included together with the relevant road number and classification. Boundary information depiction includes county, unitary authority, district, civil parish and constituency.

Map Name(s) and Date(s)



Historical Map - Slice A

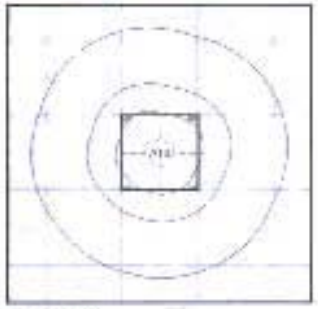

Order Details

Order Number:	22098857_1_1
Customer Ref:	JB7218
National Grid Reference:	386520, 392350
Slice:	A
Site Area (Ha):	4.26
Search Buffer (m):	1000

Site Details

Burnage High School for Boys, Burnage Lane, MANCHESTER, M19 1ER

BU_GEA_RP_001

Historical Mapping Legends

Ordnance Survey County Series and Ordnance Survey Plan 1:2,500



B.P.	Boundary Post or Stone	P.C.	Police Call Box
R.P.	Bridge Road	P	Pump
E.P.	Electricity Pylon	S.P.	Signal Post
F.B.	Foot Bridge	W	Water
F.P.	Foot Path	Ra	Spring
G.P.	Guide Post or Board	T.C.B.	Telephone Call Box
M.S.	Mile Stone	Tr	Trough
M.P. S.S.	Mooring Post or Ring	W	Well

Ordnance Survey Plan, Additional SIMs and Supply of Unpublished Survey Information 1:2,500 and 1:1,250



DH	Deer House	P	Pillar, Pole or Post
BP, BS	Boundary Post or Stone	PO	Post Office
Ch, C	Depston, Crane	PC	Public Convenience
Chy	Chimney	PH	Public House
D Fn	Drinking Fountain	Pp	Pump
El P	Electricity Pillar or Post	SB, S Br	Signal Box or Bridge
FAP	Fire Alarm Pillar	SP SL	Signal Post or Light
FB	Foot Bridge	Spr	Spring
GP	Guide Post	Tk	Tank or Track
H	Hydrant or Hydraulic	TCB	Telephone Call Box
LC	Level Crossing	TCP	Telephone Call Post
MH	Manhole	Tr	Trough
MP	Mile Post or Mooring Post	WP, WT	Water Point, Water Tap
MS	Mile Stone	W	Well
NTL	Normal Tidal Limit	Wd Pp	Wind Pump

Large-Scale National Grid Data 1:2,500 and 1:1,250



Bks	Barracks	P	Pillar, Pole or Post
Bty	Battery	PO	Post Office
Cmy	Cemetery	PC	Public Convenience
Chy	Chimney	Pp	Pump
Cls	Closure	Ppg Sta	Pumping Station
Chemic Rly	Dismantled Railway	PW	Place of Worship
El Gen Sta	Electricity Generating Station	Sewage Ppg Sta	Sewage Pumping Station
El P	Electricity Pole, Pillar	SB, S Br	Signal Box or Bridge
El Sub Sta	Electricity Sub Station	SP, SL	Signal Post or Light
FB	Filter Bed	Spr	Spring
Fd / D Fn	Fountain / Drinking Fn	Tk	Tank or Track
Gas Gov	Gas Valve Compound	Tr	Trough
GVC	Gas Governor	Wd Pp	Wind Pump
GP	Guide Post	WP, WT	Water Point, Water Tap
MH	Manhole	Wks	Works (building or area)
MP MS	Mile Post or Mile Stone	W	Well

GEA Geotechnical & Environmental Associates

Ordnance Survey mapping included:

Mapping Type	Scale	Date	Pg
Lancashire And Furness	1:2,500	1893 - 1894	3
Lancashire And Furness	1:2,500	1907	5
Lancashire And Furness	1:2,500	1922	6
Lancashire And Furness	1:2,500	1924	6
Ordnance Survey Plan	1:2,500	1966	6
Ordnance Survey Plan	1:1,250	1958	7
Additional SIMs	1:1,250	1984 - 1989	8
Additional SIMs	1:1,250	1966	9
Large-Scale National Grid Data	1:1,250	1992	12

Historical Map - Segment A13

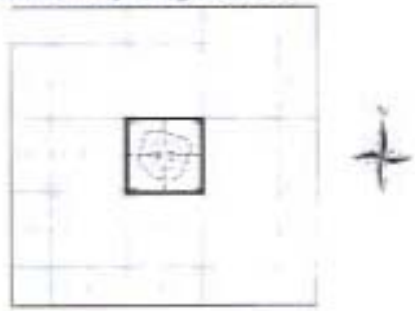

Order Details

Order Number:	Z2098957_1_1
Customer Ref:	J07216
National Grid Reference:	386520, 392350
Slice:	A
Site Area (Ha):	4.26
Search Buffer (m):	100

Site Details

Burnage High School for Boys, Burnage Lane, MANCHESTER, M19 1ER

LANDMARK

A Landmark Information Group Service v33.0 15-Jul-2007 Page 1 of 10

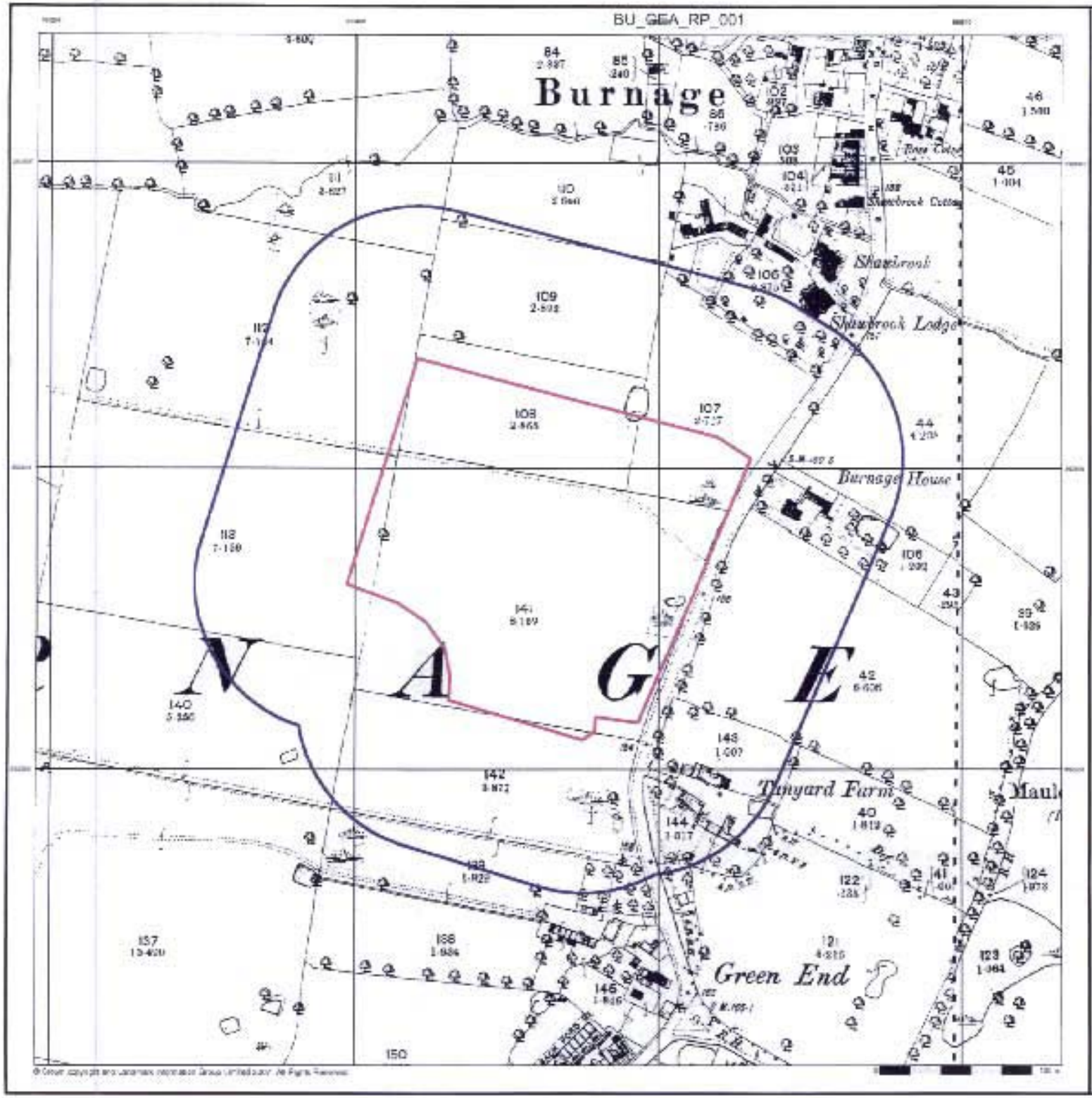

GEA Geotechnical & Environmental Associates

Lancashire And Furness

Published 1893 - 1894

Source map scale - 1:2,500

The historical maps shown were reproduced from maps preliminary for hydrogeologically adopted for Ordnance Survey and Scotland in the 1890's. In 1894 the 1:2,500 scale was adopted for mapping urban areas, and by 1896 it was applied to whole of what were considered to be the cultivated parts of Great Britain. The published date given below is often some years later than the surveyed date. Before 1938, all OS maps were based on the Cassini Projection with independent surveys of a single county or group of counties, giving rise to significant inaccuracies in outlying areas.

Map Name(s) and Date(s)



Historical Map - Segment A13

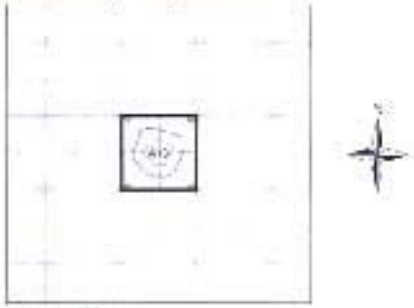

Order Details

Order Number:	22098957_1_1
Customer Ref:	J07216
National Grid Reference:	386520, 392350
Slice:	A
Site Area (Ha):	4.28
Search Buffer (m):	100

Site Details

Burnage High School for Boys, Burnage Lane, MANCHESTER, M19 1ER

LANDMARK Information Group

BU_GEA_RP_001

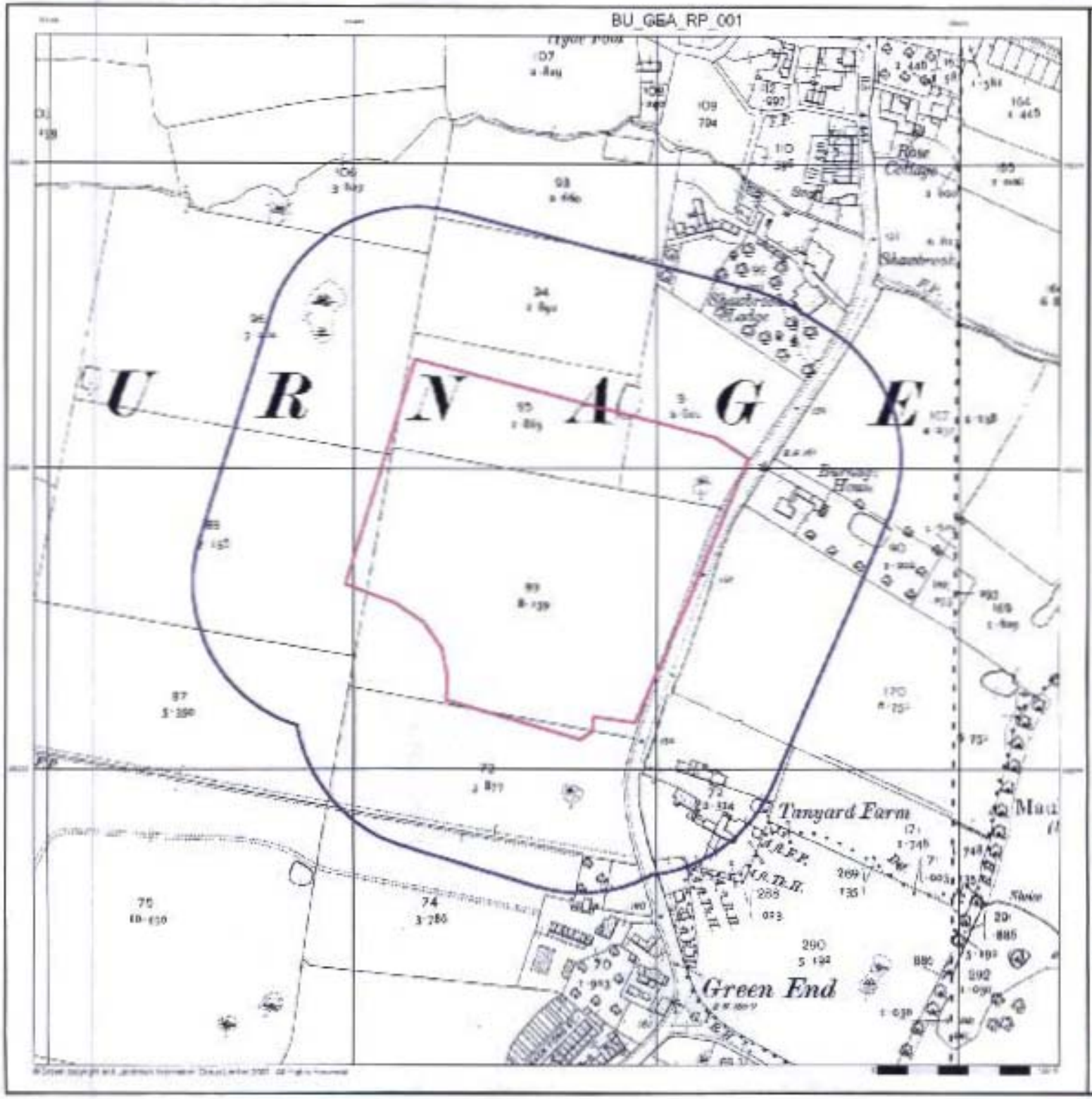

GEA Geotechnical & Environmental Associates

Lancashire And Furness

Published 1907

Source map scale - 1:2,500

Map Name(s) and Date(s)



Historical Map - Segment A13

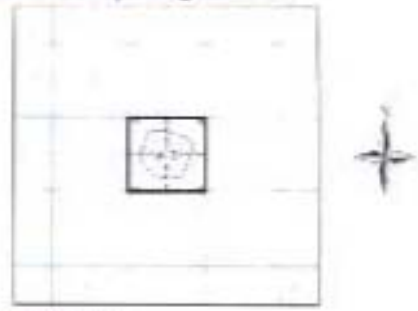

Order Details

Order Number	22098957_1_1
Customer Ref:	J07215
National Grid Reference:	386520, 392350
Slice:	A
Site Area (Ha):	4.26
Search Buffer (m):	100

Site Details

Burnage High School for Boys, Burnage Lane, MANCHESTER, M19 1ER

LANDMARK Information Group

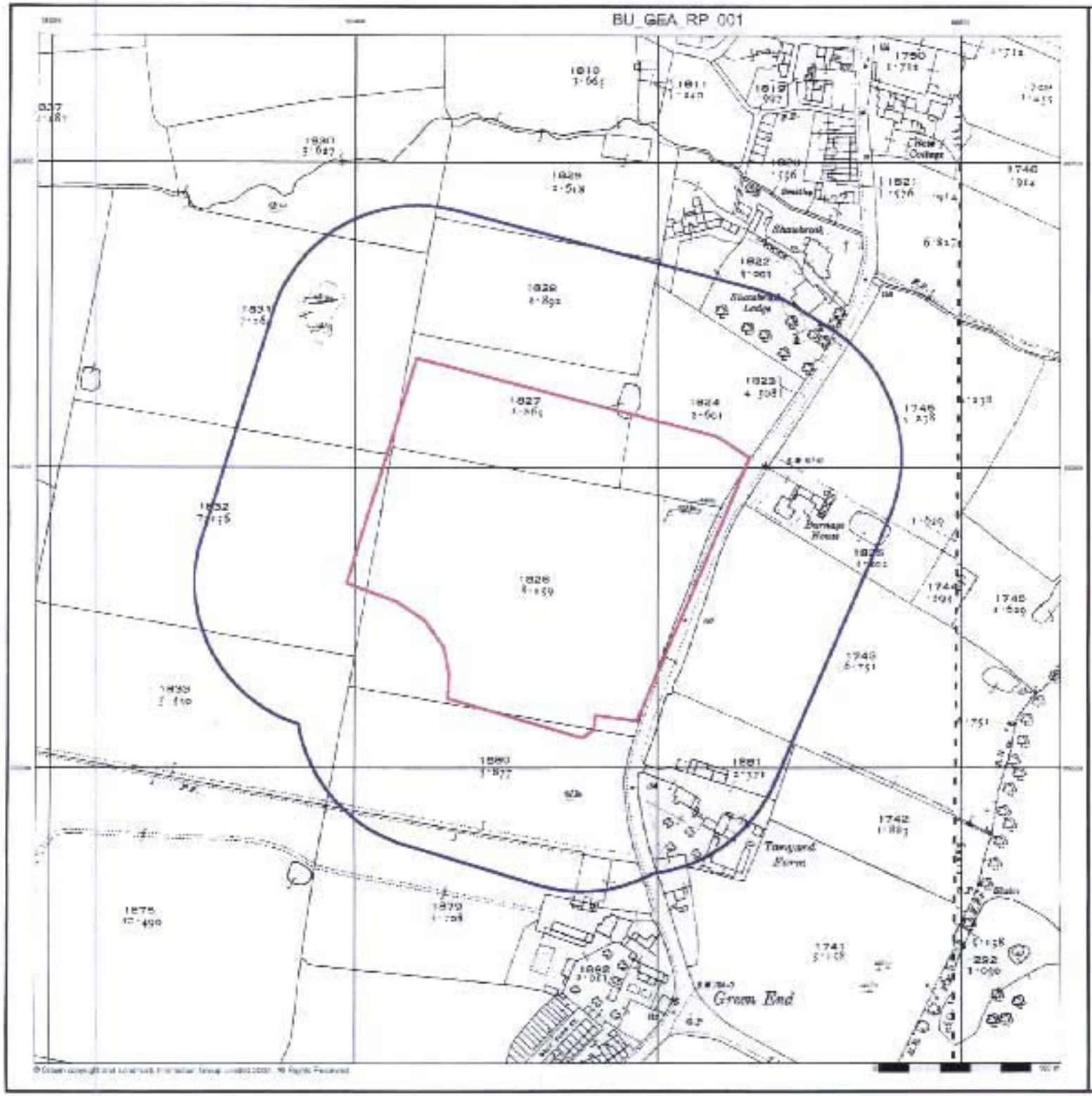

GEA Geotechnical & Environmental Associates

Lancashire And Furness

Published 1922

Source map scale - 1:2,500

The historical maps shown were reproduced from maps predominantly held at the scale adopted for England, Wales and Scotland in the 1840's to 1880s the 1:2,500 scale was adopted for mapping urban areas and by 1896 it covered the whole of what were considered to be the cultivated parts of Great Britain. The published date given below is often some years later than the surveyed date. Before 1888, all OS maps were based on the Cassini Projection, with independent surveys of a single county or groups of counties, giving rise to significant inaccuracies in outlying areas.

Map Name(s) and Date(s)



Historical Map - Segment A13

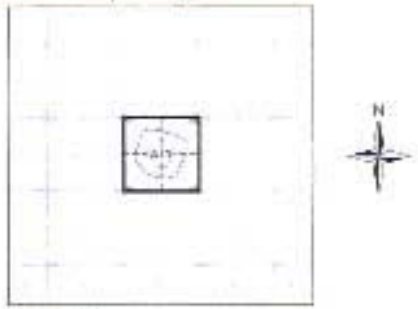

Order Details

Order Number:	22096957_1_1
Customer Ref:	307216
National Grid Reference:	386520, 392350
Slice:	A
Site Area (Ha):	4.28
Search Buffer (m):	100

Site Details

Burnage High School for Boys, Burnage Lane, MANCHESTER M19 1ER

LANDMARK Information Group

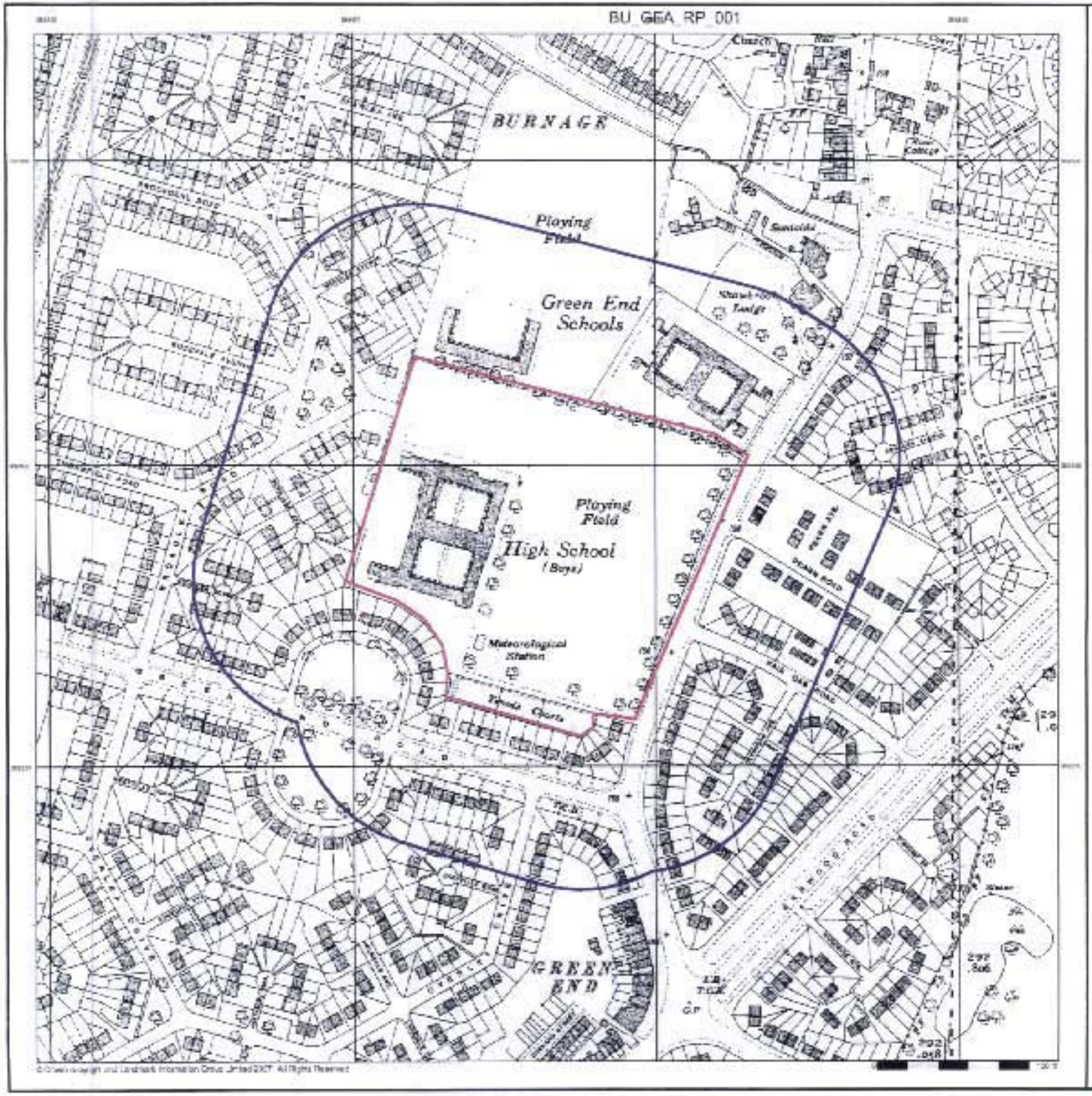
BU GEA RP 001
BURNAGE
Playing Field
Green End Schools
Playing Field
High School (Boys)
Meteorological Station
GREEN END
Church
Hall
Rectory
Sunfields
Shirwell Lodge
Tennis Courts
Pearn Road
Burnage Lane
Rochdale Road
Russell Road
Chamberlain Road
Clarendon Road
Kingsley Road
Wilmslow Road
Mauldeth Road
Kingsway
Manchester
Stockport
Didsbury
Withington
Rusholme
Fallowfield
Levenshulme
Longsight
Gorton
Reddish
Denton
Ashton-under-Lyne
Droylsden
Audenshaw
Hyde
Stockport
Cheadle
Gatley
Heaton Moor
Heaton Norris
Edgeley
Cheadle Hulme
Bramhall
Poynton
Hazel Grove
Marple
Romiley
Woodley
Werneth
Oldham
Chadderton
Royton
Crompton
Shaw
Milnrow
Newhey
Rochdale
Middleton
Heywood
Prestwich
Whitefield
Bury
Radcliffe
Ramsbottom
Tottington
Walkden
Worsley
Eccles
Salford
Pendlebury
Swinton
Irlam
Cadishead
Urmston
Stretford
Sale
Altrincham
Timperley
Hale
Bowdon
Dunham Massey
Partington
Carrington
Flixton
Davyhulme
Trafford Park
Old Trafford
Hulme
Moss Side
Rusholme
Fallowfield
Withington
Didsbury
Chorlton-cum-Hardy
Whalley Range
Ardwick
Longsight
Levenshulme
Burnage

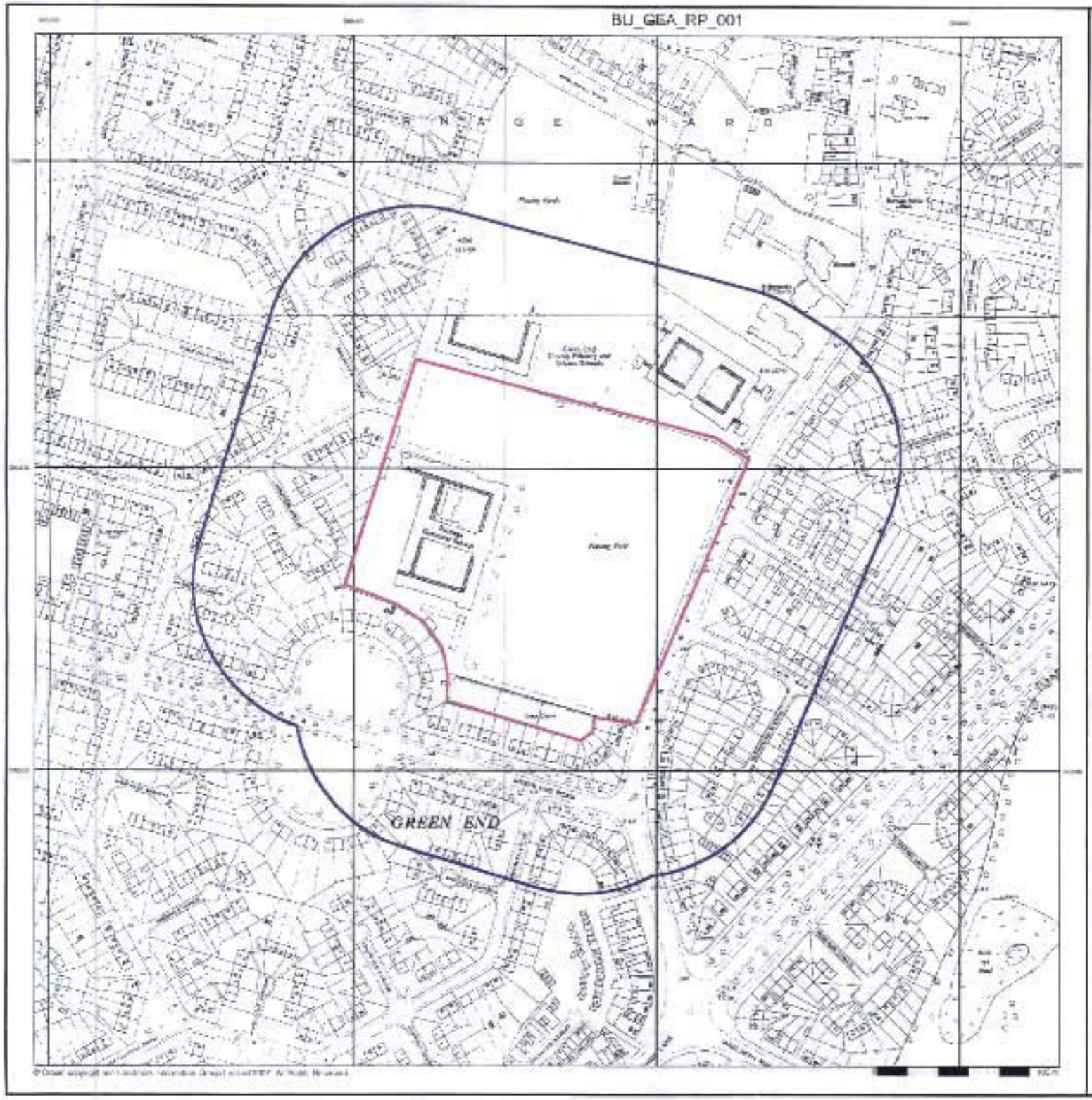

GEA Geotechnical & Environmental Associates

Ordnance Survey Plan
Published 1959
Source map scale - 1:2,500

The historical maps shown were reproduced from maps predominantly used at the scale adopted for England, Wales and Scotland in the 1960's. In 1954 the 1:2,500 scale was adopted for mapping urban areas and by 1966 it covered the whole of what were considered to be the cultivated parts of Great Britain. The published date given below is often some years later than the surveyed date. Before 1936, all OS maps were based on the Cassini Projection, with independent surveys of a single county or group of counties, giving rise to significant inaccuracies in curving areas.

Map Name(s) and Date(s)



Historical Map - Segment A13

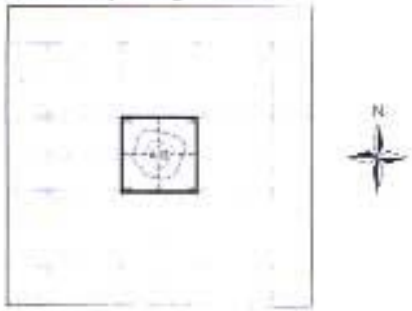

Order Details

Order Number:	22080957_1_1
Customer Ref:	J07216
National Grid Reference:	386520, 392360
Slice:	A
Site Area (Ha):	4.26
Search Buffer (m):	100

Site Details

Burnage High School for Boys, Burnage Lane, MANCHESTER, M19 1ER

LANDMARK Information Group

BU_GEA_RP_001

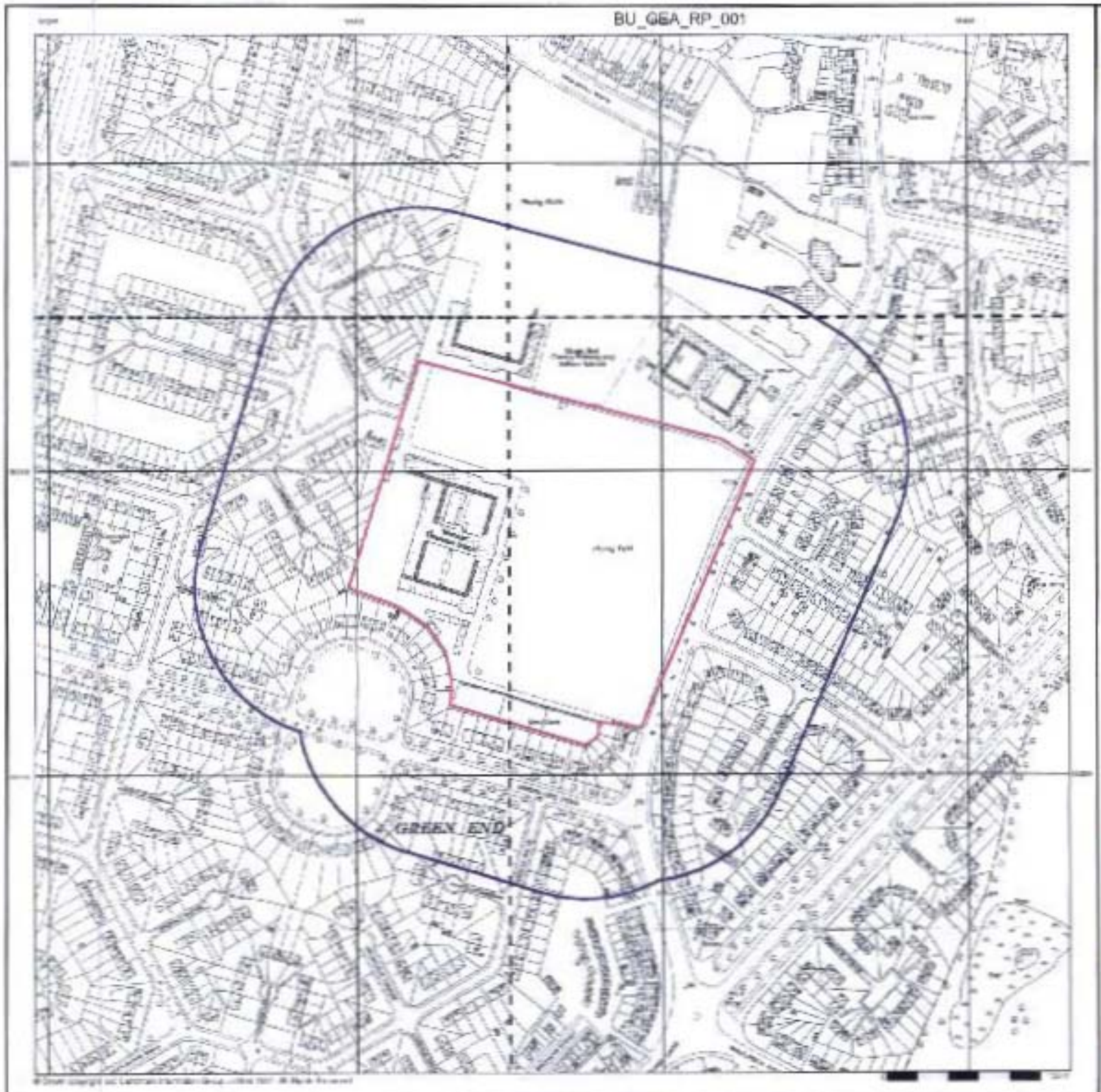

GEA Geotechnical & Environmental Associates

Ordnance Survey Plan

Published 1958

Source map scale - 1:1,250

[illegible]

Map Name(s) and Date(s)



Historical Map - Segment A13

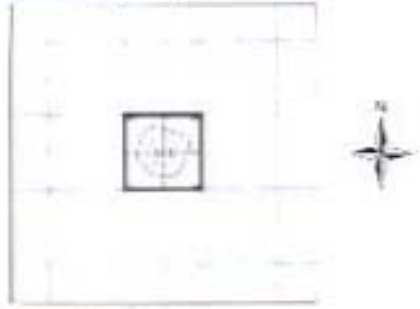

Order Details

Order Number:	[illegible]
Customer Ref:	[illegible]
National Grid Reference:	[illegible]
Slice:	A
Site Area (Ha):	[illegible]
Search Buffer (m):	100

Site Details

Burnage High School for Boys, Burnage Lane, MANCHESTER, M19 1FR

LANDMARK

BU_GEA_RP_001

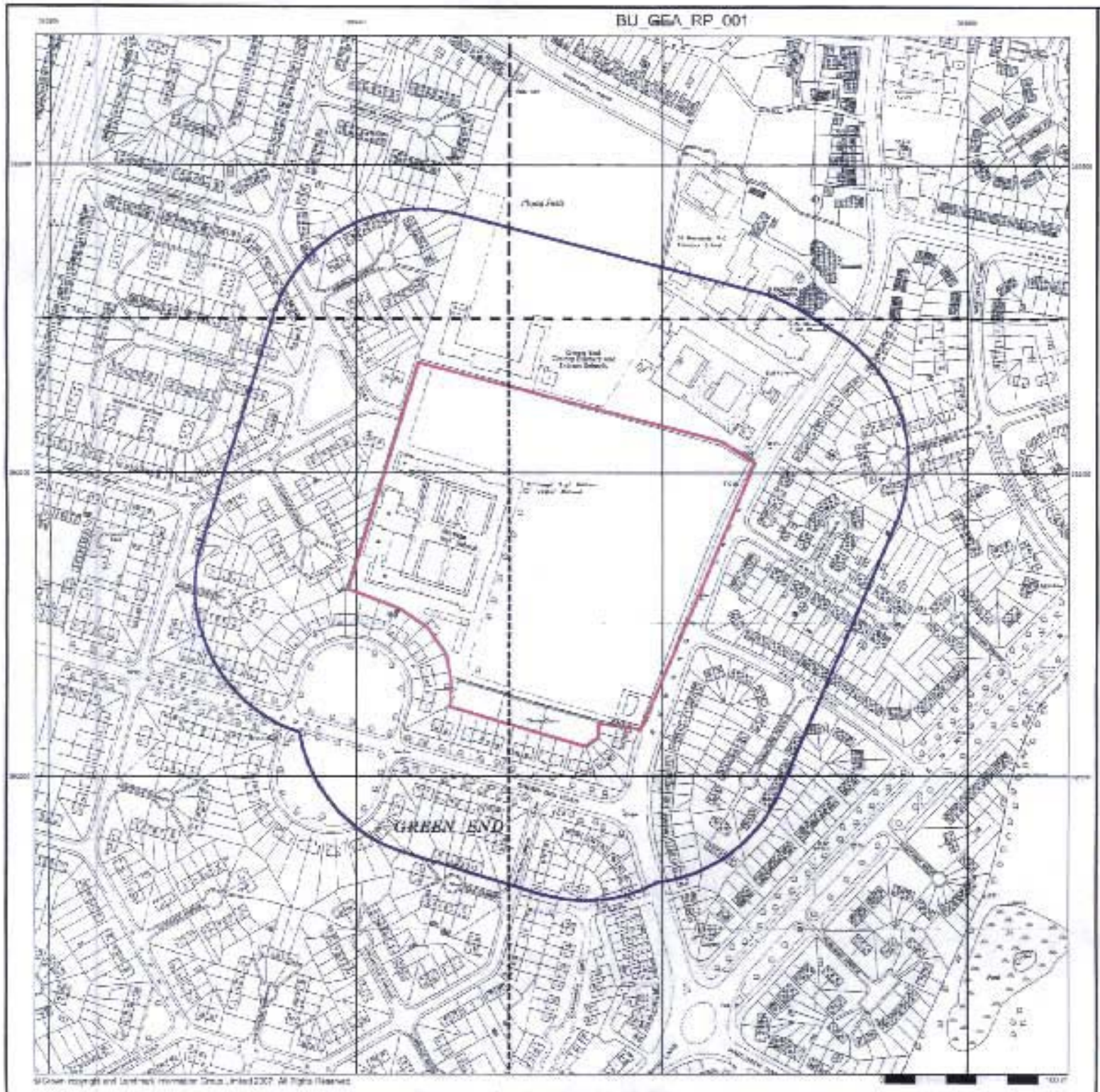

© Crown copyright and Landmark Information Group Limited 2007. All Rights Reserved.

GEA Geotechnical & Environmental Associates

Additional SIMs

Published 1984 - 1989

Source map scale - 1:1,250

The SIM cards (Ordnance Survey's "Survey of Information on Machine") are further, minor editions of mapping which were produced and published in between the main sections as an area was updated. They date from 1984 to 1989, and contain detailed information on buildings, roads and land use. These maps were produced at both 1:2,500 and 1:1,250 scales.

Map Name(s) and Date(s)



Historical Map - Segment A13

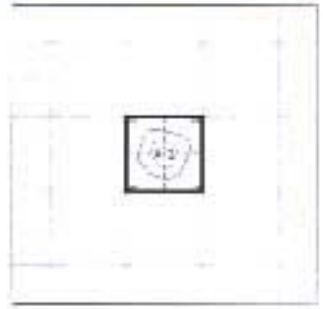

Order Details

Order Number:	[illegible]
Customer Ref:	J07218
National Grid Reference:	386520, 392350
Slice:	A
Site Area (Ha):	4.28
Search Buffer (m):	100

Site Details

Burnage High School for Boys, Burnage Lane, MANCHESTER, M19 1ER

LANDMARK Information Group

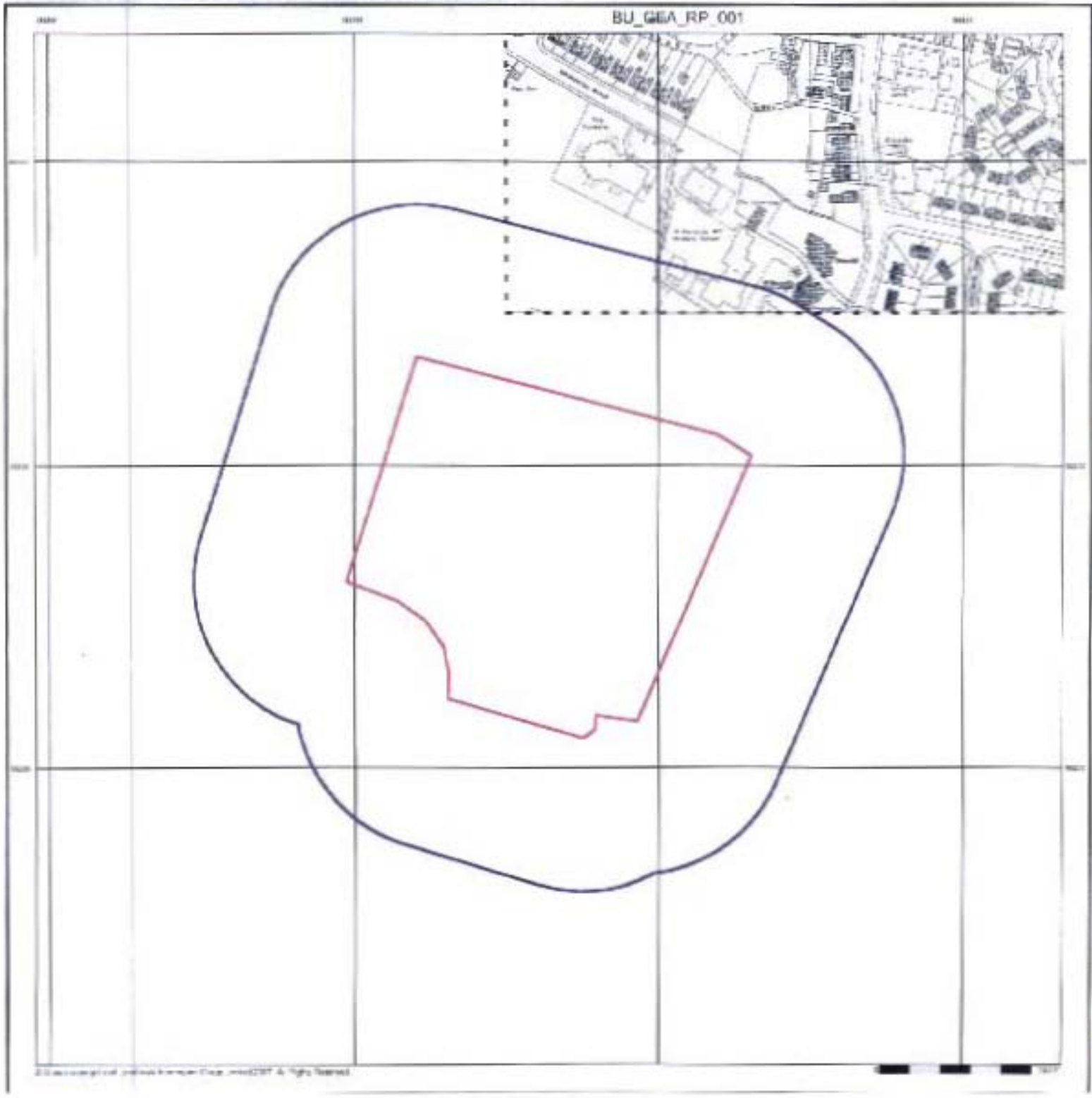

GEA Geotechnical & Environmental Associates

Additional SIMs

Published 1988

Source map scale - 1:1,250

[illegible]

Map Name(s) and Date(s)



Historical Map - Segment A13



Order Details

Order Number	[illegible]
Customer Ref.	[illegible]
National Grid Reference	[illegible]
Slice	A
Site Area (Ha)	4.25
Search Buffer (m)	[illegible]

Site Details

Burnage High School for Boys, Burnage Lane, MANCHESTER, [illegible]

LANDMARK Information Group

A Landmark Information Group Service [illegible]

BU_GEA_RP_001

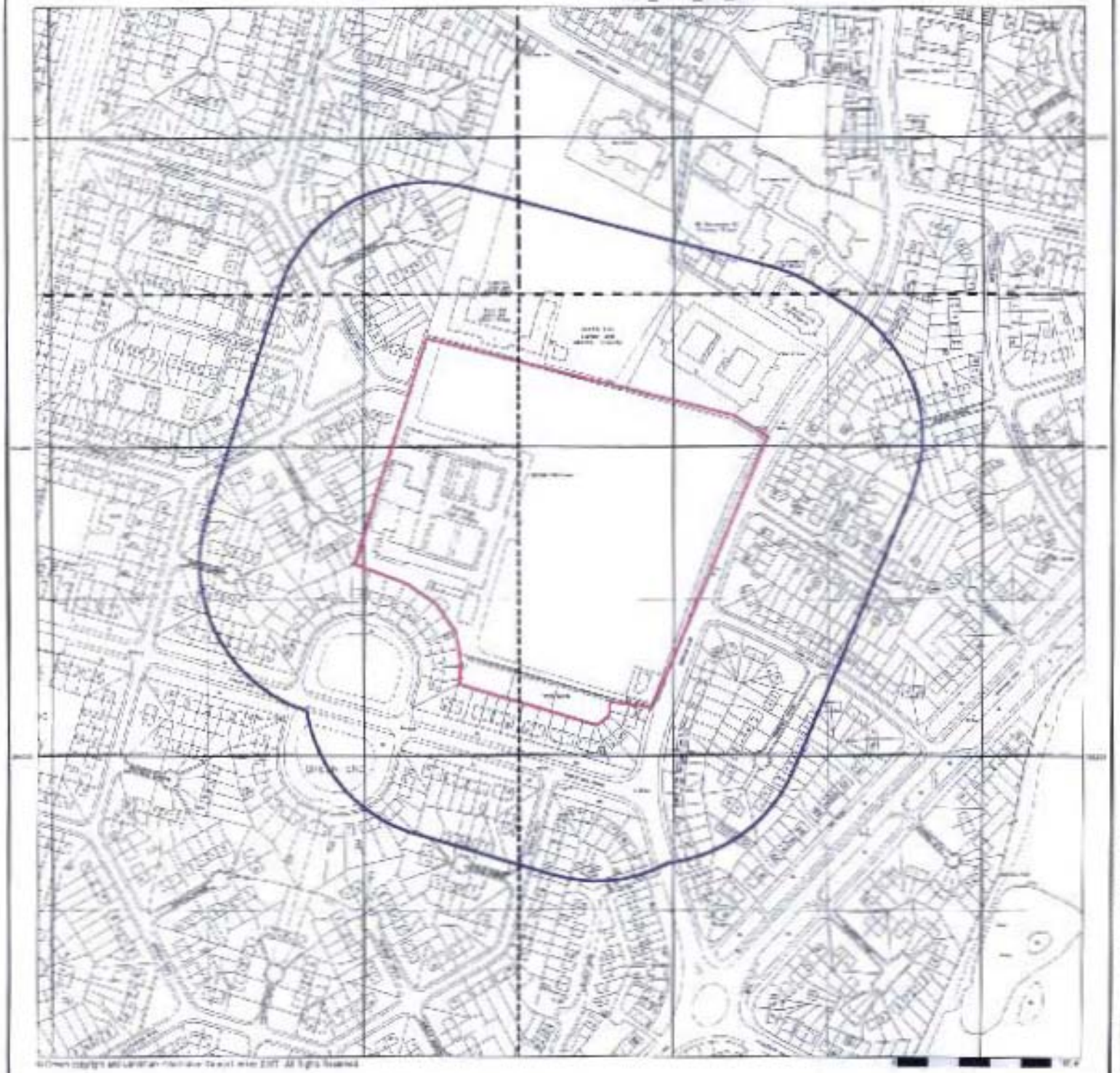

GEA Geotechnical & Environmental Associates

Large-Scale National Grid Data

Published 1992

Source map scale - 1:1,250

[illegible]

Map Name(s) and Date(s)



Historical Map - Segment A13

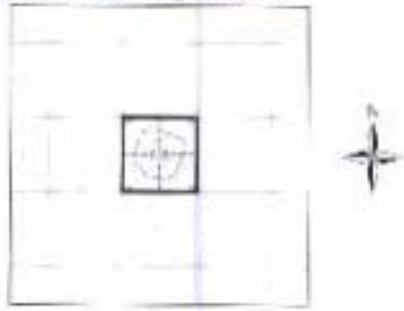

Order Details

Order Number:	[illegible]
Customer Ref:	[illegible]
National Grid Reference:	[illegible]
Slice:	[illegible]
Site Area (Ha):	4.25
Search (Buffer off):	[illegible]

Site Details

Burnage High School for Boys, Burnage Lane, MANCHESTER, M19 [illegible]

LANDMARK Information Group

A Landmark Information Group Service v23.0 [illegible] Page [illegible]

BU_GEA_RP_001

Geotechnical & Environmental Associates

Tyllenhanger House
Albany
Herts AL4 0PG

Site Plan

Site	Burnage High School, Burnage Lane, Manchester	Job Number J07216
Client	Balfour Beatty Construction	Sheet 1 / 1
Engineer	Cundall	



0 5 10 15

Approximate Scale in metres