

EXISTING NORTH EAST ELEVATION

EXISTING SOUTH EAST ELEVATION

EXISTING SOUTH WEST ELEVATION

Existing Layout - 28 Woodland Avenue, Gorton, Manchester

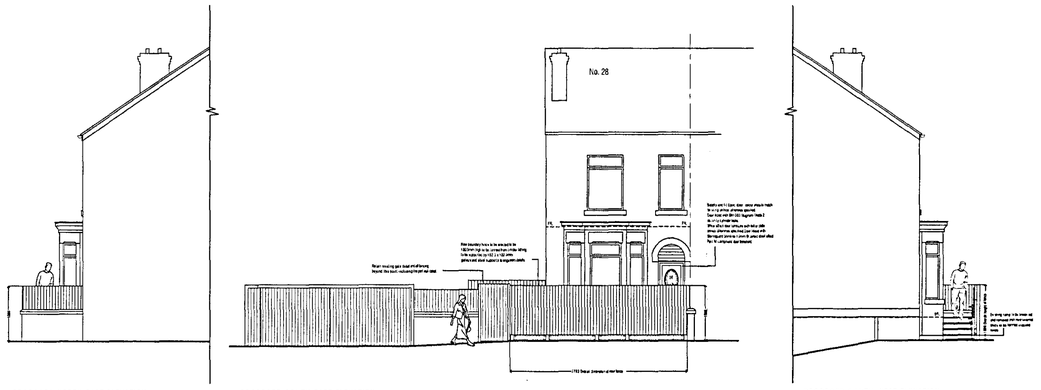

PROPOSED NORTH EAST ELEVATION

PROPOSED SOUTH EAST ELEVATION

PROPOSED SOUTH WEST ELEVATION

Proposed Layout - 28 Woodland Avenue, Gorton, Manchester

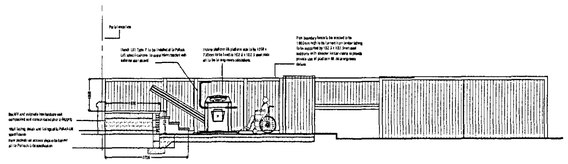

SECTION THROUGH A-A
PART NORTH WEST FACING ELEVATION

Proposed Elevation - 28 Woodland Avenue, Gorton, Manchester

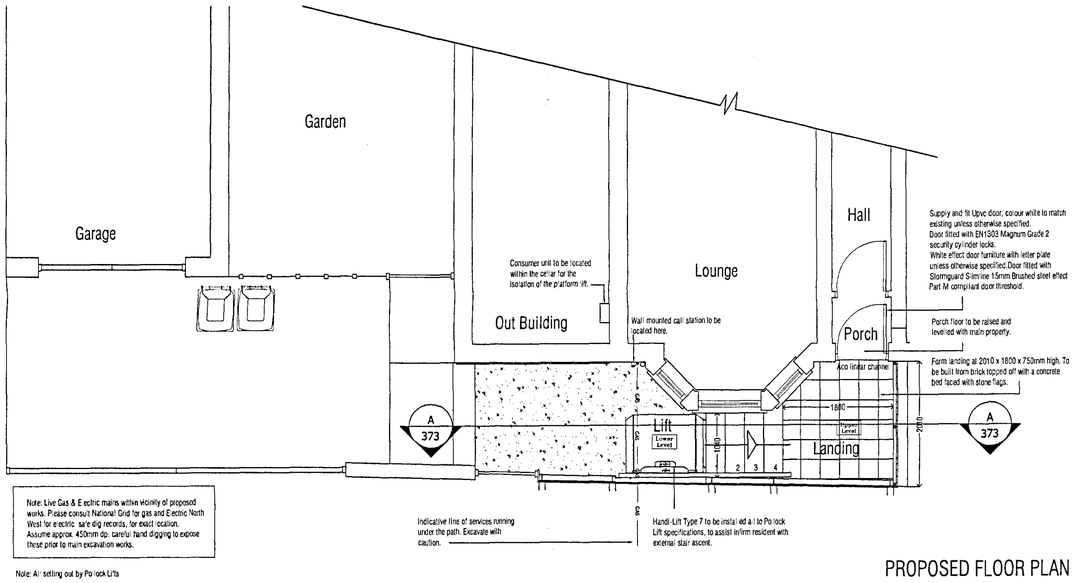

Note: All setting out by Pollock Lifts

PROPOSED FLOOR PLAN

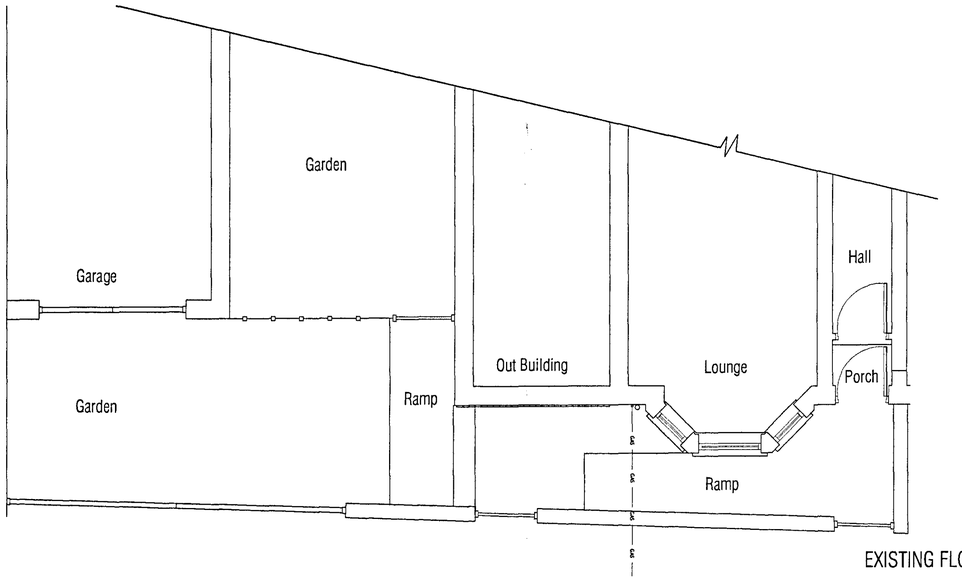

EXISTING FLOOR PLAN



Ordnance Survey (c) Crown Copyright 2013. All rights reserved. Licence number 100020449

PLANNING AND BUILDING CONTROL
22 MAR 2013

DESIGN AND PROJECT PLANNING ON BEHALF OF - pollock

GENERAL NOTES.

1. THIS DRAWING SHALL BE READ IN CONJUNCTION WITH ALL RELEVANT STRUCTURAL AND MECHANICAL SERVICES DRAWINGS WHERE REFERENCED.

2. ALL MEASUREMENTS WHERE SHOWN TO BE CHECKED ON SITE AND VERIFIED PRIOR TO CONSTRUCTION AND ON SITE ASSEMBLY. THIS DRAWING IS COPYRIGHT AND PROPERTY OF DESIGN LINE AND SHALL NOT BE REPRODUCED OR COPIED IN ANY WAY WITHOUT PRIOR PERMISSION.
IF YOU HAVE RECEIVED THIS DRAWING IN PDF FORMAT NEVER ASSUME IT IS TO SCALE ALWAYS CHECK WITH THE AUTHOR.

3. PLEASE DO NOT SCALE FROM THIS DRAWING IF IN DOUBT ALWAYS ASK. FIGURED DIMENSIONS TO BE TAKEN IN PREFERENCE TO SCALED DIMENSIONS.

REV	BY	DATE	NOTE

Title
Proposed Incline platform lift
Mrs. J. Wood
28 Woodland Avenue
Gorton
Manchester
Lancashire
M18 7HF
Layout existing and proposed

PLANNING

Design Line Huddersfield Ltd.
62 Tom Lane, Crosland Moor
Huddersfield, W.Yorks HD4 5QQ
Telephone/Fax: 01484 644654
Mobile: 07830 151721
E-mail: info@designlinearchitectural.co.uk

Date	Drawn	Checked	Rev
Mar 2013	AF	SB	
Scale	Project No.	Drg. no.	
1:50/1:100	DL373	01	