NOTES:
1. THIS DRAWING NOT TO BE SCALED, FIGURED DIMENSIONS ONLY TO BE TAKEN.
2. SHOULD ANY DISCREPANCIES BE FOUND WITH THIS DRAWING, PLEASE INFORM THIS OFFICE.
3. COPYRIGHT OF THIS DRAWING IS OWNED BY JMARCHITECTS.

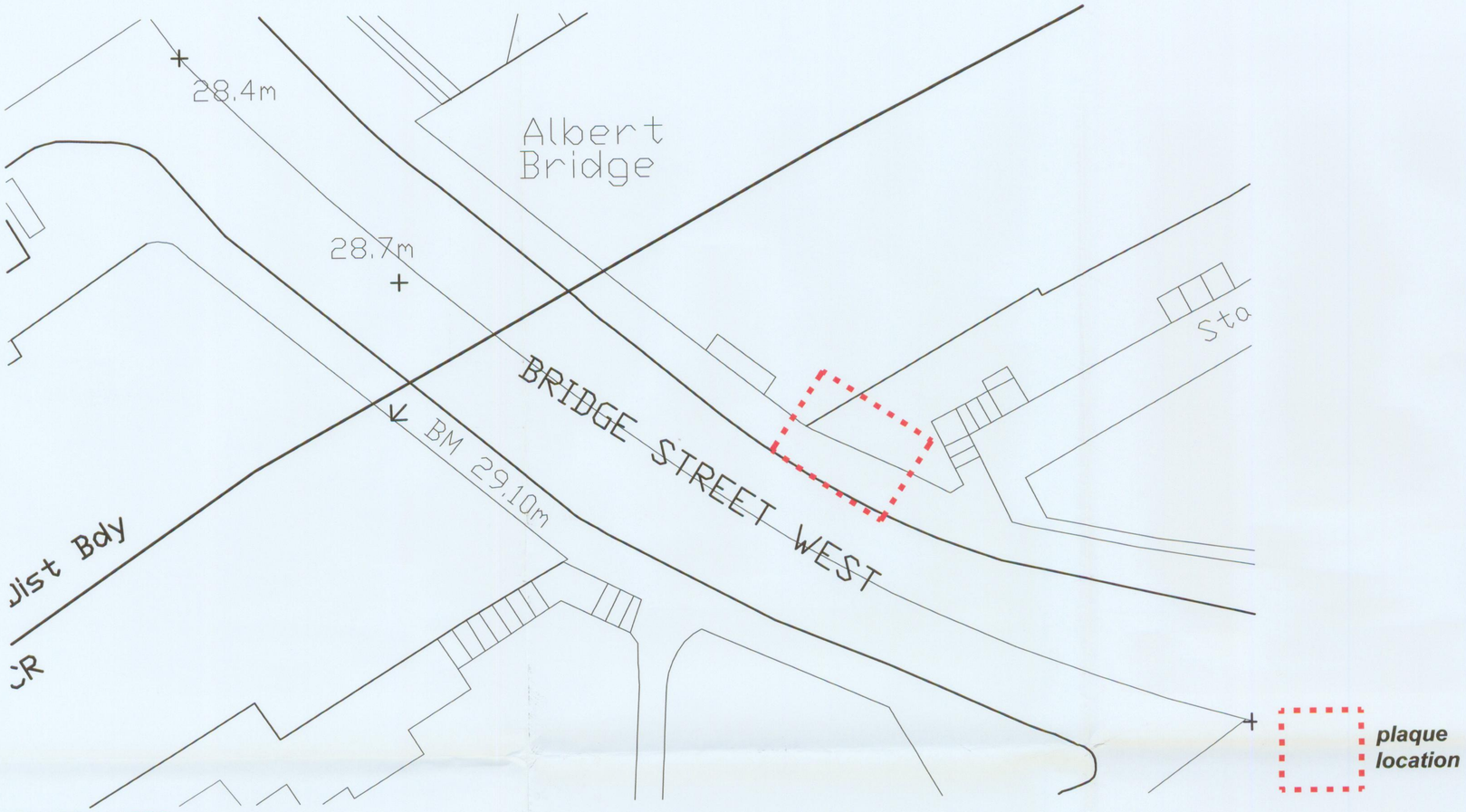

Site Plan 1:200

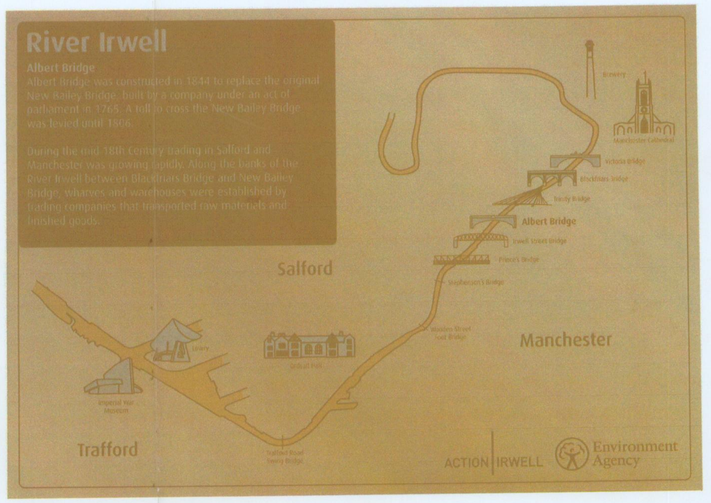

Albert Bridge Plaque Design scale 1:2.5

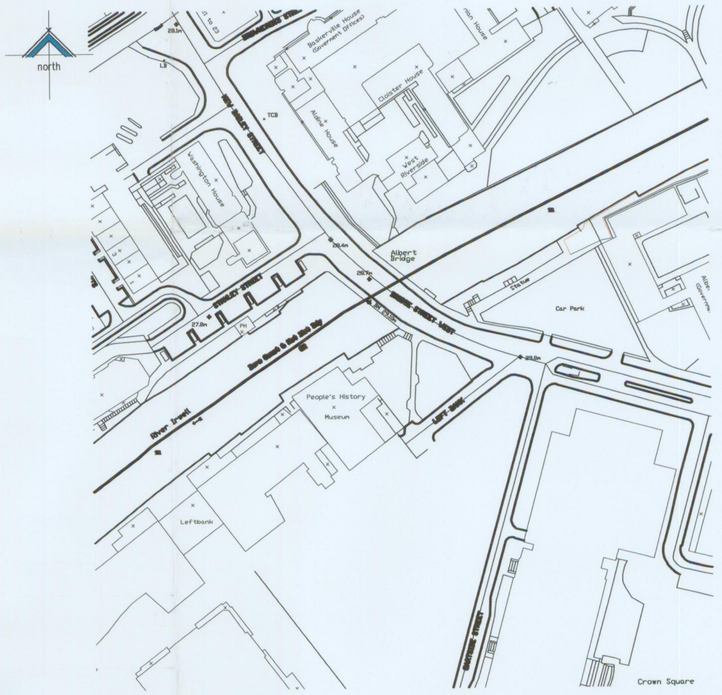

Location Plan Scale 1:1250

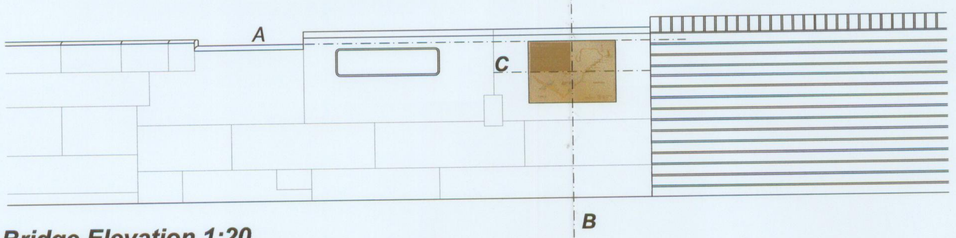

Bridge Elevation 1:20

Albert Bridge, Northeast Parapet, Manchester end.

Bronze plaque 420 x 594 x 6mm to be mounted at intersection of A & B as identified.

A: top edge of plaque lines through and is parallel with the top of the main parapet *(to the left)*.

B: Centre line of plaque is in centre of the section of stone identified as C

Plaques are to be mounted using flush tamperproof security fixings, resin anchored into stone work. All fixings to be approved prior to work carried out.

Bridge Photographs



Bridge Photograph existing view



Bridge Photograph proposed plaque view

REV.	DESCRIPTION	DATE	DRN BY	CKD BY

PLANNING
RECD 12 MAR 2008

jmarchitects

PROJECT: River Irwell Bridge Signage
TITLE: Albert Bridge
CLIENT: Mersey Basin Business Foundation

JOB No.	DRAWING No.	REVISION
4372	P(0)004	
SCALE	DRAWN BY	CHECKED BY
various as shown	DD	APR
STATUS		DATE

Floor 9
St James's Buildings
Oxford Street
Manchester
M1 6EJ

T: 0161 200 6300

F: 0161 200 6301

man@jmarchitects.net