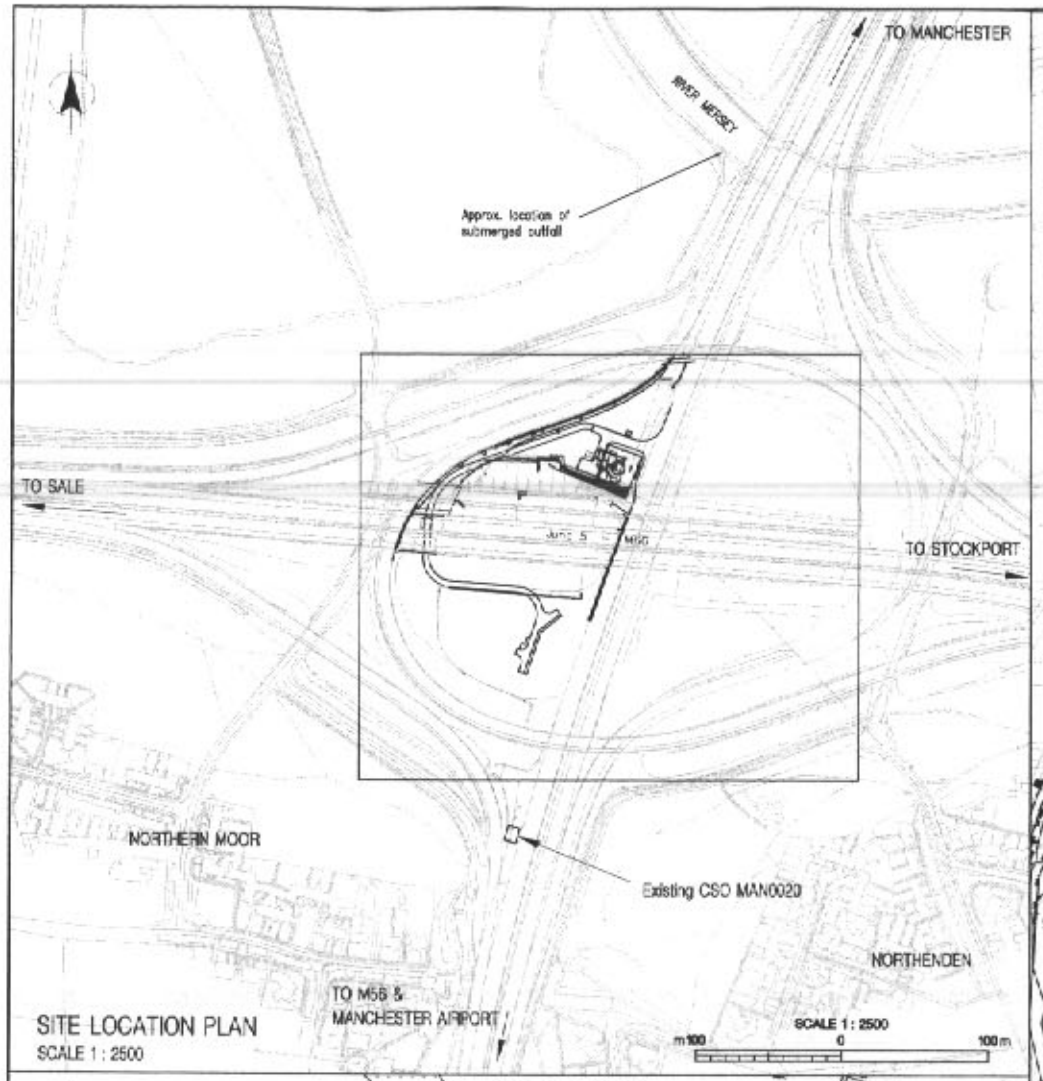

SITE LOCATION PLAN
SCALE 1 : 2500

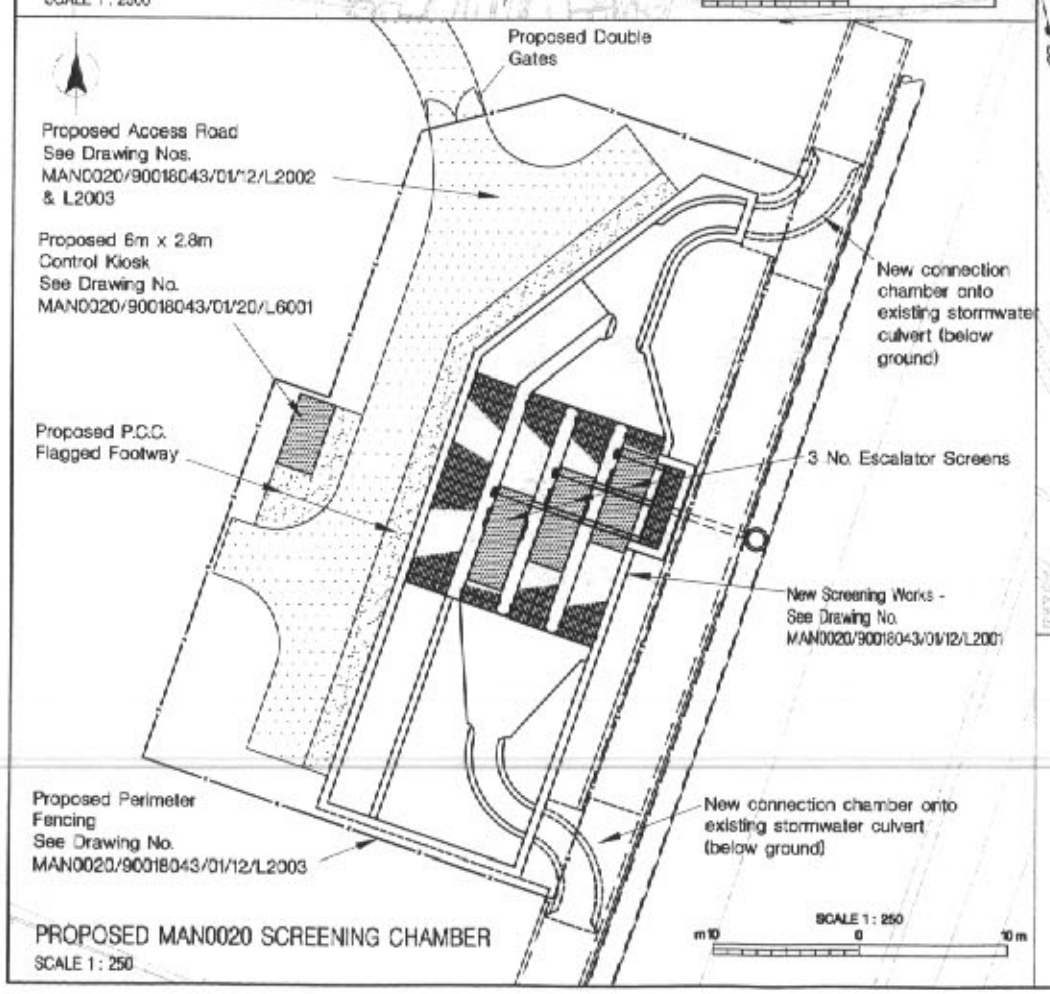

PROPOSED MAN0020 SCREENING CHAMBER
SCALE 1 : 250

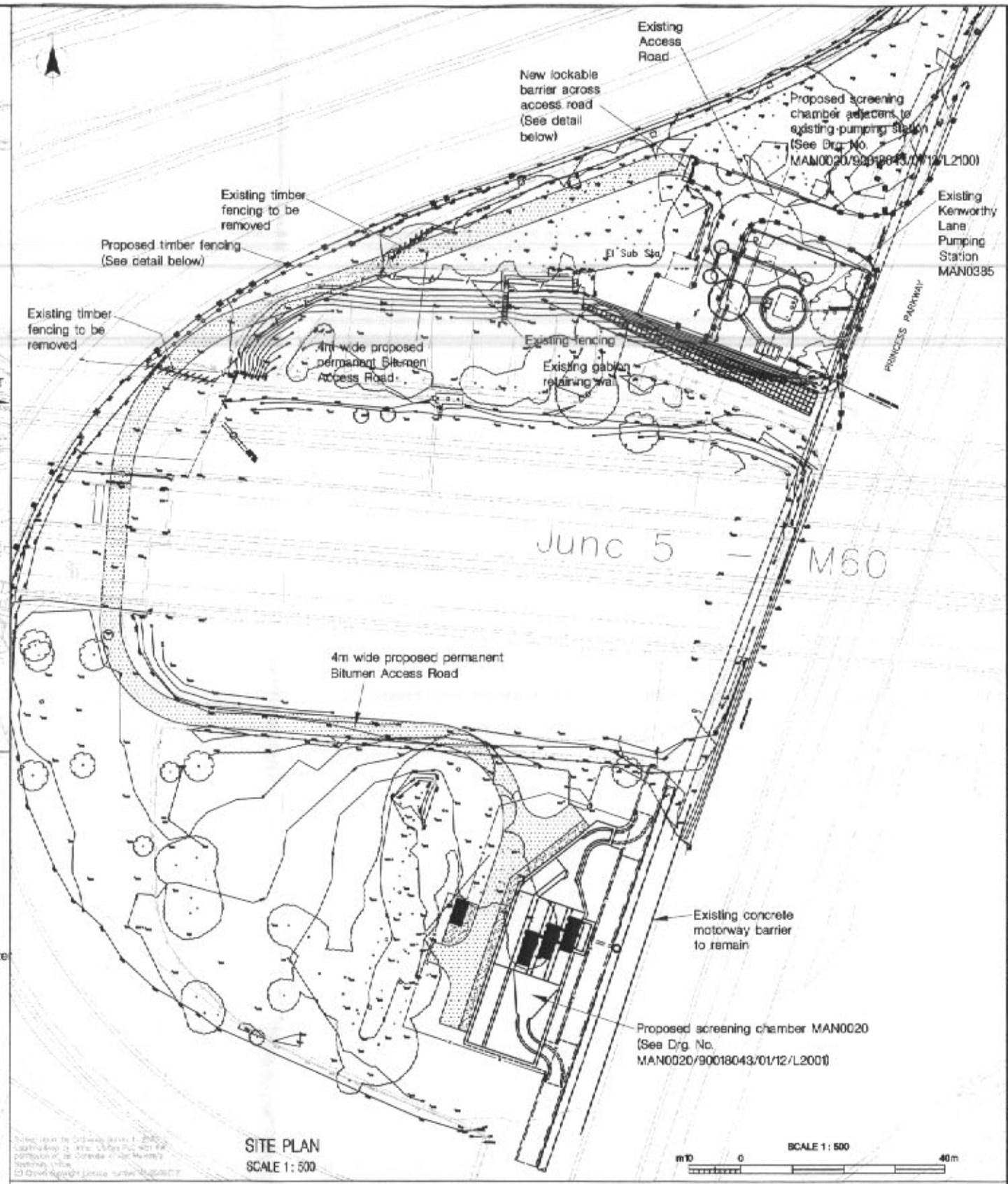

SITE PLAN
SCALE 1 : 500

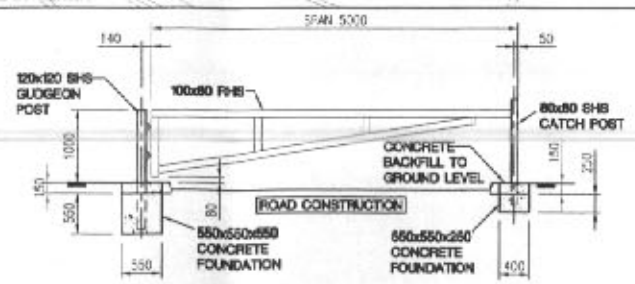

ACCESS BARRIER DETAIL
SCALE 1:50

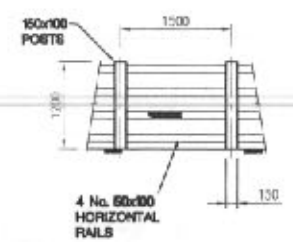

TIMBER FENCING DETAIL
SCALE 1:50

NOTES

1. All dimensions in millimetres and all levels in metres unless shown otherwise.
2. Perimeter fencing to be 'Securiflor 3D', 2.4m high, with matching double gates. See Drg. No. MAN0020/90018043/01/12/L2003 for details.
3. Timber fencing to be post and rail, 1.2m high to match existing.
4. Proposed earthworks and access road alignment detailed on Drg. No. MAN0020/90018043/01/12/L2003.

LEGEND

- New Access Road
- New PCC Flagged Footpath
- Galvanised Steel Open-mesh Flooring
- Proposed timber fencing 1.2m high
- Existing timber fencing to be removed

REFERENCE
OS Grid Ref: 382420, 390746

DGP
INTERNATIONAL

FBW ENGINEERING SERVICES LTD.
OFFICE SUITE No.4
PHOENIX HOUSE
DELAMERE ENTERPRISE PARK
DELAMERE, NORTHWICH
WA8 3XP
TEL: 01942 276600
FAX: 01942 275511
E-MAIL: info@fbweng.co.uk

CURRENT ISSUE INFORMATION
A: ISSUED FOR VE MEETING

PLANNING
CHKD
ISSUED
28 MAR 2008

DATE	DRWN	CHKD	REVD	ISSUE	DESCRIPTION
08/01/08	LG	RR	TH	A	FIRST ISSUE

United Utilities

UNITED UTILITIES WATER PLC
PRINCESS PARKWAY UIDs(2)(APPEAL) AES Q IMPS(YRS)
MAN0020 & MAN0385
PRINCESS PARKWAY, MANCHESTER
SITE GENERAL ARRANGEMENT

THIS DRAWING IS ISSUED BY MWH PROGRAMME MANAGEMENT LIMITED ON BEHALF OF UNITED UTILITIES PLC SUBJECT TO THE CONDITIONS THAT IT IS NOT COPIED EITHER IN WHOLE OR IN PART OR DISCLOSED TO THIRD PARTIES UNLESS PRIOR WRITTEN AUTHORISATION IS GIVEN BY UNITED UTILITIES PLC
PREVIOUS VERSIONS OF THIS DRAWING SHOULD BE STAMPED SUPERSEDED OR DESTROYED
DO NOT SCALE THIS DRAWING – IF IN DOUBT ASK

MWH

SCALE	MASTER SIZE
As shown	A1
DRAWING NO. MAN0020/90018043/01/01/L1002	ISSUE A