APPENDIX 4

ENVIROCHECK REPORT

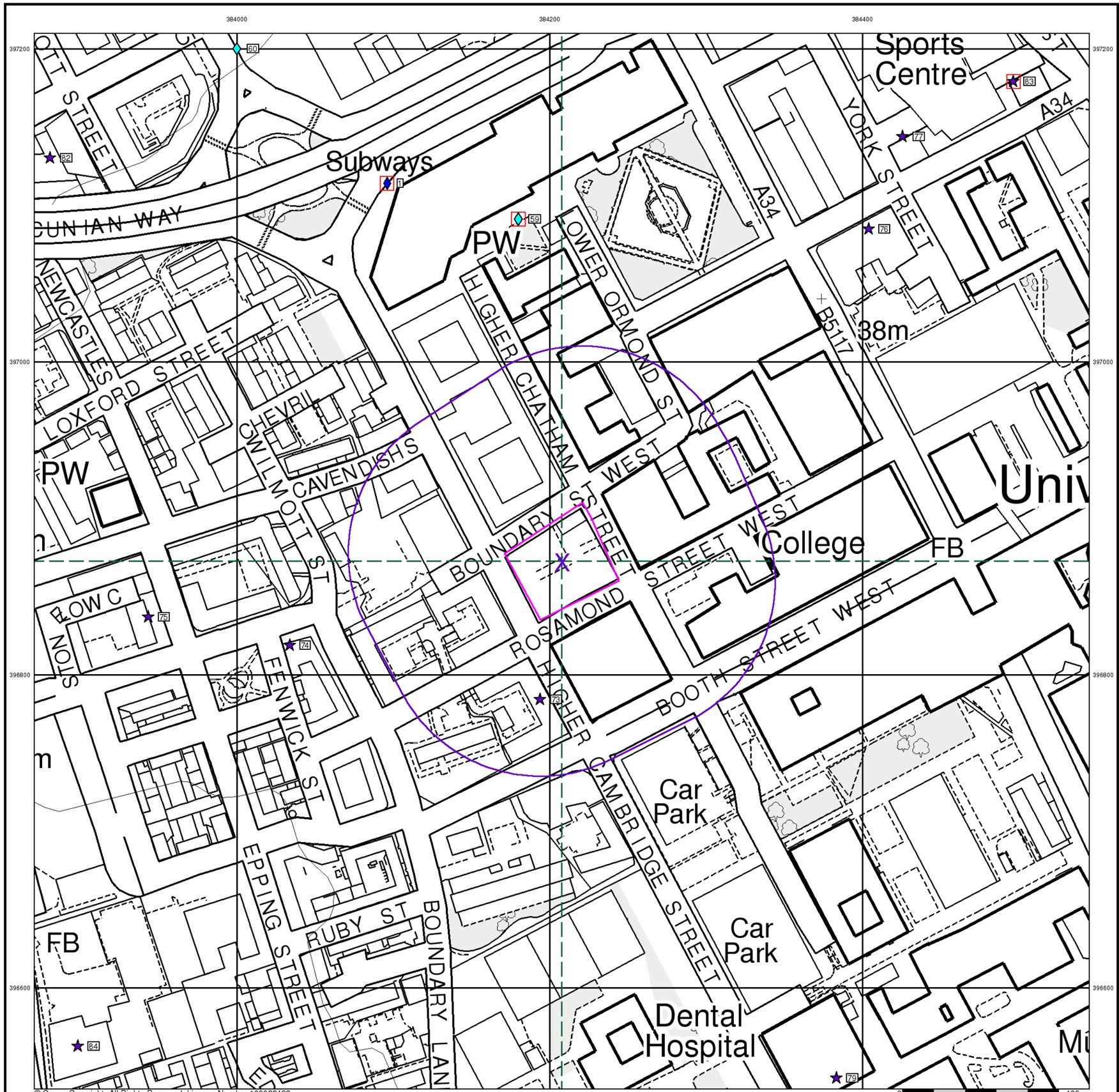

© Crown Copyright. All Rights Reserved. License Number 100022432.

IAN FARMER ASSOCIATES

General

- Specified Site
- Specified Buffer(s)
- Bearing Reference Point
- Map ID
- Several of Type at Location

Agency and Hydrological

- Contaminated Land Register Entry or Notice (Location)
- Contaminated Land Register Entry or Notice
- Discharge Consent
- Enforcement or Prohibition Notice
- Integrated Pollution Control
- Integrated Pollution Prevention Control
- Local Authority Integrated Pollution Prevention and Control
- Local Authority Pollution Prevention and Control
- Local Authority Pollution Prevention and Control Enforcement
- Pollution Incident to Controlled Waters
- Prosecution Relating to Authorised Processes
- Prosecution Relating to Controlled Waters
- Registered Radioactive Substance
- River Network or Water Feature
- River Quality Sampling Point
- Substantiated Pollution Incident Register
- Water Abstraction
- Water Industry Act Referral

Geological

- BGS Recorded Mineral Site

Industrial Land Use

- Contemporary Trade Directory Entry
- Fuel Station Entry

Waste

- BGS Recorded Landfill Site (Location)
- BGS Recorded Landfill Site
- EA Historic Landfill (Buffered Point)
- EA Historic Landfill (Polygon)
- Integrated Pollution Control Registered Waste Site
- Licensed Waste Management Facility (Landfill Boundary)
- Licensed Waste Management Facility (Location)
- Local Authority Recorded Landfill Site (Location)
- Local Authority Recorded Landfill Site
- Registered Landfill Site
- Registered Landfill Site (Location)
- Registered Landfill Site (Point Buffered to 100m)
- Registered Landfill Site (Point Buffered to 250m)
- Registered Waste Transfer Site (Location)
- Registered Waste Transfer Site
- Registered Waste Treatment or Disposal Site (Location)
- Registered Waste Treatment or Disposal Site

Hazardous Substances

- COMAH Site
- Explosive Site
- NIHHS Site
- Planning Hazardous Substance Consent
- Planning Hazardous Substance Enforcement

Site Sensitivity Map - Segment A13

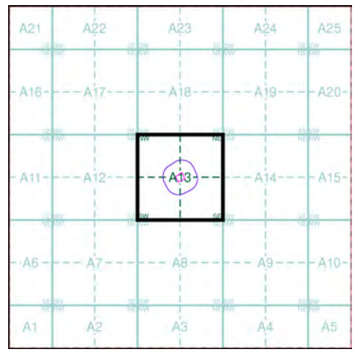

Order Details

Order Number:	41223392_1_1
Customer Ref:	41076
National Grid Reference:	384210, 396870
Slice:	A
Site Area (Ha):	0.3

Site Details

12 Higher Chatham Street, Manchester Science Park, MANCHESTER, M15 6ED

Landmark Information Group
Tel: 0844 844 9952
Fax: 0844 844 9951
Web: www.envirocheck.co.uk

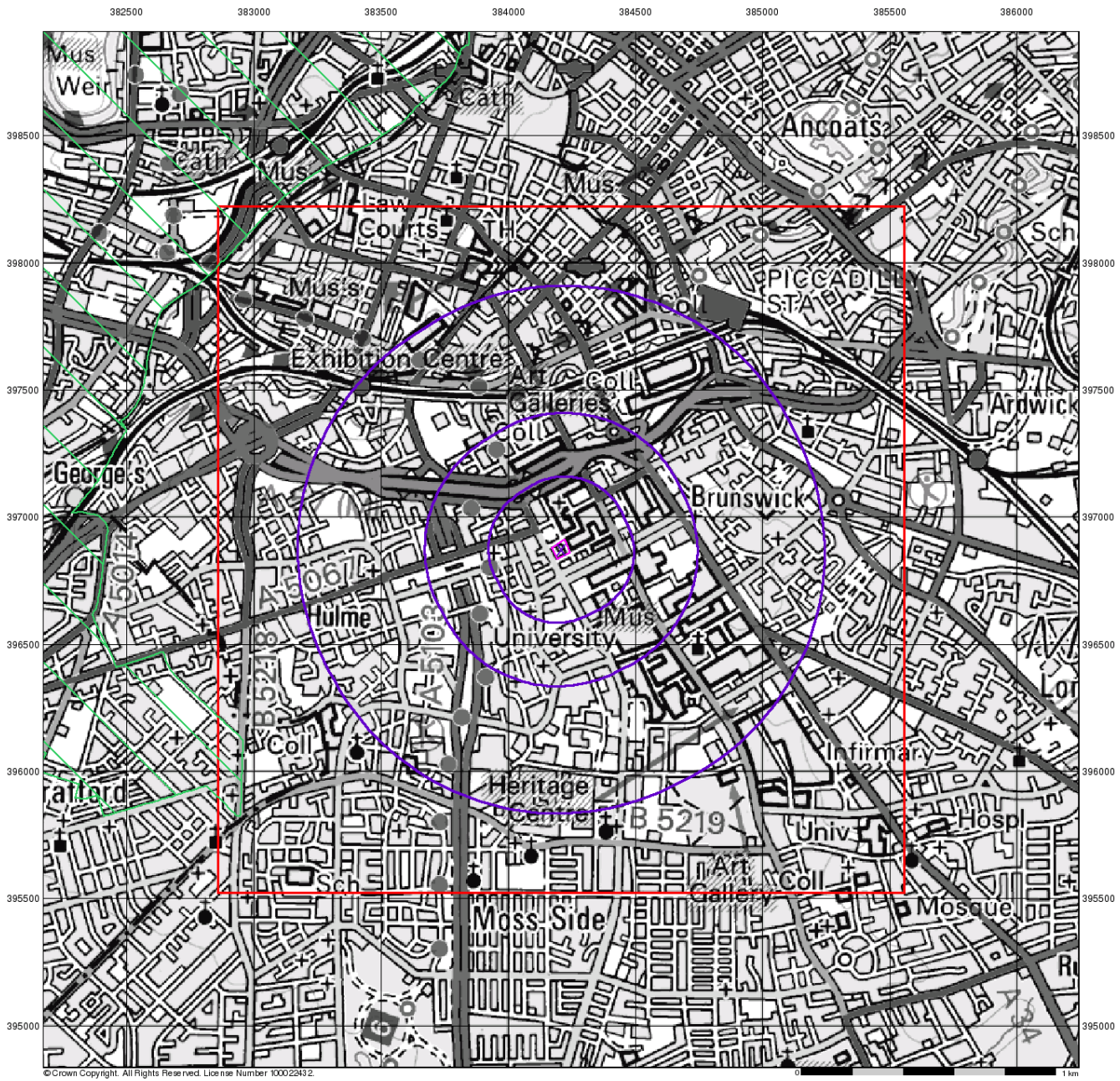

IAN FARMER ASSOCIATES

Sensitive Land Uses

General

Specified Site | Specified Buffer(s) | Bearing Reference Point
Slice | Map ID

Sensitive Land Uses

- Area of Adopted Green Belt
- Area of Unadopted Green Belt
- Area of Outstanding Natural Beauty
- Environmentally Sensitive Area
- Forest Park
- Local Nature Reserve
- Marine Nature Reserve
- National Nature Reserve
- National Park
- Nitrate Sensitive Area
- Nitrate Vulnerable Zone
- Ramsar Site
- Site of Special Scientific Interest
- Special Area of Conservation
- Special Protection Area

Site Sensitivity Context Map - Slice A

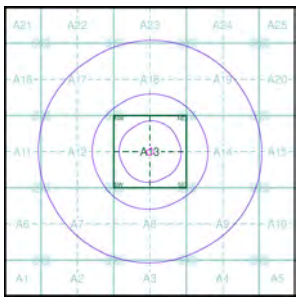

Order Details

Order Number:	41223392_1_1
Customer Ref:	41076
National Grid Reference:	384210, 396870
Slice:	A
Site Area (Ha):	0.3
Search Buffer (m):	1000

Site Details

12 Higher Chatham Street, Manchester Science Park,
MANCHESTER, M15 6ED

Landmark Information Group
Tel: 0844 844 9952
Fax: 0844 844 9951
Web: www.envirocheck.co.uk

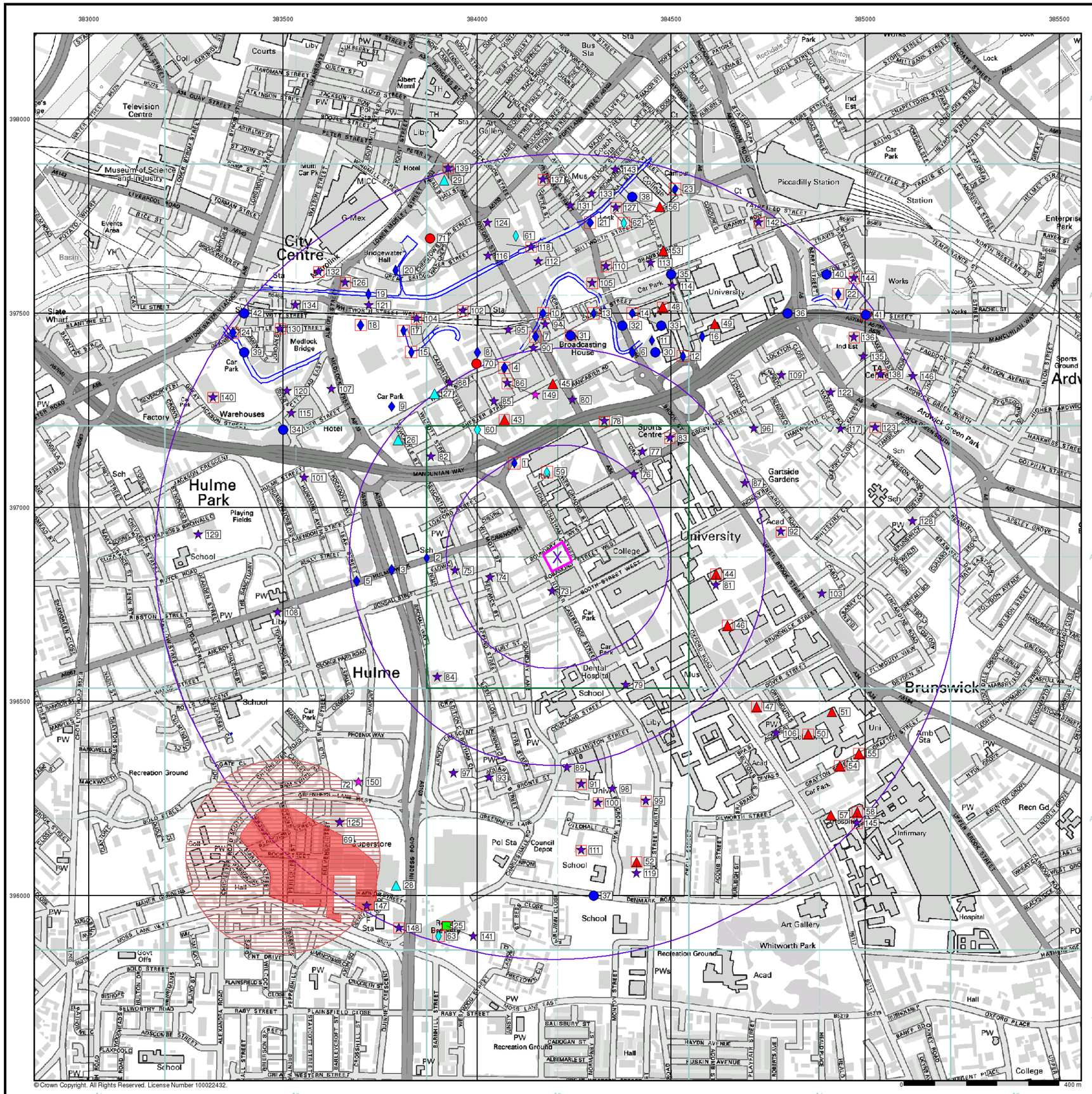
383000
383500
384000
384500
385000
385500
398000
397500
397000
396500
396000
A25
A20
A15
A10
A5
City Centre
Piccadilly Station
Hulme Park
Hulme
Brunswick
University
Broadcasting House
Sports Centre
Gartside Gardens
Ardwick Green Park
Whitworth Park
Art Gallery
Hospital
Infirmary
Recreation Ground
Superstore
Warehouses
Factory
Car Park
Medlock Bridge
Bridgewater Hall
G-Mex
MIDI
Museum of Science and Industry
Television Centre
Slate Wharf
Pol Sta
Council Depot
Dental Hospital
Playing Fields
Govt Offs
Brewery
Hall
School
College
Hotel
Liby
Sch
Acad
Uni
Recn Gd
Ind Est
Sports Ground
Mus
Ct
Works
Station
Enterprise Park
Amb Sta
Coach Sta
Bus Sta
Art Gallery
Car Park
Multi Car Pk
Events Area
Basin
YH
Factory
Courts
Albert Memi
PO
Ind Est
Ashton Canal
Rochdale Canal
Lock
Park
Ardwick Green South
Sports Ground
Ardwick
Higher Ardwick
Brunswick
Hulme
Whitworth Park
Recreation Ground
Art Gallery
Hospital
Infirmary
Car Park
Superstore
Pol Sta
Council Depot
Dental Hospital
Recreation Ground
Playing Fields
Govt Offs
Brewery
Hall
School
College
Hotel
Liby
Sch
Acad
Uni
Recn Gd
Ind Est

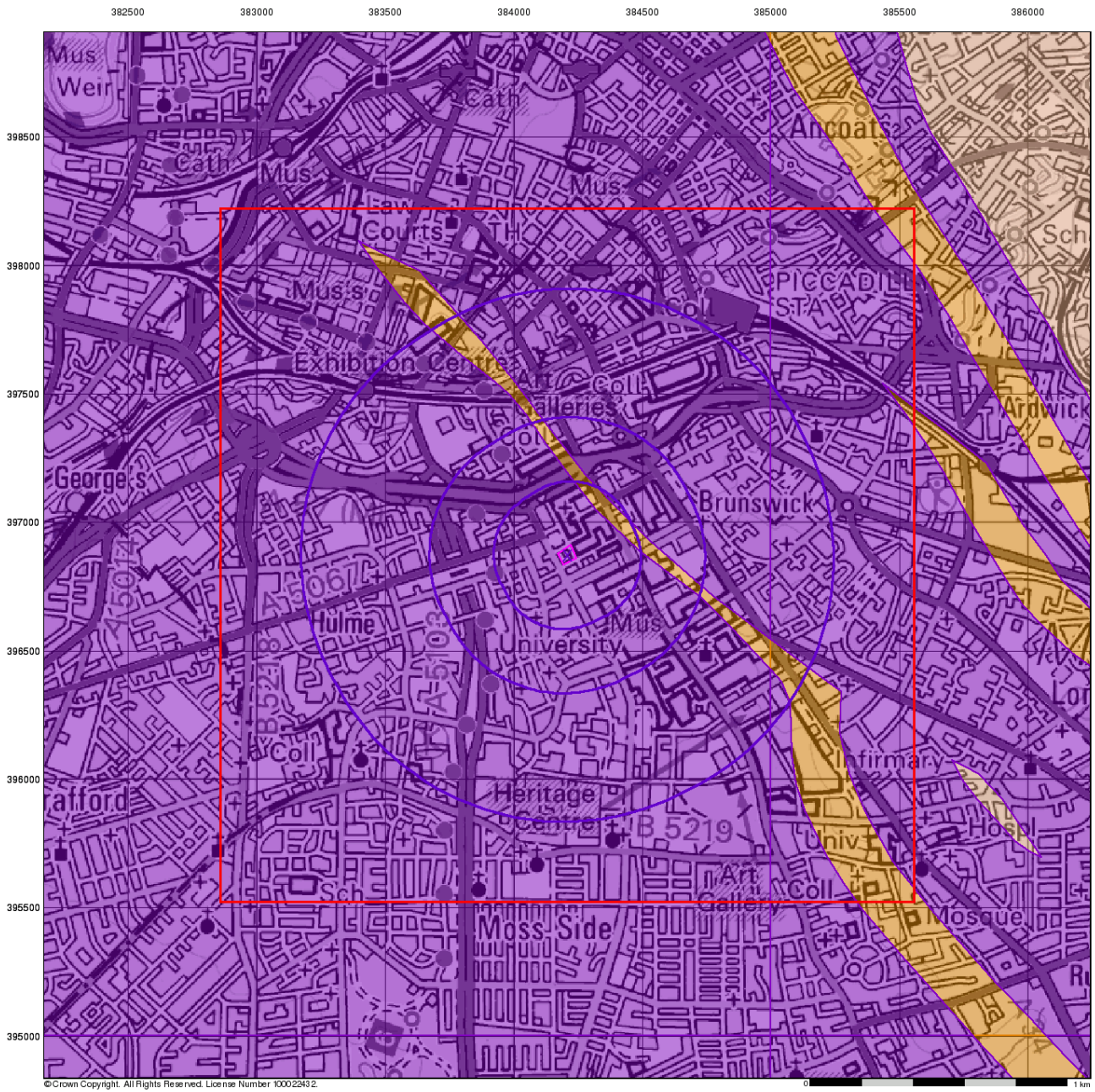

IAN FARMER ASSOCIATES

Bedrock Aquifer Designation

General

Specified Site | Specified Buffer(s) | Bearing Reference Point

Slice | Map ID

Agency and Hydrological

Geological Classes

- Principal Aquifer
- Secondary A Aquifer
- Secondary B Aquifer
- Secondary Undifferentiated
- Unproductive Strata
- Unknown

Site Sensitivity Context Map - Slice A

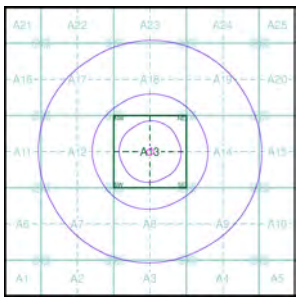

Order Details

Order Number:	41223392_1_1
Customer Ref:	41076
National Grid Reference:	384210, 396870
Slice:	A
Site Area (Ha):	0.3
Search Buffer (m):	1000

Site Details

12 Higher Chatham Street, Manchester Science Park,
MANCHESTER, M15 6ED

Landmark Information Group
Tel: 0844 844 9952
Fax: 0844 844 9951
Web: www.envirocheck.co.uk

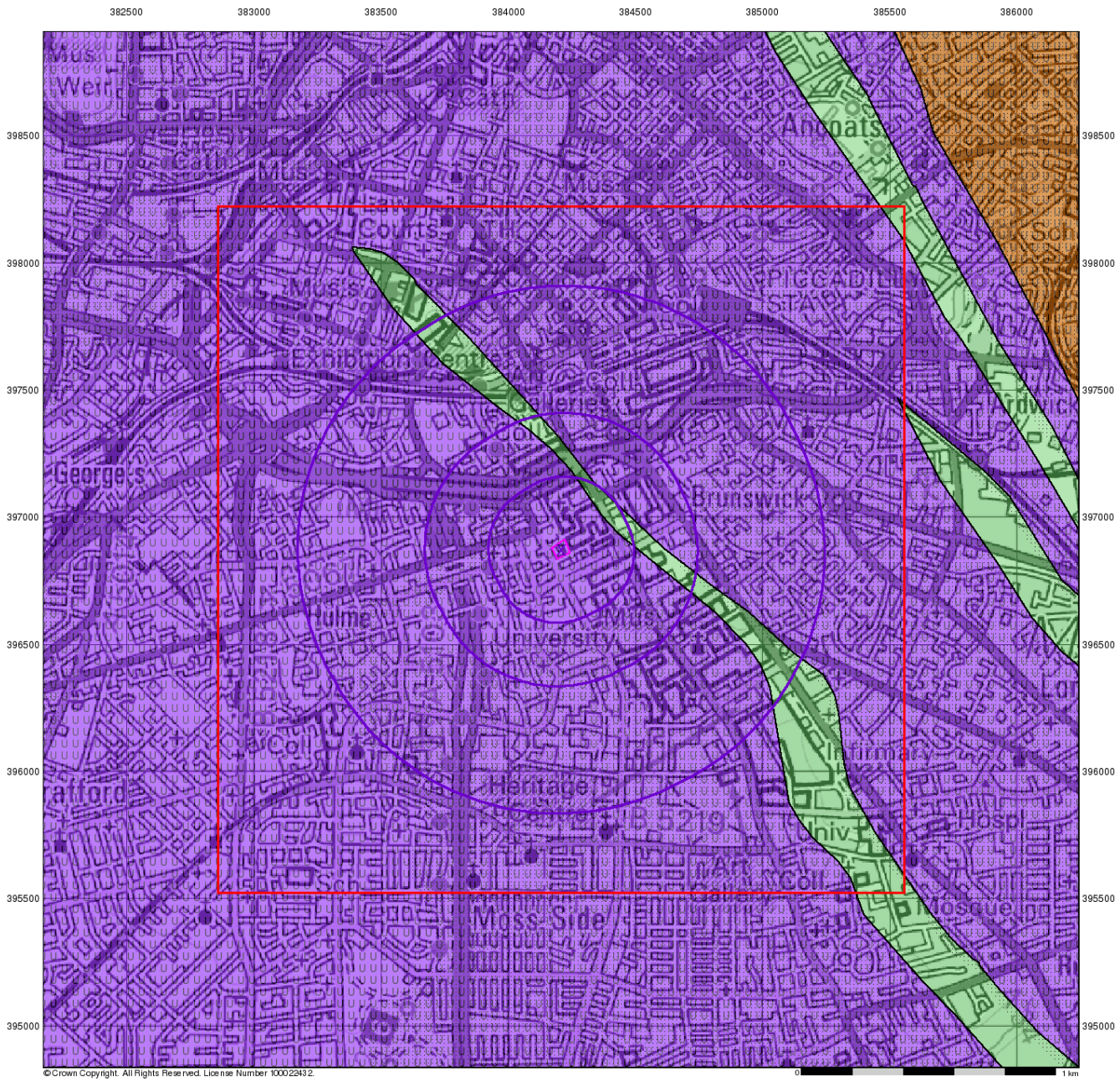

©Crown Copyright. All Rights Reserved. License Number 100022432.

IAN FARMER ASSOCIATES

Groundwater Vulnerability

General

Specified Site | Specified Buffer(s) | Bearing Reference Point
Slice | Map ID

Agency and Hydrological

Geological Classes	Soil Classes
Major Aquifer (Highly Permeable)	High (H) 1, 2, 3, U
	Intermediate (I) 1, 2
	Low
Minor Aquifer (Variably Permeable)	High (H) 1, 2, 3, U
	Intermediate (I) 1, 2
	Low
Non Aquifer (Negligibly Permeable)	
Water or Sea	
Drift Deposit	

Site Sensitivity Context Map - Slice A

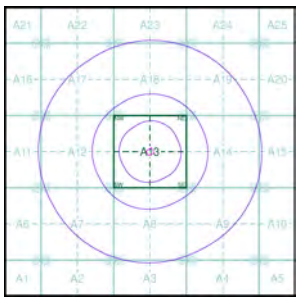

Order Details

Order Number:	41223392_1_1
Customer Ref:	41076
National Grid Reference:	384210, 396870
Slice:	A
Site Area (Ha):	0.3
Search Buffer (m):	1000

Site Details

12 Higher Chatham Street, Manchester Science Park,
MANCHESTER, M15 6ED

Landmark Information Group
Tel: 0844 844 9952
Fax: 0844 844 9951
Web: www.envirocheck.co.uk

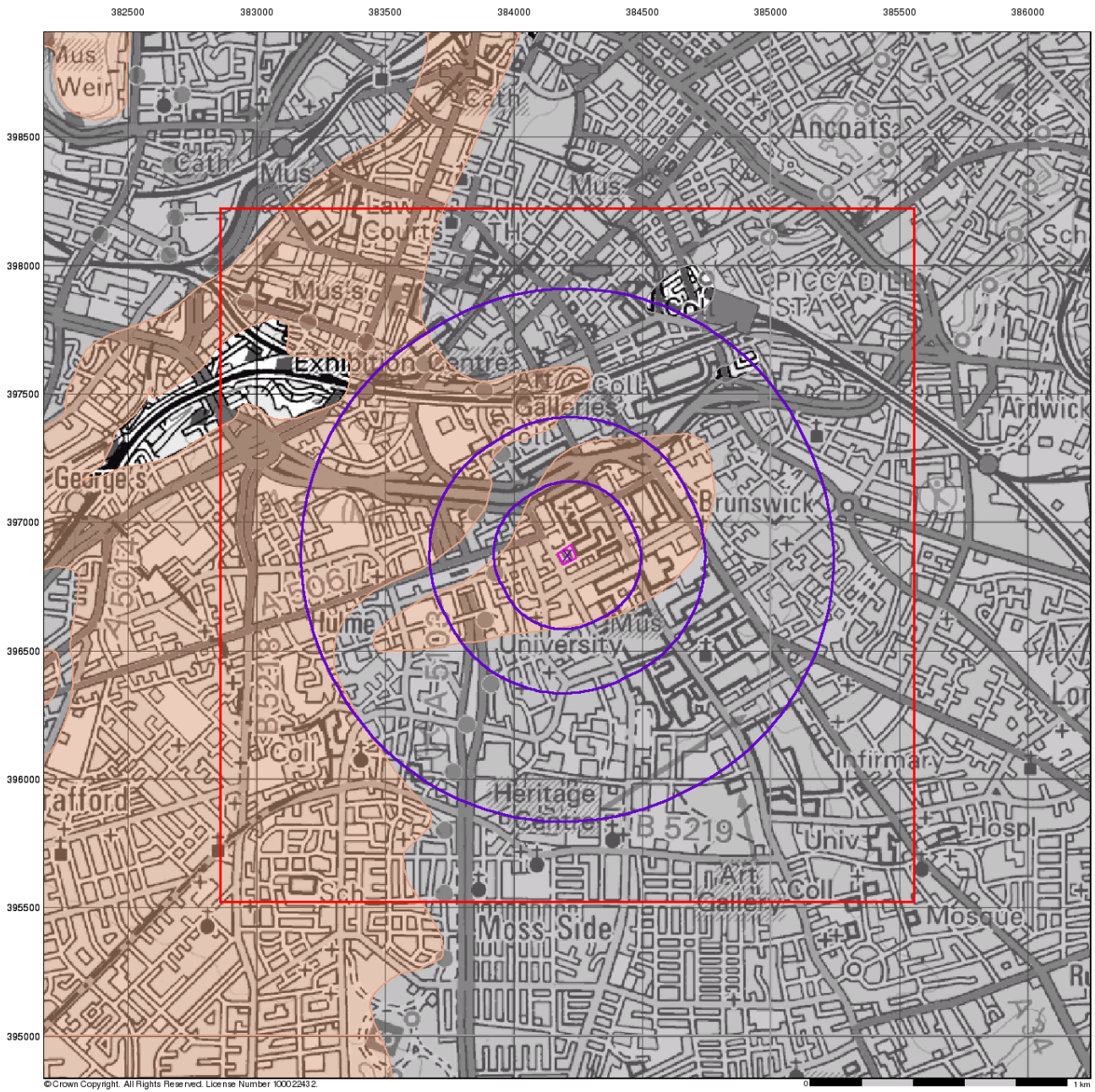

IAN FARMER ASSOCIATES

Superficial Aquifer Designation

General

Specified Site | Specified Buffer(s) | Bearing Reference Point | Slice | Map ID

Agency and Hydrological

Geological Classes

- Principal Aquifer
- Secondary A Aquifer
- Secondary B Aquifer
- Secondary Undifferentiated
- Unproductive Strata
- Unknown

Site Sensitivity Context Map - Slice A

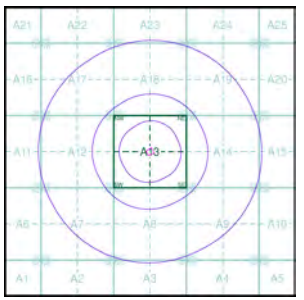

Order Details

Order Number:	41223392_1_1
Customer Ref:	41076
National Grid Reference:	384210, 396870
Slice:	A
Site Area (Ha):	0.3
Search Buffer (m):	1000

Site Details

12 Higher Chatham Street, Manchester Science Park,
MANCHESTER, M15 6ED

Landmark Information Group
Tel: 0844 844 9952
Fax: 0844 844 9951
Web: www.envirocheck.co.uk

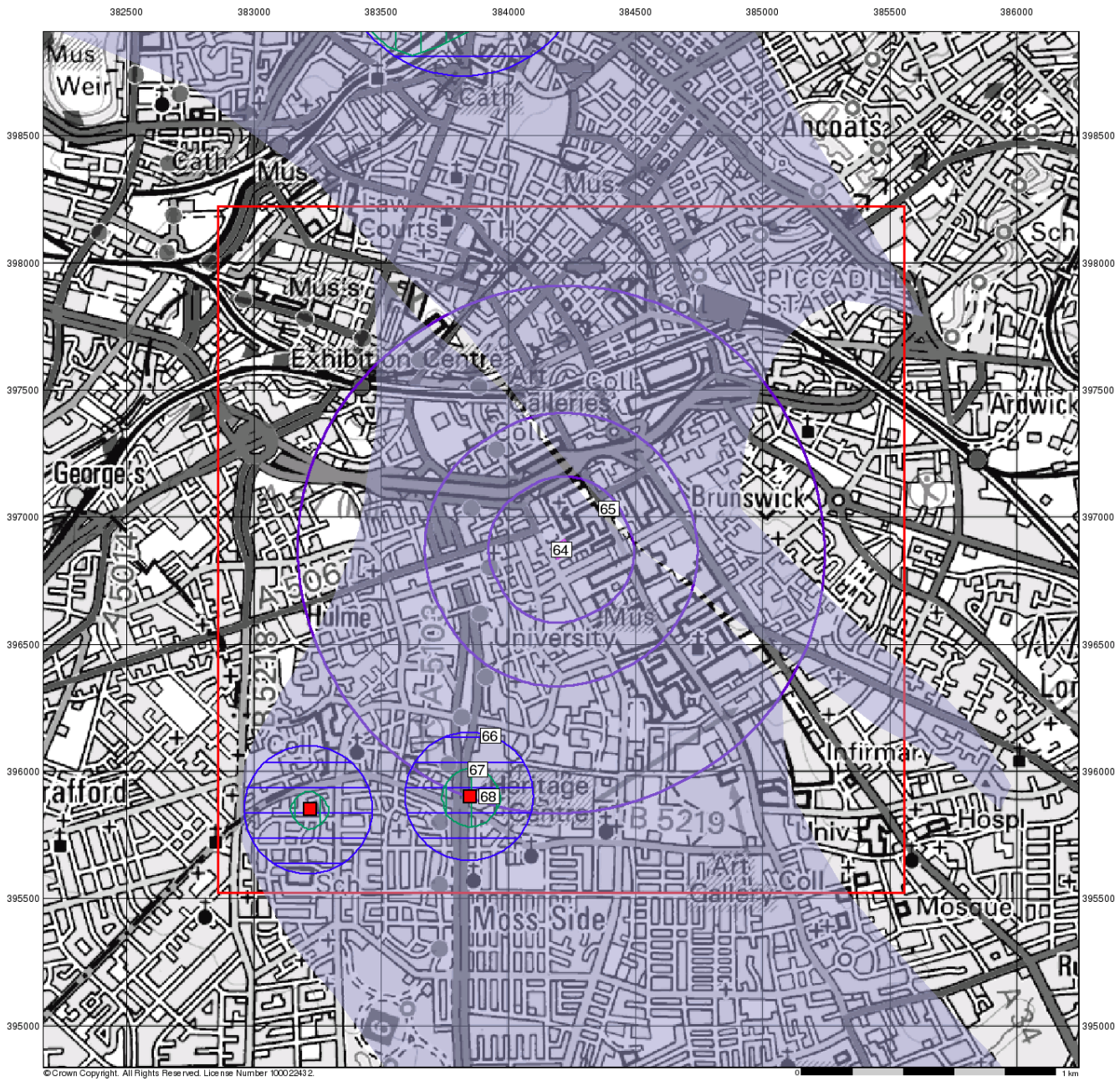

IAN FARMER ASSOCIATES

Source Protection Zones

General

Specified Site | Specified Buffer(s) | Bearing Reference Point

Slice | Map ID

Agency and Hydrological

- Source Protection Zone I
- Source Protection Zone II
- Source Protection Zone III
- Zone of Special Interest
- Source Protection Zone Borehole

Site Sensitivity Context Map - Slice A

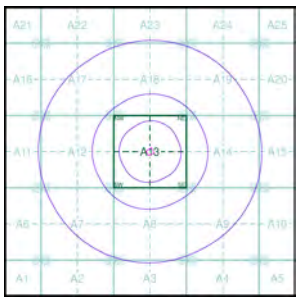

Order Details

Order Number:	41223392_1_1
Customer Ref:	41076
National Grid Reference:	384210, 396870
Slice:	A
Site Area (Ha):	0.3
Search Buffer (m):	1000

Site Details

12 Higher Chatham Street, Manchester Science Park,
MANCHESTER, M15 6ED

Landmark Information Group
Tel: 0844 844 9952
Fax: 0844 844 9951
Web: www.envirocheck.co.uk

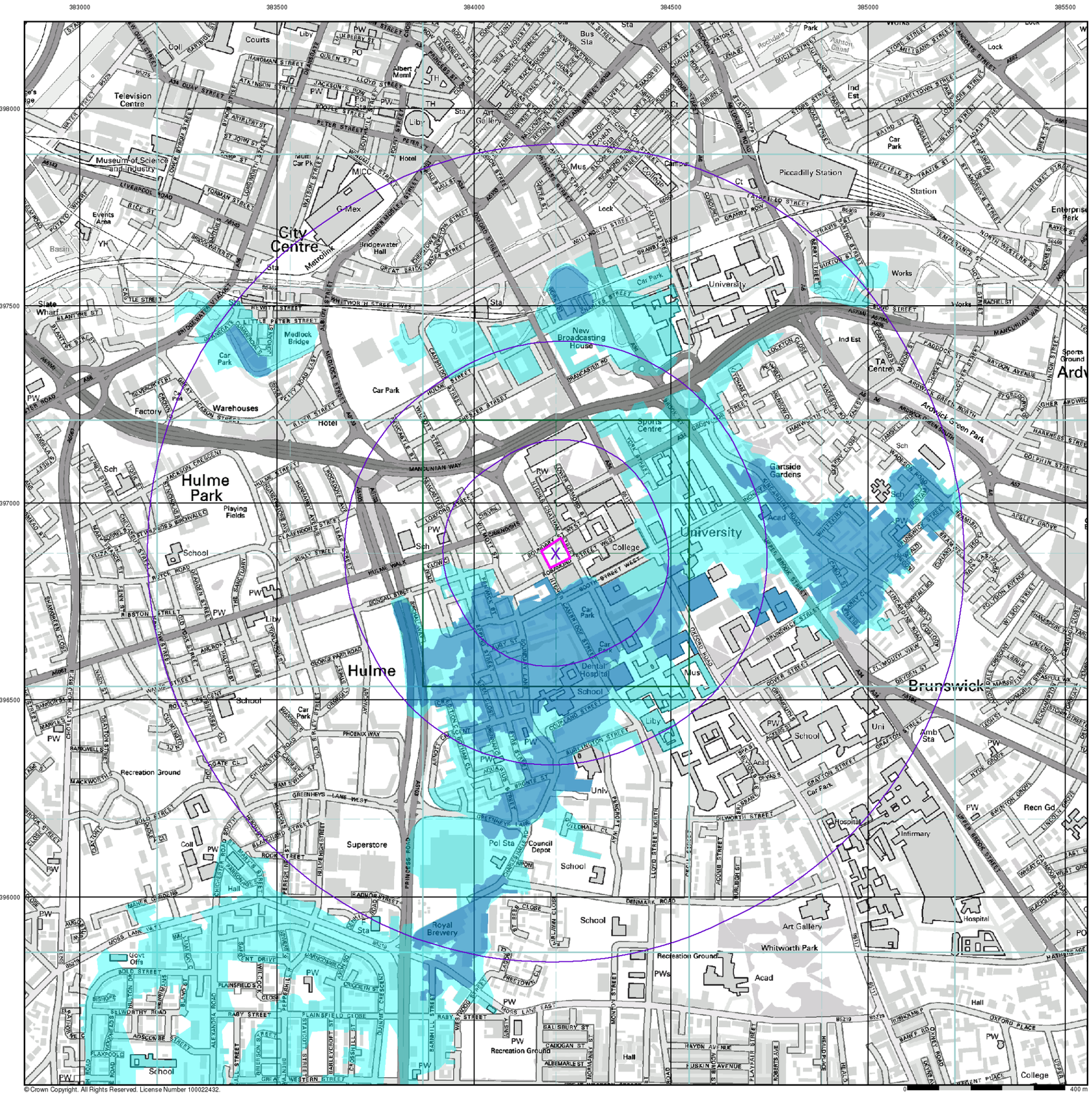
383000
383500
384000
384500
385000
385500
398000
397500
397000
396500
396000
A25
A20
A15
A10
A5
City Centre
Hulme
Hulme Park
Brunswick
University
Piccadilly Station
Museum of Science and Industry
Television Centre
Medlock Bridge
Bridgewater Hall
G-Mex
New Broadcasting House
Sports Centre
Gartside Gardens
Ardwick Green Park
Whitworth Park
Royal Brewery
Superstore
Infirmary
Dental Hospital
Recreation Ground
Metrolink
Warehouses
Factory
Hotel
Car Park
Playing Fields
School
College
Hall
Acad
Sch
Liby
Coll
Hospital
Art Gallery
Council Depot
Pol Sta
Recn Gd
Ind Est
Works
Uni
Amb Sta
Sta
Ct
Mus
Univ
Campus
Lock
Basin
Slate Wharf
Events Area
Enterprise Park
Sports Ground
Ardw
Brunswick
Whitworth Park
Recreation Ground
Recreation Ground
Dental Hospital
Infirmary
Art Gallery
Royal Brewery
Superstore
Piccadilly Station
Museum of Science and Industry
Television Centre
Hulme Park
City Centre
Brunswick
University
Hulme
Ardwick Green Park
Gartside Gardens
New Broadcasting House
Medlock Bridge
Bridgewater Hall
G-Mex
Metrolink
Warehouses
Factory
Hotel
Car Park
Playing Fields
School
College
Hall
Acad
Sch
Liby
Coll
Hospital

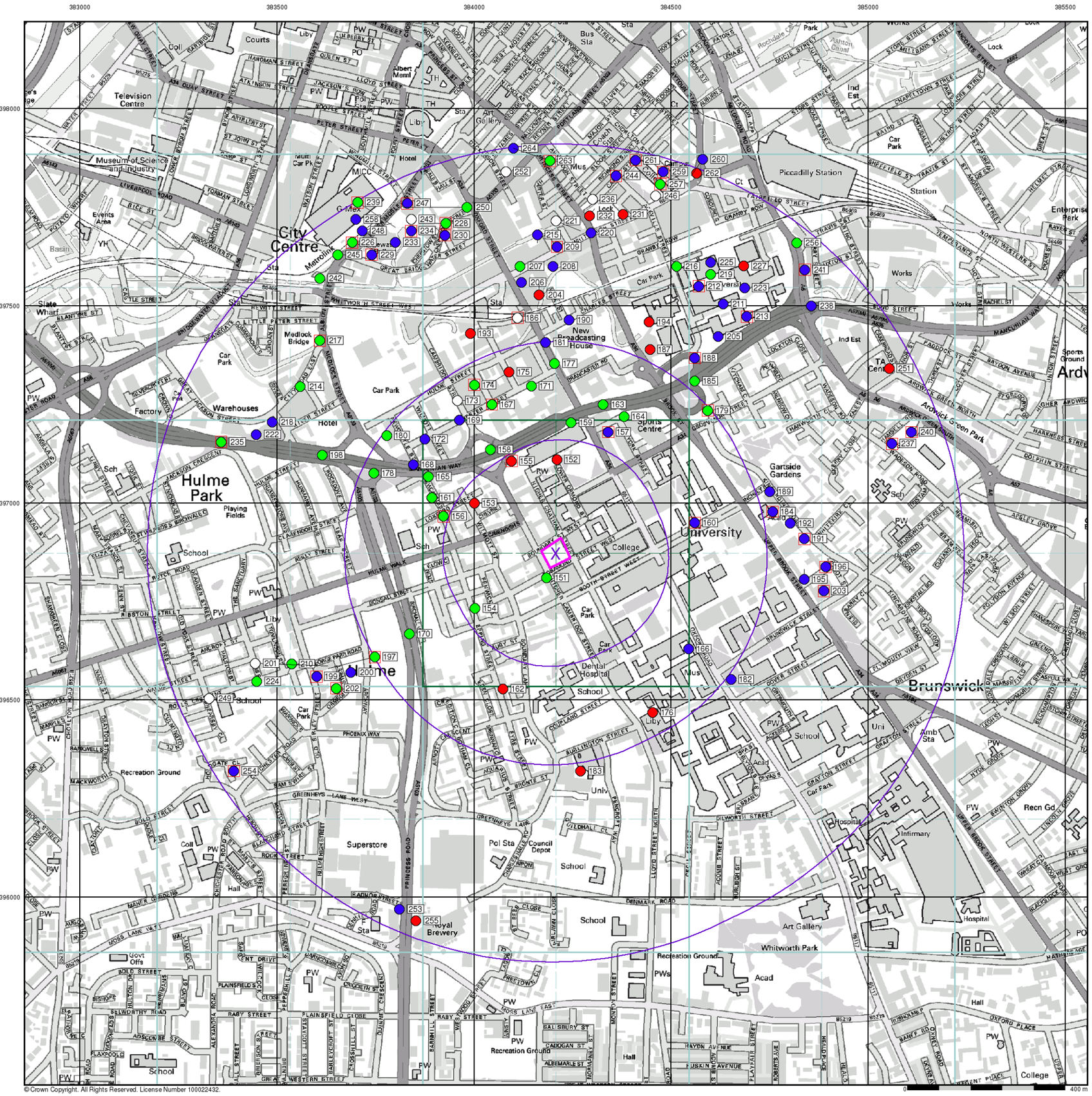

© Crown Copyright. All Rights Reserved. License Number 100022432.

A1 A2 A3 A4 A5

IAN FARMER ASSOCIATES

General

- Specified Site
- Specified Buffer(s)
- Bearing Reference Point
- Map ID
- Several of Type at Location

Agency and Hydrological (Boreholes)

- BGS Borehole Depth 0 - 10m
- BGS Borehole Depth 10 - 30m
- BGS Borehole Depth 30m +
- Confidential
- Other

For Borehole information please refer to the Borehole .csv file which accompanied this slice.

A copy of the BGS Borehole Ordering Form is available to download from the Support section of www.envirocheck.co.uk.

Borehole Map - Slice A

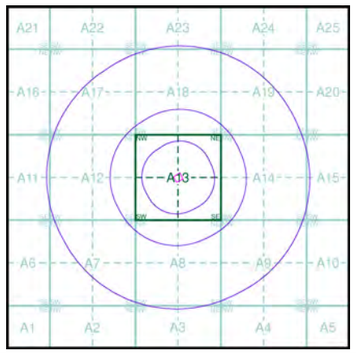

Order Details

Order Number:	41223392_1_1
Customer Ref:	41076
National Grid Reference:	384210, 396870
Slice:	A
Site Area (Ha):	0.3
Search Buffer (m):	1000

Site Details

12 Higher Chatham Street, Manchester Science Park, MANCHESTER, M15 6ED

Landmark Information Group
Tel: 0844 844 9952
Fax: 0844 844 9951
Web: www.envirocheck.co.uk

Historical Mapping Legends

Ordnance Survey County Series 1:10,560

Gravel Pit
Sand Pit
Other Pits
Quarry
Shingle
Orchard
Osiers
Reeds
Marsh
Mixed Wood
Deciduous
Brushwood
Fir
Furze
Rough Pasture
Arrow denotes flow of water
Trigonometrical Station
Site of Antiquities
Bench Mark
Pump, Guide Post, Signal Post
Well, Spring, Boundary Post
·285 Surface Level
Sketched Contour
Instrumental Contour
Main Roads
Fenced
Un-Fenced
Minor Roads
Fenced
Un-Fenced
Sunken Road
Raised Road
Road over Railway
Railway over River
Railway over Road
Level Crossing
Road over River or Canal
Road over Stream
Road over Stream
County Boundary (Geographical)
County & Civil Parish Boundary
Administrative County & Civil Parish Boundary
Co. Boro. Bdy. County Borough Boundary (England)
Co. Burgh Bdy. County Burgh Boundary (Scotland)
R.D. Bdy. Rural District Boundary
Civil Parish Boundary

Ordnance Survey Plan 1:10,000

Chalk Pit, Clay Pit or Quarry
Gravel Pit
Sand Pit
Disused Pit or Quarry
Refuse or Slag Heap
Lake, Loch or Pond
Dunes
Boulders
Coniferous Trees
Non-Coniferous Trees
Orchard
Scrub
Coppice
Bracken
Heath
Rough Grassland
Marsh
Reeds
Saltings
Building
Direction of Flow of Water
Shingle
Sand
Glasshouse
Pylon
Pylon
Electricity Transmission Line
Sloping Masonry
Cutting
Embankment
Standard Gauge Multiple Track
Road Under
Road Over
Level Crossing
Foot Bridge
Standard Gauge Single Track
Siding, Tramway or Mineral Line
Narrow Gauge
Geographical County
Administrative County, County Borough or County of City
Municipal Borough, Urban or Rural District, Burgh or District Council
Borough, Burgh or County Constituency
Shown only when not coincident with other boundaries
Civil Parish
Shown alternately when coincidence of boundaries occurs

BP, BS	Boundary Post or Stone	Pol Sta	Police Station
Ch	Church	PO	Post Office
CH	Club House	PC	Public Convenience
F E Sta	Fire Engine Station	PH	Public House
FB	Foot Bridge	SB	Signal Box
Fn	Fountain	Spr	Spring
GP	Guide Post	TCB	Telephone Call Box
MP	Mile Post	TCP	Telephone Call Post
MS	Mile Stone	W	Well

1:10,000 Raster Mapping

Gravel Pit
Refuse tip or slag heap
Rock
Rock (scattered)
Boulders
Boulders (scattered)
Shingle
Mud
Sand
Sand Pit
Slopes
Top of cliff
General detail
Underground detail
Overhead detail
Narrow gauge railway
Multi-track railway
Single track railway
County boundary (England only)
Civil, parish or community boundary
District, Unitary, Metropolitan, London Borough boundary
Constituency boundary
Area of wooded vegetation
Non-coniferous trees
Non-coniferous trees (scattered)
Coniferous trees
Coniferous trees (scattered)
Positioned tree
Orchard
Coppice or Osiers
Rough Grassland
Heath
Scrub
Marsh, Salt Marsh or Reeds
Water feature
Flow arrows
MHW(S) Mean high water (springs)
MLW(S) Mean low water (springs)
Telephone line (where shown)
Electricity transmission line (with poles)
BM 123.45 m Bench mark (where shown)
Triangulation station
Point feature (e.g. Guide Post or Mile Stone)
Pylon, flare stack or lighting tower
Site of (antiquity)
Glasshouse
General Building
Important Building

IAN FARMER ASSOCIATES

Historical Mapping & Photography included:

Mapping Type	Scale	Date	Pg
Lancashire And Furness	1:10,560	1848	3
Cheshire	1:10,560	1882	4
Lancashire And Furness	1:10,560	1894 - 1896	5
Cheshire	1:10,560	1899	6
Lancashire And Furness	1:10,560	1909	7
Cheshire	1:10,560	1911	8
Lancashire And Furness	1:10,560	1923	9
Lancashire And Furness	1:10,560	1932 - 1933	10
Cheshire	1:10,560	1938	11
Lancashire And Furness	1:10,560	1938	12
Ordnance Survey Plan	1:10,000	1956	13
Ordnance Survey Plan	1:10,000	1968	14
Ordnance Survey Plan	1:10,000	1972	15
Manchester	1:25,000	1975	16
Ordnance Survey Plan	1:10,000	1980 - 1981	17
Ordnance Survey Plan	1:10,000	1985 - 1987	18
Ordnance Survey Plan	1:10,000	1989	19
Ordnance Survey Plan	1:10,000	1993 - 1994	20
10K Raster Mapping	1:10,000	2006	21
10K Raster Mapping	1:10,000	2012	22

Historical Map - Slice A

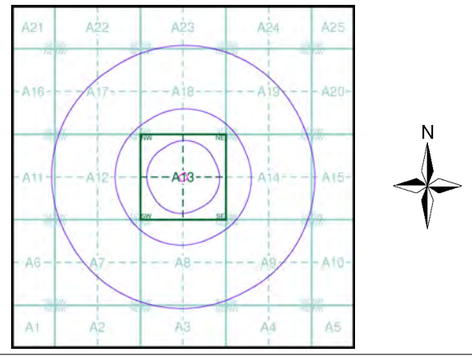

Order Details

Order Number: 41223392_1_1
Customer Ref: 41076
National Grid Reference: 384210, 396870
Slice: A
Site Area (Ha): 0.3
Search Buffer (m): 1000

Site Details

12 Higher Chatham Street, Manchester Science Park, MANCHESTER, M15 6ED

Landmark Information Group
Tel: 0844 844 9952
Fax: 0844 844 9951
Web: www.envirocheck.co.uk

Russian Military Mapping Legends

1:5,000 and 1:10,000 mapping

a. Not drawn to scale b. Drawn to scale

- Government and Administrative Buildings
- Military and Industrial Buildings
- Military and Communication Areas
- Subway Entrance
- Fireproof Building
- Prominent Fireproof Building
- Non-fireproof Building
- Non-fireproof Building (non-dwelling)
- Factory, mill, and flour mill, with chimneys
- Factory, mill, and flour mill, without chimneys
- Power Station, drawn to scale
- Hydroelectric Power Station
- Radio Station, drawn to scale
- Telephone Station, drawn to scale
- Abandoned Open-pit Mine or Quarry
- Open-pit Salt Mine
- Pit
- Oil Deposit or Well
- Oil Seepage
- Tailings Pile
- Fuel Storage Tanks
- Natural Gas Tank
- Bench Mark
- Drill Hole
- Burial Mound
- Triangulation Point on Burial Mound
- Single-track Railroad
- Double-track Railroad and Station Building
- Coniferous Forest
- Deciduous Forest
- Mixed Forest
- Lawns
- Citrus Orchard
- Wet Ground
- Scattered Vegetation

243,8 — Values for prominent elevations

186.0 — Numbers for spot elevations, depth soundings, contour lines, etc.

0,2 — Velocity of the current, width of river bed, depth of river

Fractional terms: length and capacity of bridges; depth of fords and condition of the river bottom; height of forest and the diameter of trees

Russian Alphabet (For reference and phonetic interpretation of map text)

А а (A)	З з (Z)	П п (P)	Ч ч (CH)
Б б (B)	И и (I)	Р р (R)	Ш ш (SH)
В в (V)	Й й (Y)	С с (S)	Щ щ (SHCH)
Г г (G)	К к (K)	Т т (T)	ъ (–)
Д д (D)	Л л (L)	У у (U)	ы (Y)
Е е (E)	М м (M)	Ф ф (F)	ь (')
Ё ё (YO)	Н н (N)	Х х (KH)	Э э (E)
Ж ж (ZH)	О о (O)	Ц ц (TS)	Ю ю (YU or IU)
			Я я (YA or IA)

1:25,000 mapping

a. Not drawn to scale b. Drawn to scale

- Government and Administrative Buildings
- Military and Industrial Buildings
- Military and Communication Areas
- Subway Entrance
- Partly Demolished Buildings
- Demolished Buildings
- Built-Up Area with Fireproof Buildings Predominant
- Built-Up Area with Non-Fireproof Buildings Predominant
- Individual Fireproof Building
- Prominent Industrial Building
- Individual Dwelling, Fireproof
- Ruins of an Individual Dwelling
- Factory or Mill Chimney
- Factory or Mill with Chimney
- Factory or Mill without Chimney
- Mine or Open Pit Mine
- Operating Shaft or Mine
- Non-Operating Shaft or Mine
- Salt Mine
- Tailings Pile
- Pit
- Stone Quarry
- Gas Pump or Service Station
- Fuel Storage or Natural Gas Tank
- Oil or Natural Gas Derrick
- Small Hydroelectric Power Station
- Power Station
- Transformer Station
- Cemetery
- Burial Mound (height in metres)
- Triangulation Point on Burial Mound
- Triangulation Point
- Bench Mark
- Bench Mark (monumented)
- Telegraph Office
- Telephone Station
- Radio Station
- Radio Tower
- Airfield or Seaplane Base
- Landing Strip
- Main Highway
- Highway under Construction
- Improved Dirt Road (former truck road)
- Double-track Railroad with First Class Station
- Dismantled Railroad
- Railroad Under Construction
- Shore Embankment
- River or Ditch with Embankment
- Direction and velocity of current
- Well
- Water Reservoir or Rain Water Pit
- Spring
- Isobath with value
- Heavy (Index) Contour Line
- Contour Line and Value
- Half Contour Line
- Spot Elevation Value
- Coniferous
- Deciduous
- Mixed
- Scrub

Key to Numbers on Mapping

SJ89_Manchester

No.	Description
6	Railway Station
66	Factory (Gas)
217	Education Establishment (University)

IAN FARMER ASSOCIATES

Historical Mapping & Photography included:

Mapping Type	Scale	Date	Pg
Lancashire And Furness	1:10,560	1848	3
Cheshire	1:10,560	1882	4
Lancashire And Furness	1:10,560	1894 - 1896	5
Cheshire	1:10,560	1899	6
Lancashire And Furness	1:10,560	1909	7
Cheshire	1:10,560	1911	8
Lancashire And Furness	1:10,560	1923	9
Lancashire And Furness	1:10,560	1932 - 1933	10
Cheshire	1:10,560	1938	11
Lancashire And Furness	1:10,560	1938	12
Ordnance Survey Plan	1:10,000	1956	13
Ordnance Survey Plan	1:10,000	1968	14
Ordnance Survey Plan	1:10,000	1972	15
Manchester	1:25,000	1975	16
Ordnance Survey Plan	1:10,000	1980 - 1981	17
Ordnance Survey Plan	1:10,000	1985 - 1987	18
Ordnance Survey Plan	1:10,000	1989	19
Ordnance Survey Plan	1:10,000	1993 - 1994	20
10K Raster Mapping	1:10,000	2006	21
10K Raster Mapping	1:10,000	2012	22

Russian Map - Slice A

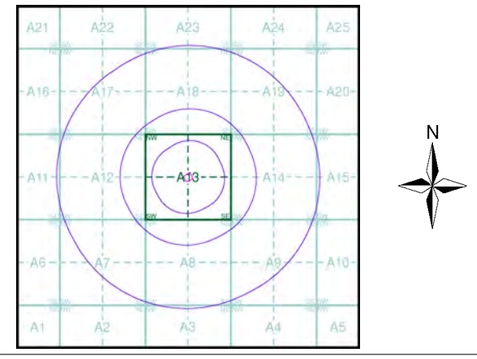

Order Details

Order Number: 41223392_1_1
Customer Ref: 41076
National Grid Reference: 384210, 396870
Slice: A
Site Area (Ha): 0.3
Search Buffer (m): 1000

Site Details

12 Higher Chatham Street, Manchester Science Park, MANCHESTER, M15 6ED

Landmark Information Group
Tel: 0844 844 9952
Fax: 0844 844 9951
Web: www.envirocheck.co.uk

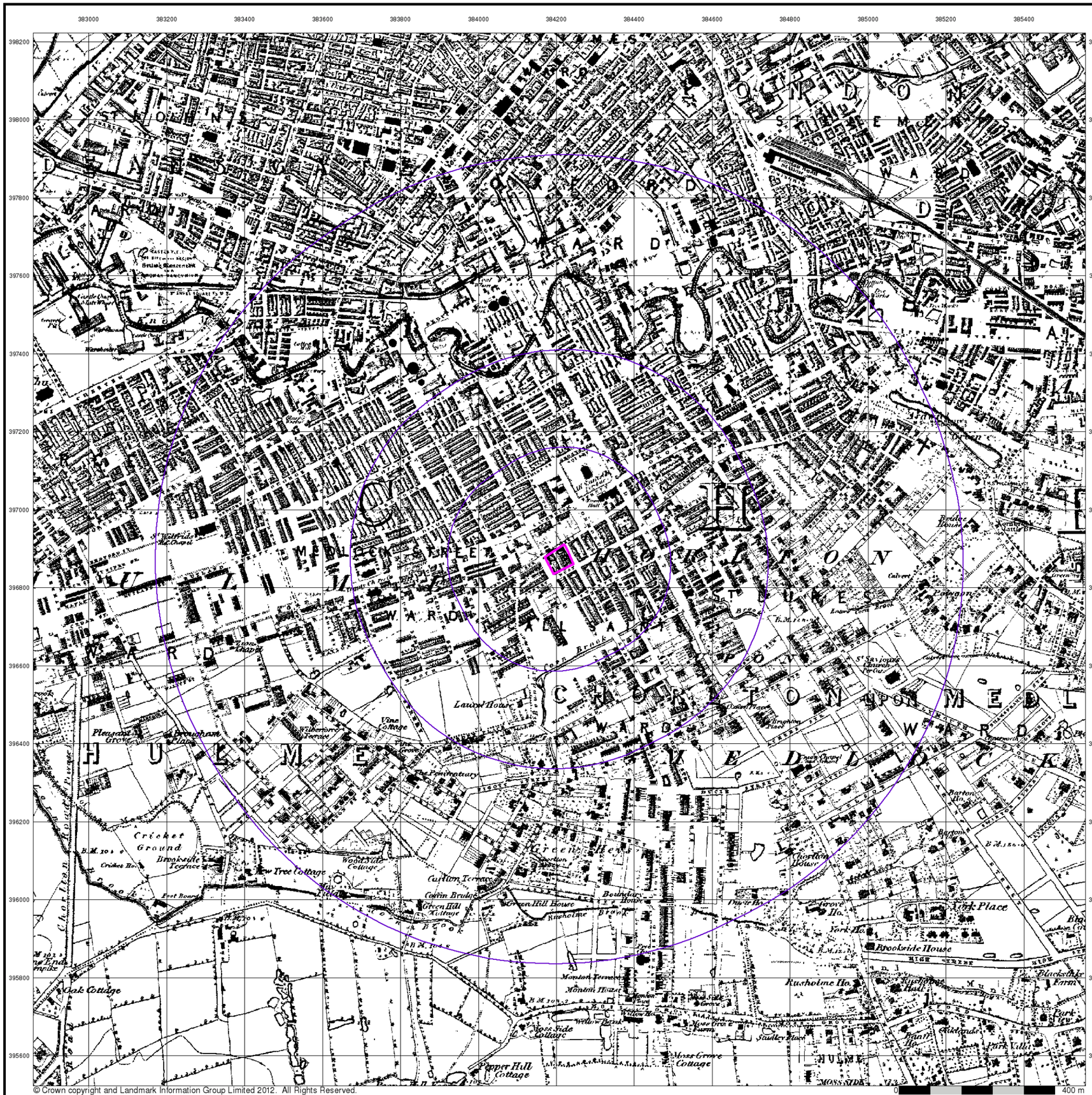

© Crown copyright and Landmark Information Group Limited 2012. All Rights Reserved.

IAN FARMER ASSOCIATES

Lancashire And Furness

Published 1848

Source map scale - 1:10,560

The historical maps shown were reproduced from maps predominantly held at the scale adopted for England, Wales and Scotland in the 1840`s. In 1854 the 1:2,500 scale was adopted for mapping urban areas; these maps were used to update the 1:10,560 maps. The published date given therefore is often some years later than the surveyed date. Before 1938, all OS maps were based on the Cassini Projection, with independent surveys of a single county or group of counties, giving rise to significant inaccuracies in outlying areas. In the late 1940`s, a Provisional Edition was produced, which updated the 1:10,560 mapping from a number of sources. The maps appear unfinished - with all military camps and other strategic sites removed. These maps were initially overprinted with the National Grid. In 1970, the first 1:10,000 maps were produced using the Transverse Mercator Projection. The revision process continued until recently, with new editions appearing every 10 years or so for urban areas.

Map Name(s) and Date(s)

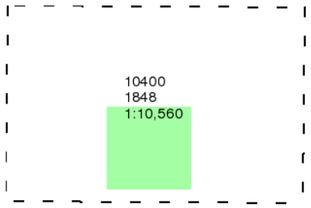

Historical Map - Slice A

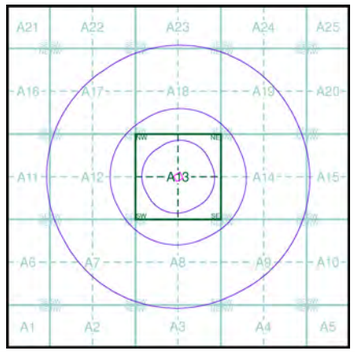

Order Details

Order Number:	41223392_1_1
Customer Ref:	41076
National Grid Reference:	384210, 396870
Slice:	A
Site Area (Ha):	0.3
Search Buffer (m):	1000

Site Details

12 Higher Chatham Street, Manchester Science Park, MANCHESTER, M15 6ED

Landmark Information Group

Tel: 0844 844 9952
Fax: 0844 844 9951
Web: www.envirocheck.co.uk

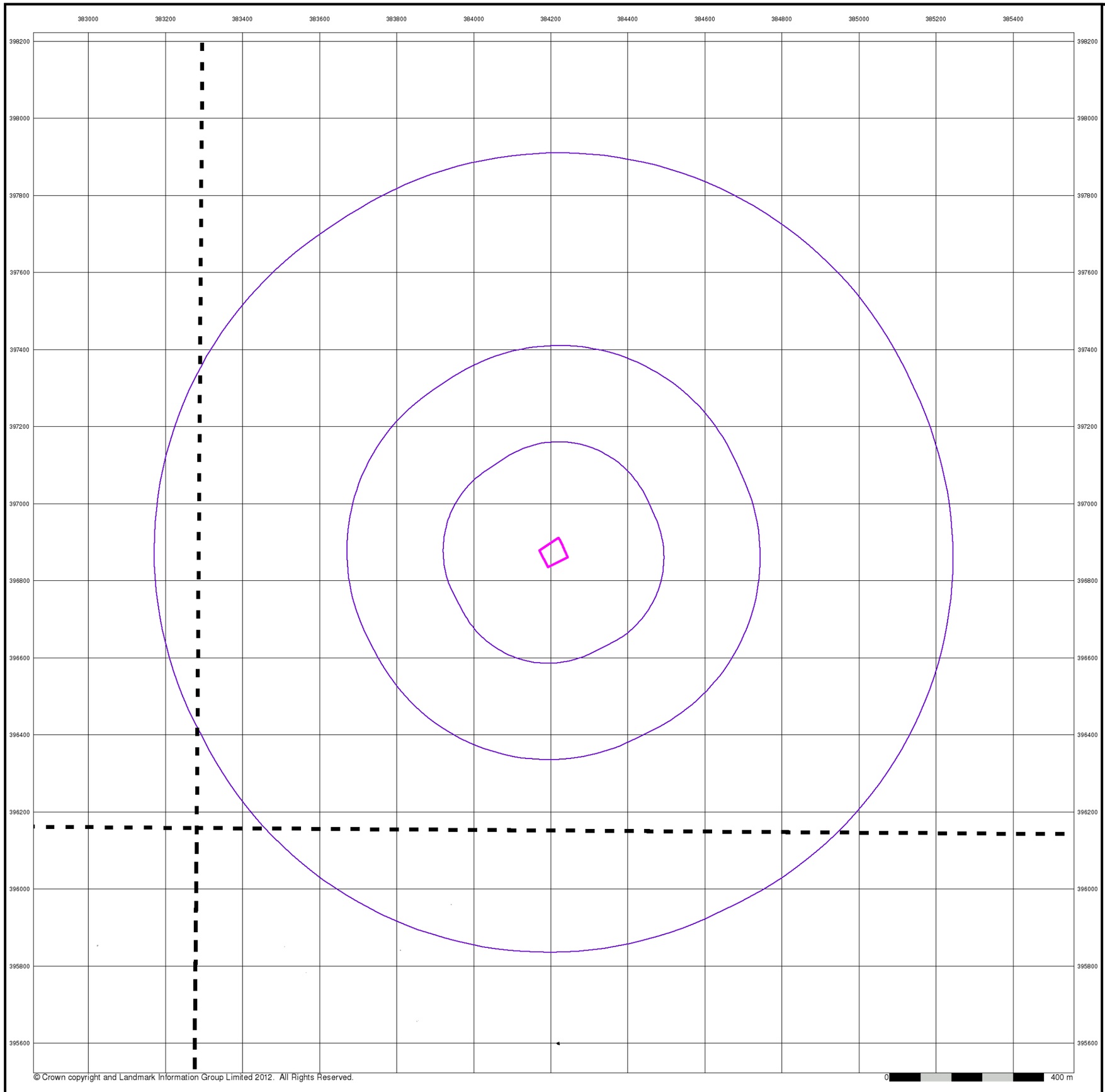

© Crown copyright and Landmark Information Group Limited 2012. All Rights Reserved.

IAN FARMER ASSOCIATES

Cheshire

Published 1882

Source map scale - 1:10,560

The historical maps shown were reproduced from maps predominantly held at the scale adopted for England, Wales and Scotland in the 1840`s. In 1854 the 1:2,500 scale was adopted for mapping urban areas; these maps were used to update the 1:10,560 maps. The published date given therefore is often some years later than the surveyed date. Before 1938, all OS maps were based on the Cassini Projection, with independent surveys of a single county or group of counties, giving rise to significant inaccuracies in outlying areas. In the late 1940`s, a Provisional Edition was produced, which updated the 1:10,560 mapping from a number of sources. The maps appear unfinished - with all military camps and other strategic sites removed. These maps were initially overprinted with the National Grid. In 1970, the first 1:10,000 maps were produced using the Transverse Mercator Projection. The revision process continued until recently, with new editions appearing every 10 years or so for urban areas.

Map Name(s) and Date(s)

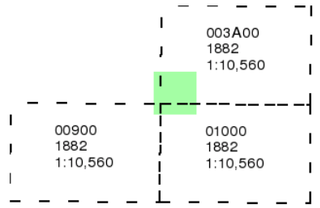

Historical Map - Slice A

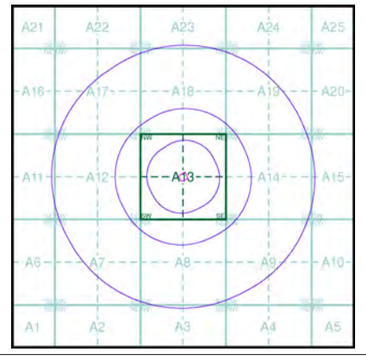

Order Details

Order Number:	41223392_1_1
Customer Ref:	41076
National Grid Reference:	384210, 396870
Slice:	A
Site Area (Ha):	0.3
Search Buffer (m):	1000

Site Details

12 Higher Chatham Street, Manchester Science Park, MANCHESTER, M15 6ED

Landmark Information Group

Tel: 0844 844 9952
Fax: 0844 844 9951
Web: www.envirocheck.co.uk

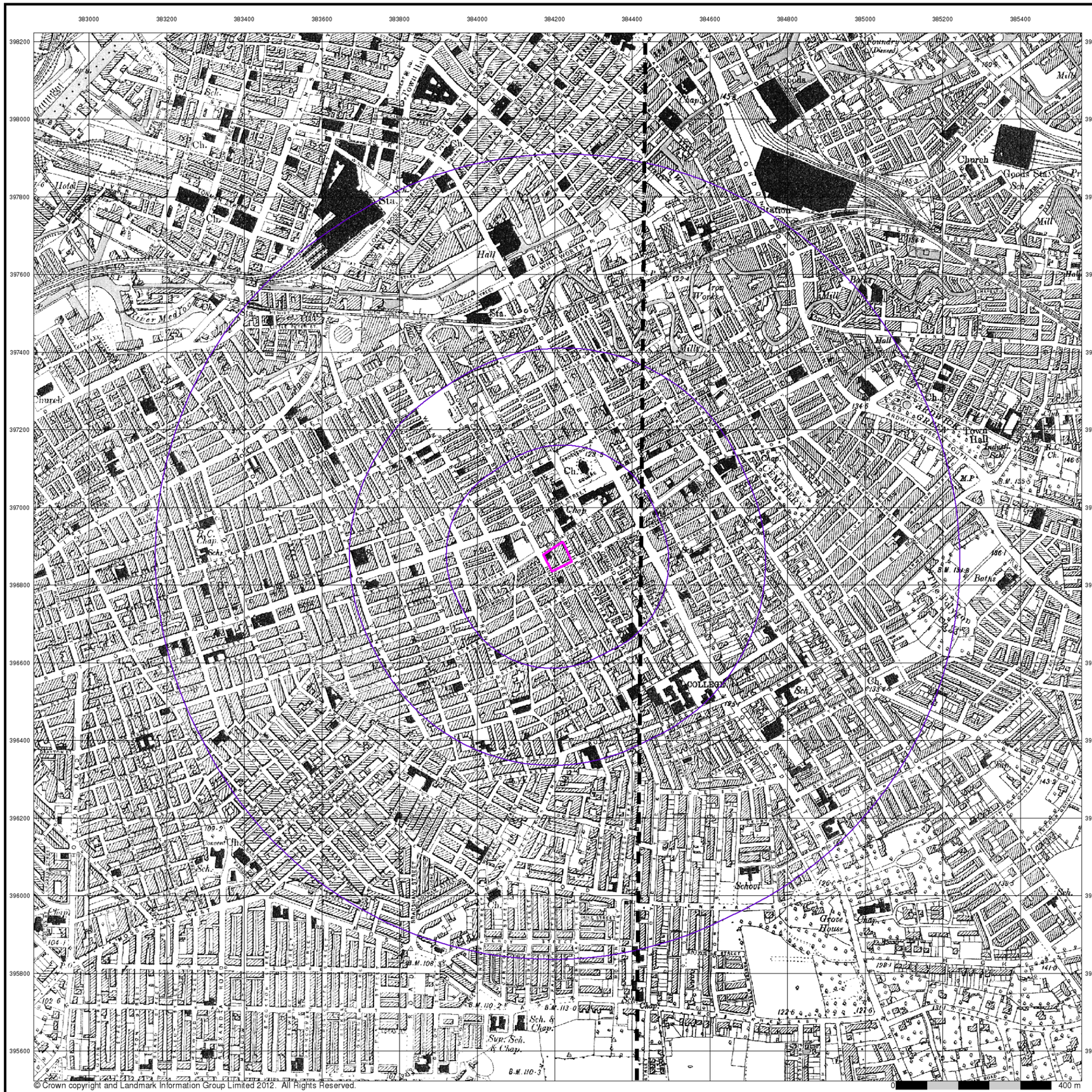

© Crown copyright and Landmark Information Group Limited 2012. All Rights Reserved.

IAN FARMER ASSOCIATES

Lancashire And Furness

Published 1894 - 1896

Source map scale - 1:10,560

The historical maps shown were reproduced from maps predominantly held at the scale adopted for England, Wales and Scotland in the 1840`s. In 1854 the 1:2,500 scale was adopted for mapping urban areas; these maps were used to update the 1:10,560 maps. The published date given therefore is often some years later than the surveyed date. Before 1938, all OS maps were based on the Cassini Projection, with independent surveys of a single county or group of counties, giving rise to significant inaccuracies in outlying areas. In the late 1940`s, a Provisional Edition was produced, which updated the 1:10,560 mapping from a number of sources. The maps appear unfinished - with all military camps and other strategic sites removed. These maps were initially overprinted with the National Grid. In 1970, the first 1:10,000 maps were produced using the Transverse Mercator Projection. The revision process continued until recently, with new editions appearing every 10 years or so for urban areas.

Map Name(s) and Date(s)

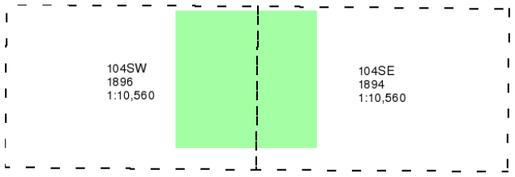

Historical Map - Slice A

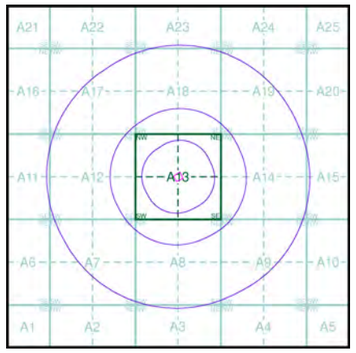

Order Details

Order Number:	41223392_1_1
Customer Ref:	41076
National Grid Reference:	384210, 396870
Slice:	A
Site Area (Ha):	0.3
Search Buffer (m):	1000

Site Details

12 Higher Chatham Street, Manchester Science Park, MANCHESTER, M15 6ED

Landmark Information Group

Tel: 0844 844 9952
Fax: 0844 844 9951
Web: www.envirocheck.co.uk

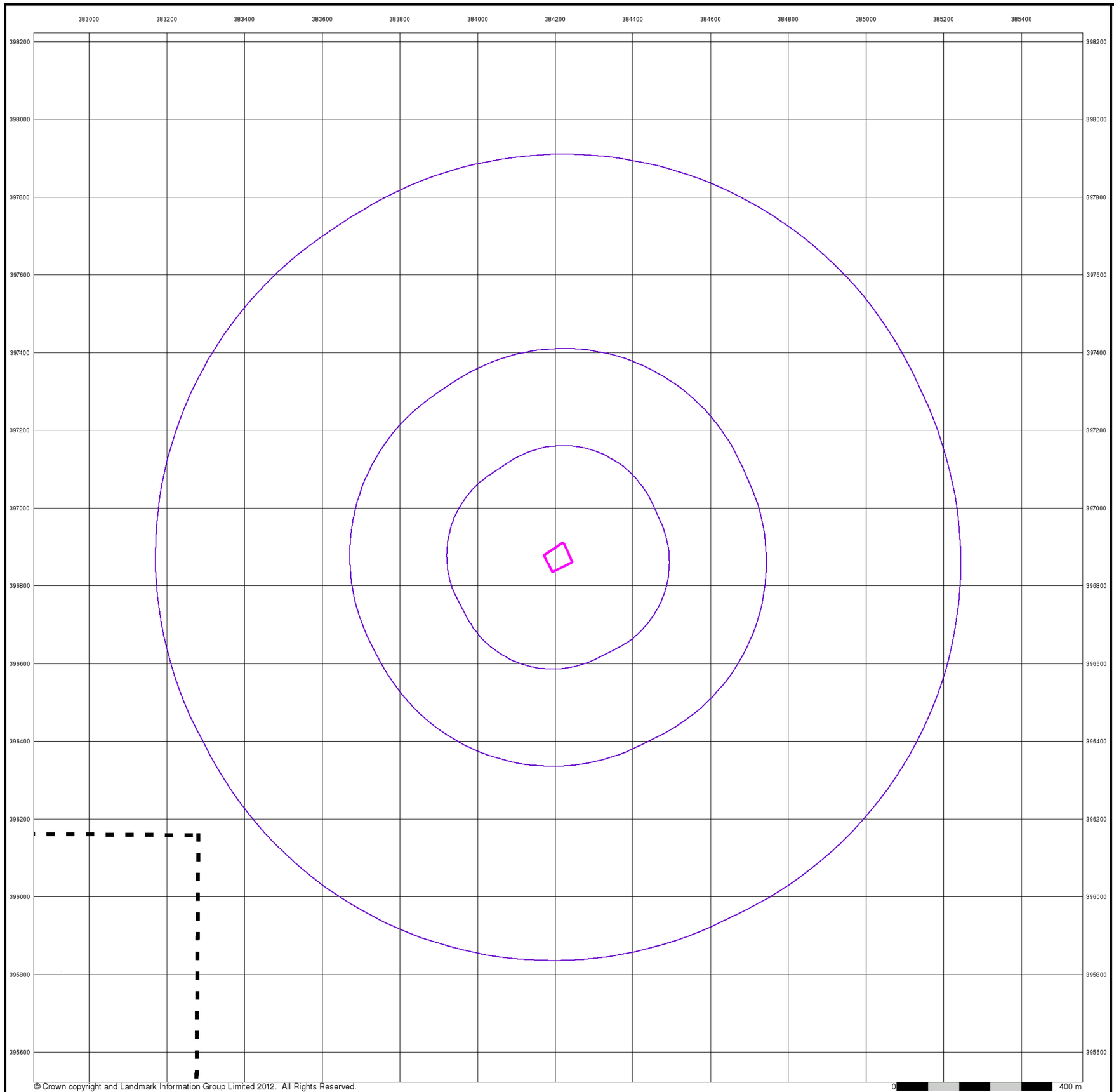

IAN FARMER ASSOCIATES

Cheshire

Published 1899

Source map scale - 1:10,560

The historical maps shown were reproduced from maps predominantly held at the scale adopted for England, Wales and Scotland in the 1840`s. In 1854 the 1:2,500 scale was adopted for mapping urban areas; these maps were used to update the 1:10,560 maps. The published date given therefore is often some years later than the surveyed date. Before 1938, all OS maps were based on the Cassini Projection, with independent surveys of a single county or group of counties, giving rise to significant inaccuracies in outlying areas. In the late 1940`s, a Provisional Edition was produced, which updated the 1:10,560 mapping from a number of sources. The maps appear unfinished - with all military camps and other strategic sites removed. These maps were initially overprinted with the National Grid. In 1970, the first 1:10,000 maps were produced using the Transverse Mercator Projection. The revision process continued until recently, with new editions appearing every 10 years or so for urban areas.

Map Name(s) and Date(s)

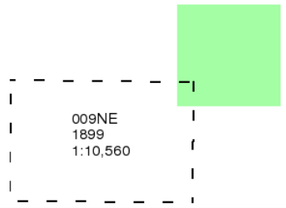

Historical Map - Slice A

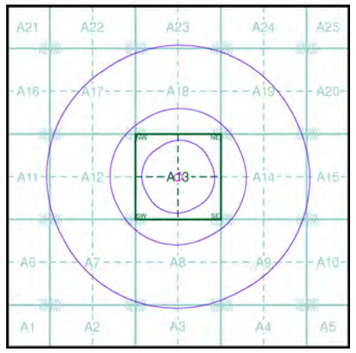

Order Details

Order Number:	41223392_1_1
Customer Ref:	41076
National Grid Reference:	384210, 396870
Slice:	A
Site Area (Ha):	0.3
Search Buffer (m):	1000

Site Details

12 Higher Chatham Street, Manchester Science Park, MANCHESTER, M15 6ED

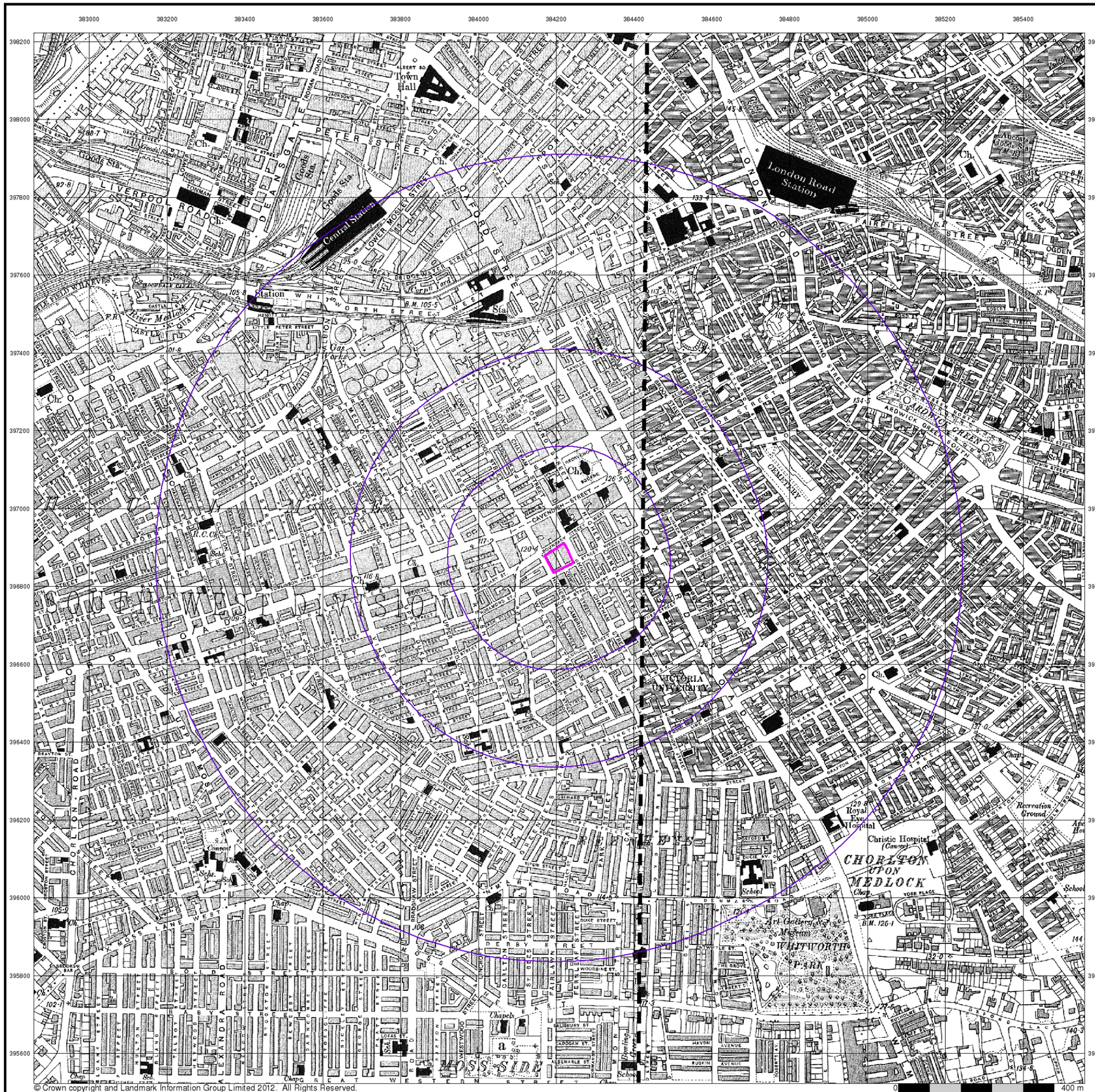

© Crown copyright and Landmark Information Group Limited 2012. All Rights Reserved.

IAN FARMER ASSOCIATES

Lancashire And Furness

Published 1909

Source map scale - 1:10,560

The historical maps shown were reproduced from maps predominantly held at the scale adopted for England, Wales and Scotland in the 1840`s. In 1854 the 1:2,500 scale was adopted for mapping urban areas; these maps were used to update the 1:10,560 maps. The published date given therefore is often some years later than the surveyed date. Before 1938, all OS maps were based on the Cassini Projection, with independent surveys of a single county or group of counties, giving rise to significant inaccuracies in outlying areas. In the late 1940`s, a Provisional Edition was produced, which updated the 1:10,560 mapping from a number of sources. The maps appear unfinished - with all military camps and other strategic sites removed. These maps were initially overprinted with the National Grid. In 1970, the first 1:10,000 maps were produced using the Transverse Mercator Projection. The revision process continued until recently, with new editions appearing every 10 years or so for urban areas.

Map Name(s) and Date(s)

104SW
1909
1:10,560

104SE
1909
1:10,560

Historical Map - Slice A

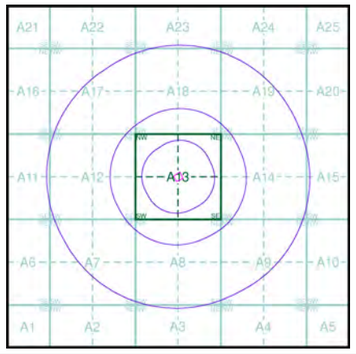

Order Details

Order Number:	41223392_1_1
Customer Ref:	41076
National Grid Reference:	384210, 396870
Slice:	A
Site Area (Ha):	0.3
Search Buffer (m):	1000

Site Details

12 Higher Chatham Street, Manchester Science Park, MANCHESTER, M15 6ED

Landmark Information Group
Tel: 0844 844 9952
Fax: 0844 844 9951
Web: www.envirocheck.co.uk

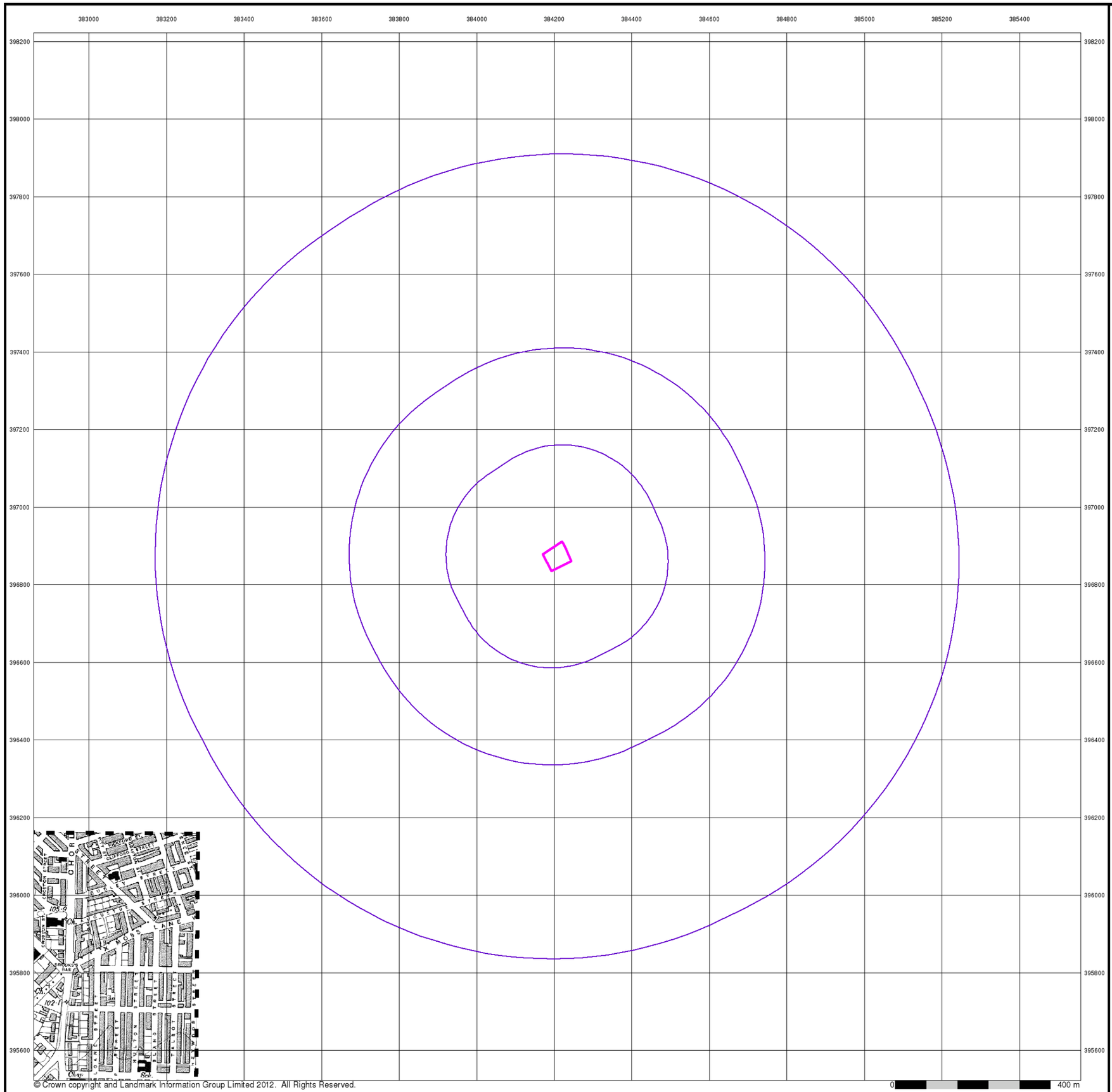

IAN FARMER ASSOCIATES

Cheshire

Published 1911

Source map scale - 1:10,560

The historical maps shown were reproduced from maps predominantly held at the scale adopted for England, Wales and Scotland in the 1840`s. In 1854 the 1:2,500 scale was adopted for mapping urban areas; these maps were used to update the 1:10,560 maps. The published date given therefore is often some years later than the surveyed date. Before 1938, all OS maps were based on the Cassini Projection, with independent surveys of a single county or group of counties, giving rise to significant inaccuracies in outlying areas. In the late 1940`s, a Provisional Edition was produced, which updated the 1:10,560 mapping from a number of sources. The maps appear unfinished - with all military camps and other strategic sites removed. These maps were initially overprinted with the National Grid. In 1970, the first 1:10,000 maps were produced using the Transverse Mercator Projection. The revision process continued until recently, with new editions appearing every 10 years or so for urban areas.

Map Name(s) and Date(s)

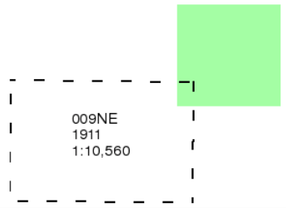

Historical Map - Slice A

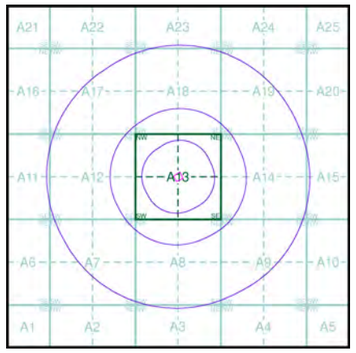

Order Details

Order Number:	41223392_1_1
Customer Ref:	41076
National Grid Reference:	384210, 396870
Slice:	A
Site Area (Ha):	0.3
Search Buffer (m):	1000

Site Details

12 Higher Chatham Street, Manchester Science Park, MANCHESTER, M15 6ED

Landmark Information Group
Tel: 0844 844 9952
Fax: 0844 844 9951
Web: www.envirocheck.co.uk

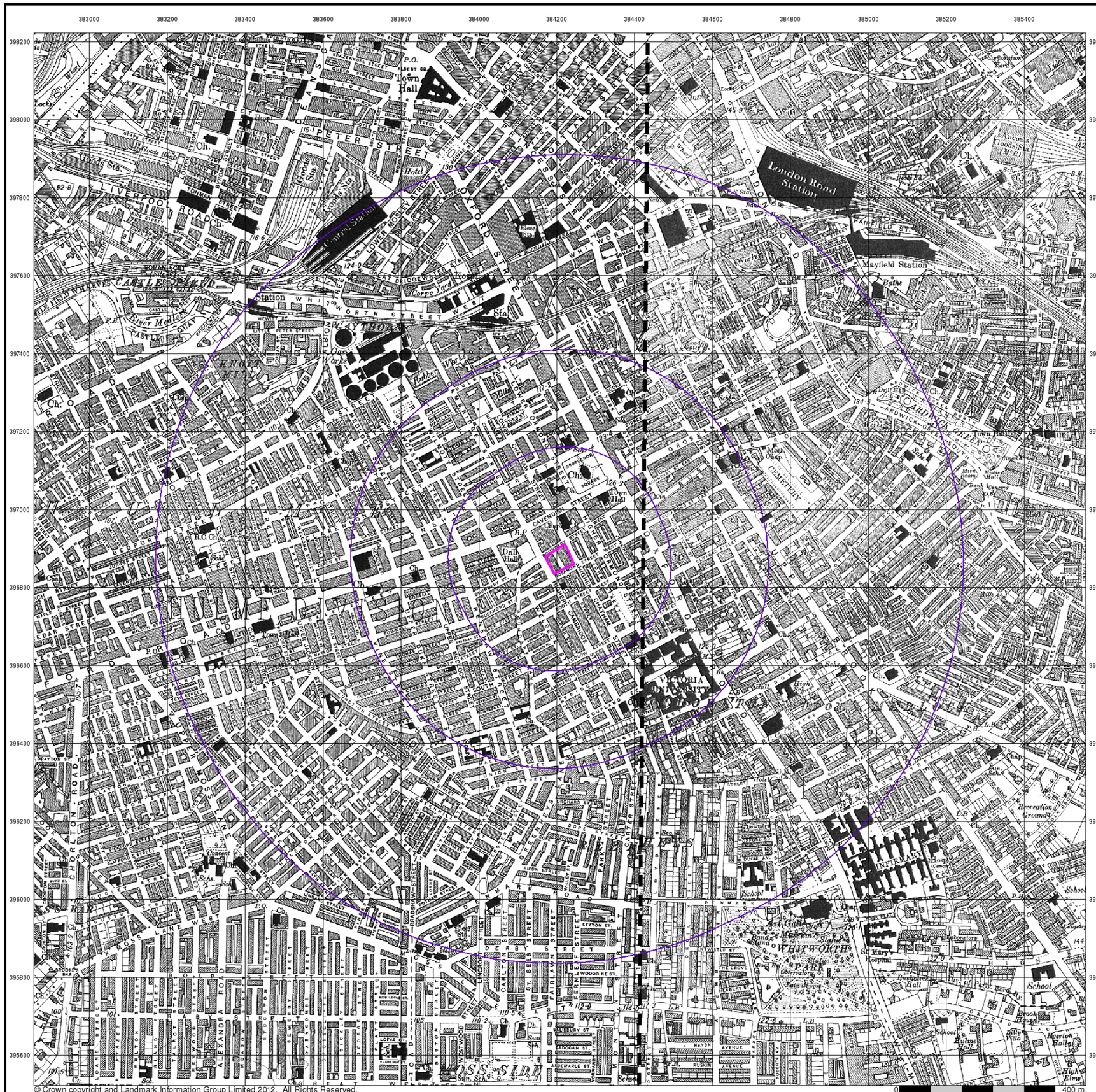

© Crown copyright and Landmark Information Group Limited 2012. All Rights Reserved.

IAN FARMER ASSOCIATES

Lancashire And Furness

Published 1923

Source map scale - 1:10,560

The historical maps shown were reproduced from maps predominantly held at the scale adopted for England, Wales and Scotland in the 1840`s. In 1854 the 1:2,500 scale was adopted for mapping urban areas; these maps were used to update the 1:10,560 maps. The published date given therefore is often some years later than the surveyed date. Before 1938, all OS maps were based on the Cassini Projection, with independent surveys of a single county or group of counties, giving rise to significant inaccuracies in outlying areas. In the late 1940`s, a Provisional Edition was produced, which updated the 1:10,560 mapping from a number of sources. The maps appear unfinished - with all military camps and other strategic sites removed. These maps were initially overprinted with the National Grid. In 1970, the first 1:10,000 maps were produced using the Transverse Mercator Projection. The revision process continued until recently, with new editions appearing every 10 years or so for urban areas.

Map Name(s) and Date(s)

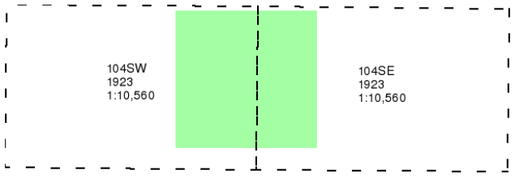

Historical Map - Slice A

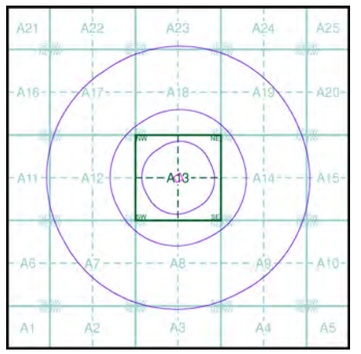

Order Details

Order Number:	41223392_1_1
Customer Ref:	41076
National Grid Reference:	384210, 396870
Slice:	A
Site Area (Ha):	0.3
Search Buffer (m):	1000

Site Details

12 Higher Chatham Street, Manchester Science Park, MANCHESTER, M15 6ED

Landmark Information Group

Tel: 0844 844 9952
Fax: 0844 844 9951
Web: www.envirocheck.co.uk

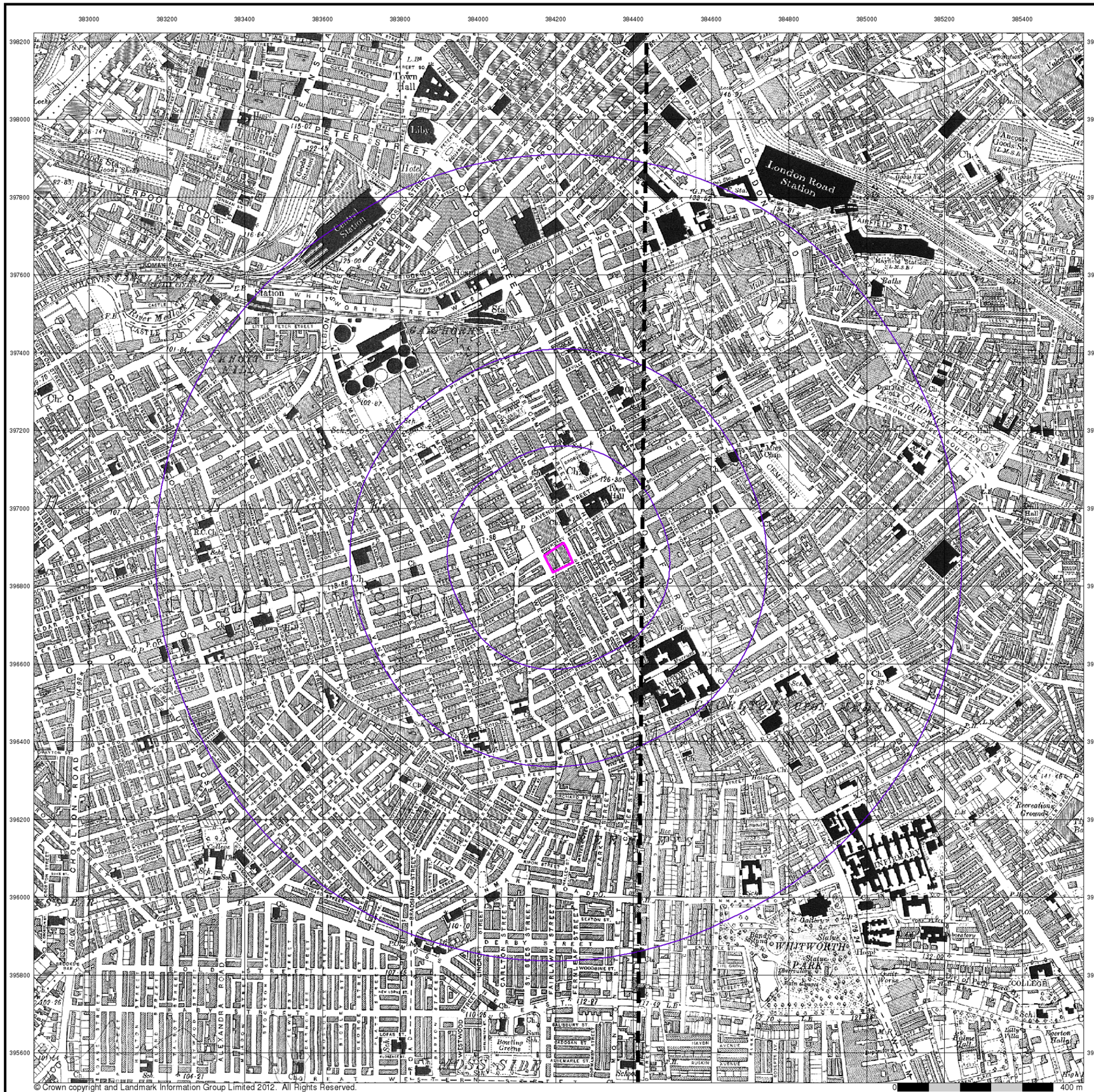

© Crown copyright and Landmark Information Group Limited 2012. All Rights Reserved.

IAN FARMER ASSOCIATES

Lancashire And Furness

Published 1932 - 1933

Source map scale - 1:10,560

The historical maps shown were reproduced from maps predominantly held at the scale adopted for England, Wales and Scotland in the 1840`s. In 1854 the 1:2,500 scale was adopted for mapping urban areas; these maps were used to update the 1:10,560 maps. The published date given therefore is often some years later than the surveyed date. Before 1938, all OS maps were based on the Cassini Projection, with independent surveys of a single county or group of counties, giving rise to significant inaccuracies in outlying areas. In the late 1940`s, a Provisional Edition was produced, which updated the 1:10,560 mapping from a number of sources. The maps appear unfinished - with all military camps and other strategic sites removed. These maps were initially overprinted with the National Grid. In 1970, the first 1:10,000 maps were produced using the Transverse Mercator Projection. The revision process continued until recently, with new editions appearing every 10 years or so for urban areas.

Map Name(s) and Date(s)

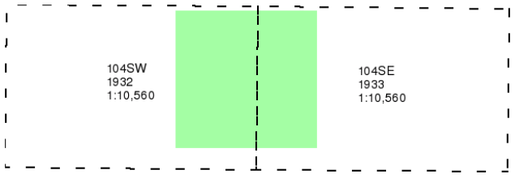

Historical Map - Slice A

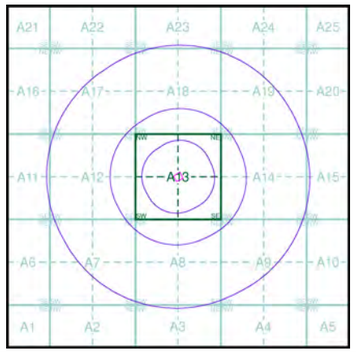

Order Details

Order Number:	41223392_1_1
Customer Ref:	41076
National Grid Reference:	384210, 396870
Slice:	A
Site Area (Ha):	0.3
Search Buffer (m):	1000

Site Details

12 Higher Chatham Street, Manchester Science Park, MANCHESTER, M15 6ED

Landmark Information Group

Tel: 0844 844 9952
Fax: 0844 844 9951
Web: www.envirocheck.co.uk

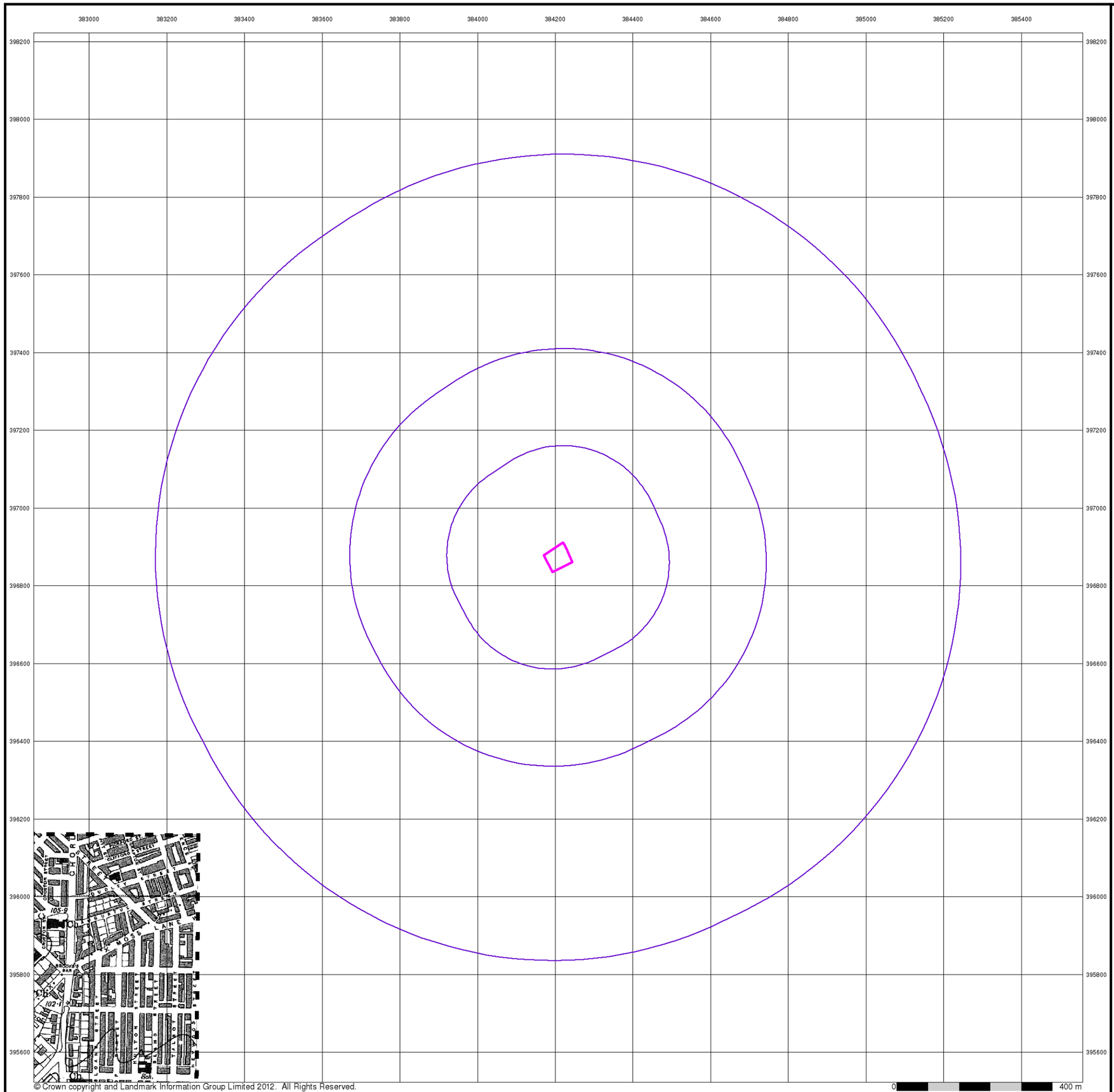

© Crown copyright and Landmark Information Group Limited 2012. All Rights Reserved.

IAN FARMER ASSOCIATES

Cheshire

Published 1938

Source map scale - 1:10,560

The historical maps shown were reproduced from maps predominantly held at the scale adopted for England, Wales and Scotland in the 1840`s. In 1854 the 1:2,500 scale was adopted for mapping urban areas; these maps were used to update the 1:10,560 maps. The published date given therefore is often some years later than the surveyed date. Before 1938, all OS maps were based on the Cassini Projection, with independent surveys of a single county or group of counties, giving rise to significant inaccuracies in outlying areas. In the late 1940`s, a Provisional Edition was produced, which updated the 1:10,560 mapping from a number of sources. The maps appear unfinished - with all military camps and other strategic sites removed. These maps were initially overprinted with the National Grid. In 1970, the first 1:10,000 maps were produced using the Transverse Mercator Projection. The revision process continued until recently, with new editions appearing every 10 years or so for urban areas.

Map Name(s) and Date(s)

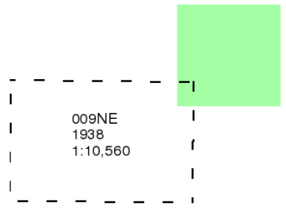

Historical Map - Slice A

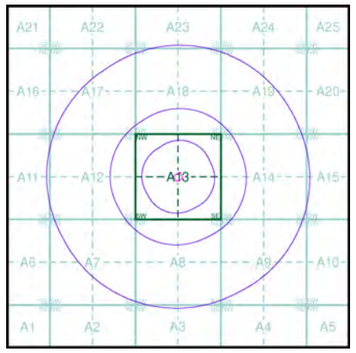

Order Details

Order Number:	41223392_1_1
Customer Ref:	41076
National Grid Reference:	384210, 396870
Slice:	A
Site Area (Ha):	0.3
Search Buffer (m):	1000

Site Details

12 Higher Chatham Street, Manchester Science Park, MANCHESTER, M15 6ED

Landmark Information Group
Tel: 0844 844 9952
Fax: 0844 844 9951
Web: www.envirocheck.co.uk

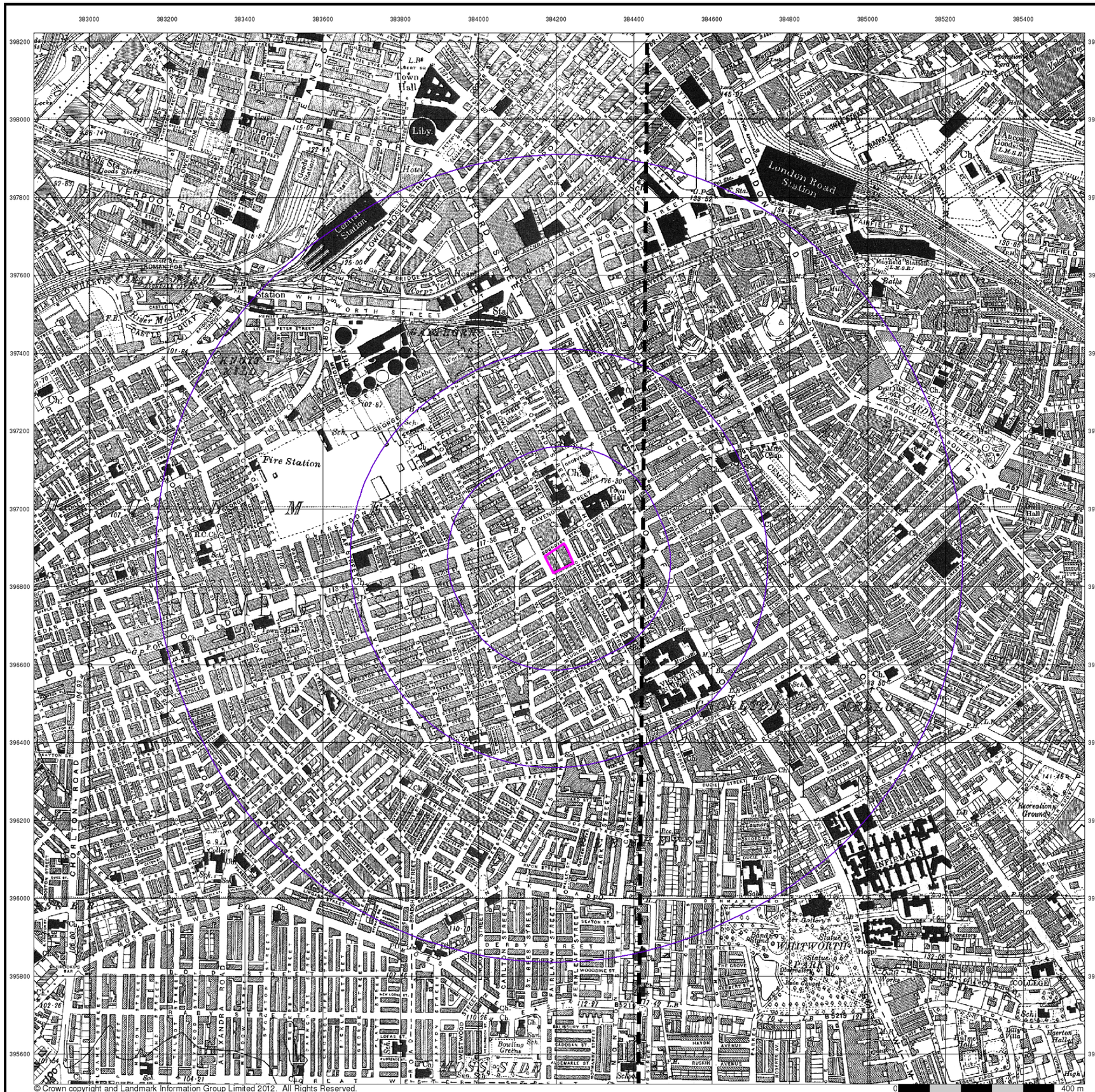

© Crown copyright and Landmark Information Group Limited 2012. All Rights Reserved.

IAN FARMER ASSOCIATES

Lancashire And Furness

Published 1938

Source map scale - 1:10,560

The historical maps shown were reproduced from maps predominantly held at the scale adopted for England, Wales and Scotland in the 1840`s. In 1854 the 1:2,500 scale was adopted for mapping urban areas; these maps were used to update the 1:10,560 maps. The published date given therefore is often some years later than the surveyed date. Before 1938, all OS maps were based on the Cassini Projection, with independent surveys of a single county or group of counties, giving rise to significant inaccuracies in outlying areas. In the late 1940`s, a Provisional Edition was produced, which updated the 1:10,560 mapping from a number of sources. The maps appear unfinished - with all military camps and other strategic sites removed. These maps were initially overprinted with the National Grid. In 1970, the first 1:10,000 maps were produced using the Transverse Mercator Projection. The revision process continued until recently, with new editions appearing every 10 years or so for urban areas.

Map Name(s) and Date(s)

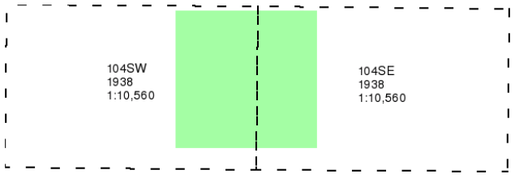

Historical Map - Slice A

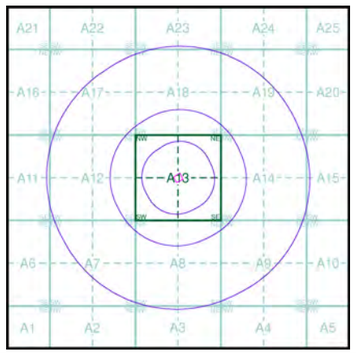

Order Details

Order Number:	41223392_1_1
Customer Ref:	41076
National Grid Reference:	384210, 396870
Slice:	A
Site Area (Ha):	0.3
Search Buffer (m):	1000

Site Details

12 Higher Chatham Street, Manchester Science Park, MANCHESTER, M15 6ED

Landmark Information Group

Tel: 0844 844 9952
Fax: 0844 844 9951
Web: www.envirocheck.co.uk

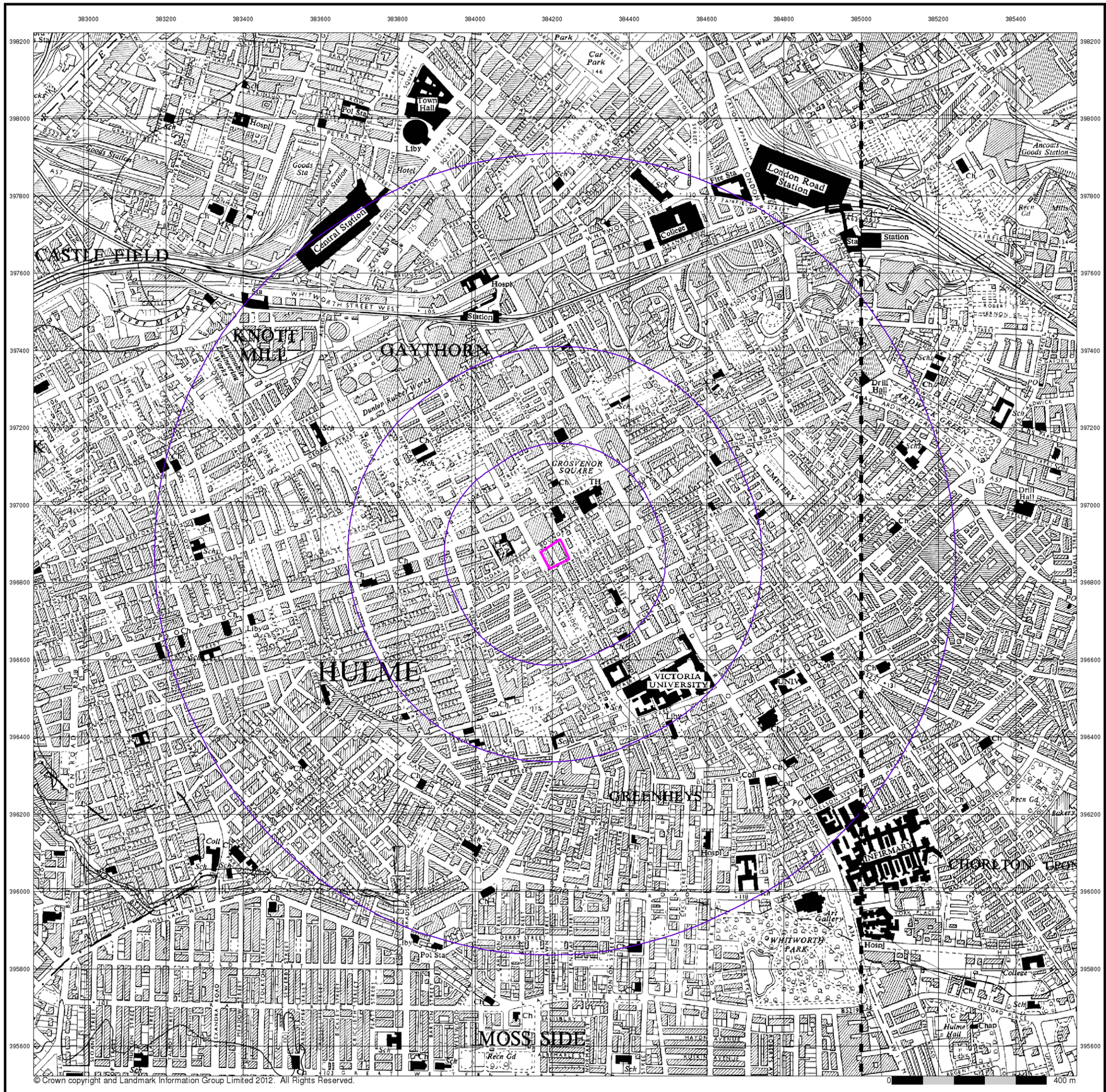

© Crown copyright and Landmark Information Group Limited 2012. All Rights Reserved.

IAN FARMER ASSOCIATES

Ordnance Survey Plan

Published 1956

Source map scale - 1:10,000

The historical maps shown were reproduced from maps predominantly held at the scale adopted for England, Wales and Scotland in the 1840`s. In 1854 the 1:2,500 scale was adopted for mapping urban areas; these maps were used to update the 1:10,560 maps. The published date given therefore is often some years later than the surveyed date. Before 1938, all OS maps were based on the Cassini Projection, with independent surveys of a single county or group of counties, giving rise to significant inaccuracies in outlying areas. In the late 1940`s, a Provisional Edition was produced, which updated the 1:10,560 mapping from a number of sources. The maps appear unfinished - with all military camps and other strategic sites removed. These maps were initially overprinted with the National Grid. In 1970, the first 1:10,000 maps were produced using the Transverse Mercator Projection. The revision process continued until recently, with new editions appearing every 10 years or so for urban areas.

Map Name(s) and Date(s)

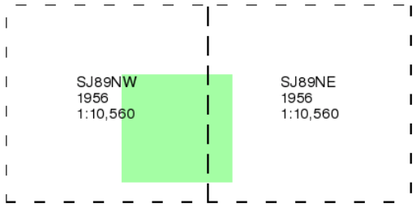

Historical Map - Slice A

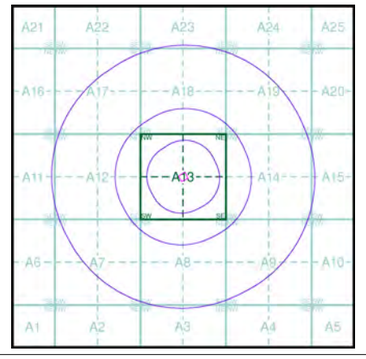

Order Details

Order Number:	41223392_1_1
Customer Ref:	41076
National Grid Reference:	384210, 396870
Slice:	A
Site Area (Ha):	0.3
Search Buffer (m):	1000

Site Details

12 Higher Chatham Street, Manchester Science Park, MANCHESTER, M15 6ED

Landmark Information Group

Tel: 0844 844 9952
Fax: 0844 844 9951
Web: www.envirocheck.co.uk

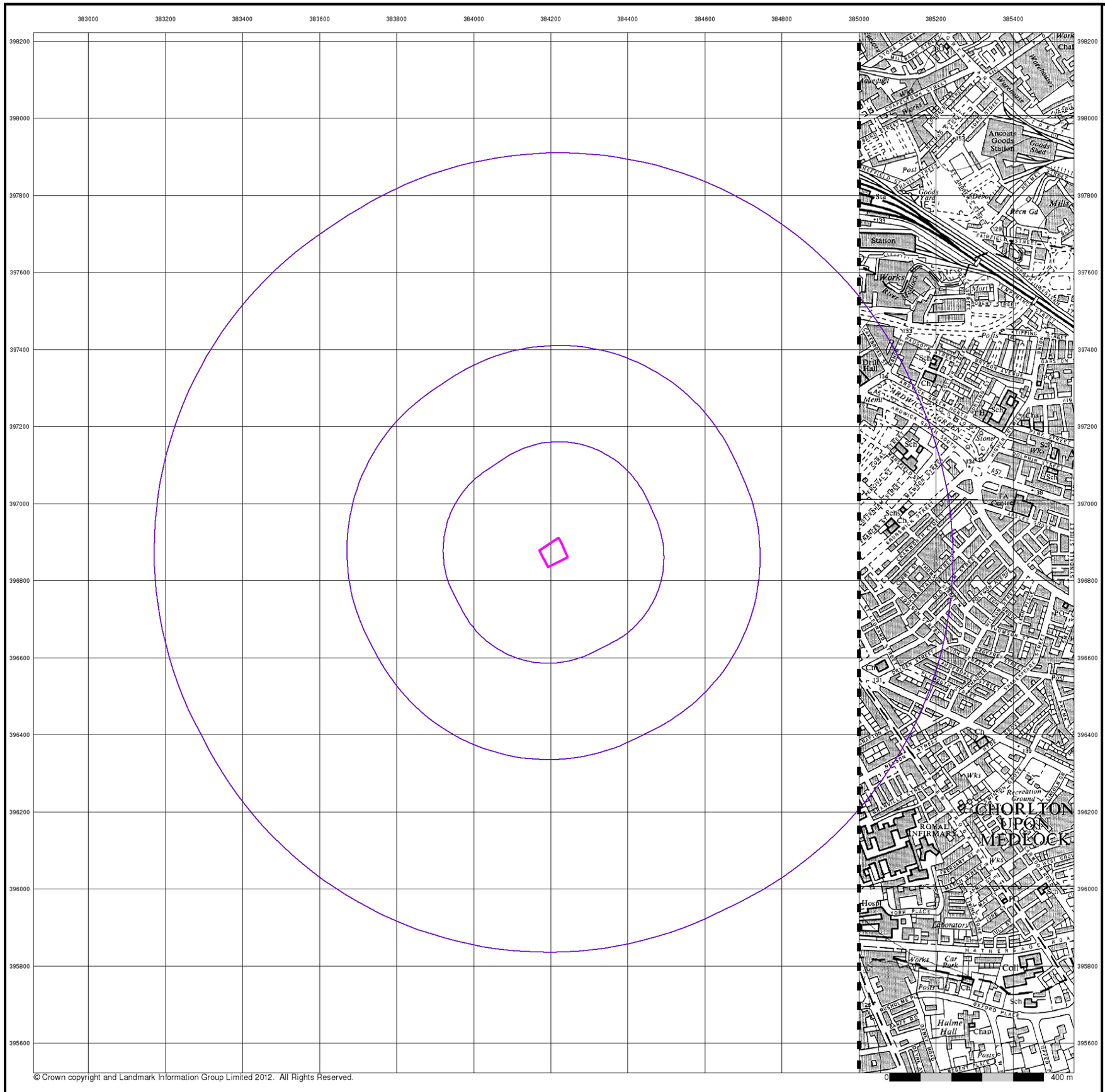

© Crown copyright and Landmark Information Group Limited 2012. All Rights Reserved.

IAN FARMER ASSOCIATES

Ordnance Survey Plan

Published 1968

Source map scale - 1:10,000

The historical maps shown were reproduced from maps predominantly held at the scale adopted for England, Wales and Scotland in the 1840`s. In 1854 the 1:2,500 scale was adopted for mapping urban areas; these maps were used to update the 1:10,560 maps. The published date given therefore is often some years later than the surveyed date. Before 1938, all OS maps were based on the Cassini Projection, with independent surveys of a single county or group of counties, giving rise to significant inaccuracies in outlying areas. In the late 1940`s, a Provisional Edition was produced, which updated the 1:10,560 mapping from a number of sources. The maps appear unfinished - with all military camps and other strategic sites removed. These maps were initially overprinted with the National Grid. In 1970, the first 1:10,000 maps were produced using the Transverse Mercator Projection. The revision process continued until recently, with new editions appearing every 10 years or so for urban areas.

Map Name(s) and Date(s)

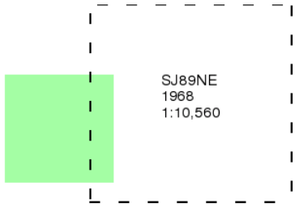

Historical Map - Slice A

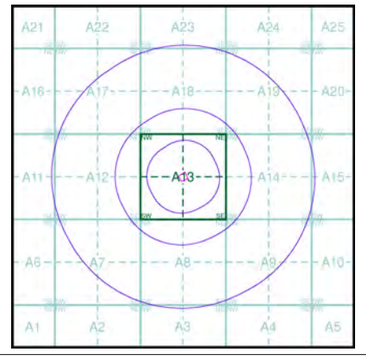

Order Details

Order Number:	41223392_1_1
Customer Ref:	41076
National Grid Reference:	384210, 396870
Slice:	A
Site Area (Ha):	0.3
Search Buffer (m):	1000

Site Details

12 Higher Chatham Street, Manchester Science Park, MANCHESTER, M15 6ED

Landmark Information Group
Tel: 0844 844 9952
Fax: 0844 844 9951
Web: www.envirocheck.co.uk

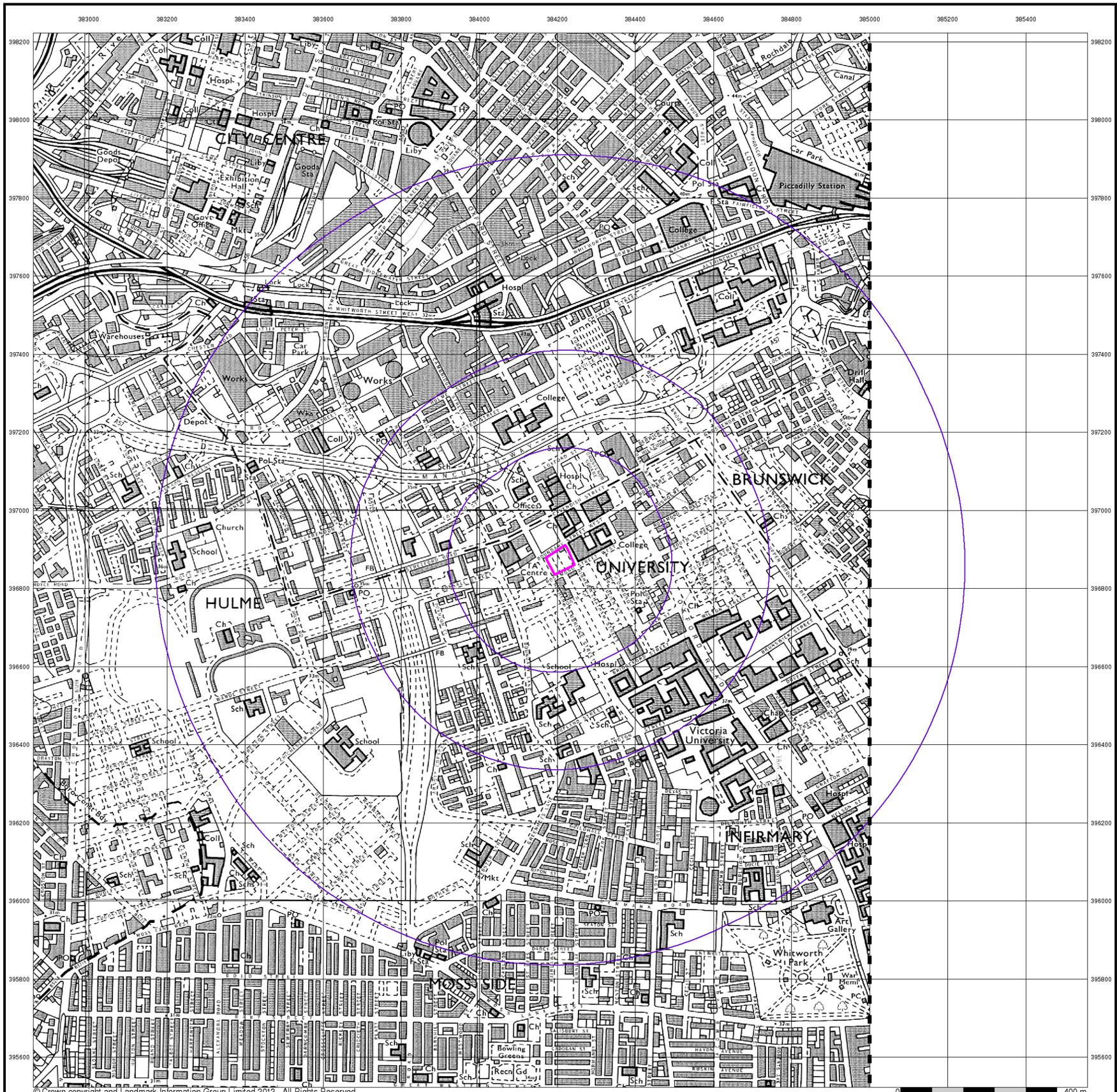

© Crown copyright and Landmark Information Group Limited 2012. All Rights Reserved.

IAN FARMER ASSOCIATES

Ordnance Survey Plan

Published 1972

Source map scale - 1:10,000

The historical maps shown were reproduced from maps predominantly held at the scale adopted for England, Wales and Scotland in the 1840`s. In 1854 the 1:2,500 scale was adopted for mapping urban areas; these maps were used to update the 1:10,560 maps. The published date given therefore is often some years later than the surveyed date. Before 1938, all OS maps were based on the Cassini Projection, with independent surveys of a single county or group of counties, giving rise to significant inaccuracies in outlying areas. In the late 1940`s, a Provisional Edition was produced, which updated the 1:10,560 mapping from a number of sources. The maps appear unfinished - with all military camps and other strategic sites removed. These maps were initially overprinted with the National Grid. In 1970, the first 1:10,000 maps were produced using the Transverse Mercator Projection. The revision process continued until recently, with new editions appearing every 10 years or so for urban areas.

Map Name(s) and Date(s)

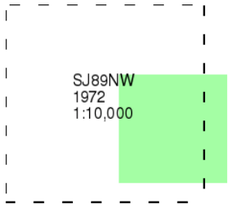

Historical Map - Slice A

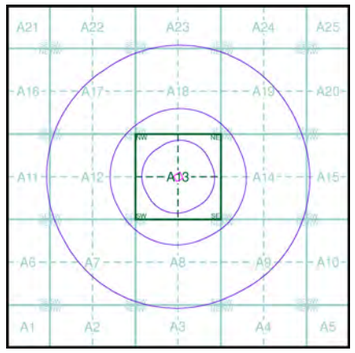

Order Details

Order Number:	41223392_1_1
Customer Ref:	41076
National Grid Reference:	384210, 396870
Slice:	A
Site Area (Ha):	0.3
Search Buffer (m):	1000

Site Details

12 Higher Chatham Street, Manchester Science Park, MANCHESTER, M15 6ED

Landmark Information Group

Tel: 0844 844 9952
Fax: 0844 844 9951
Web: www.envirocheck.co.uk



© Copyright Landmark Information Group Ltd. All Rights Reserved.

IAN FARMER ASSOCIATES

Manchester

Published 1975

Source map scale - 1:25,000

These maps were produced by the Russian military during the Cold War between 1950 and 1997, and cover 103 towns and cities throughout the U.K. The maps are produced at 1:25,000, 1:10,000 and 1:5,000 scale, and show detailed land use, with colour-coded areas for development, green areas, and non-developed areas. Buildings are coloured black and important building uses (such as hospitals, post offices, factories etc.) are numbered, with a numbered key describing their use.
They were produced by the Russians for the benefit of navigation, as well as strategic military sites and transport hubs, for use if they were to have invaded the U.K. The detailed information provided indicates that the areas were surveyed using land-based personnel, on the ground, in the cities that are mapped.

Map Name(s) and Date(s)



Russian Map - Slice A

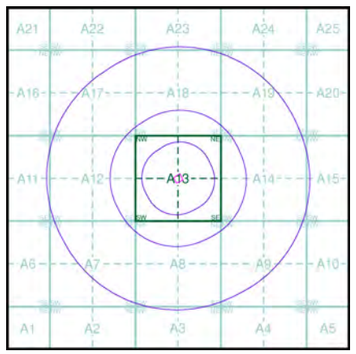

Order Details

Order Number:	41223392_1_1
Customer Ref:	41076
National Grid Reference:	384210, 396870
Slice:	A
Site Area (Ha):	0.3
Search Buffer (m):	1000

Site Details

12 Higher Chatham Street, Manchester Science Park, MANCHESTER, M15 6ED

Landmark Information Group
Tel: 0844 844 9952
Fax: 0844 844 9951
Web: www.envirocheck.co.uk

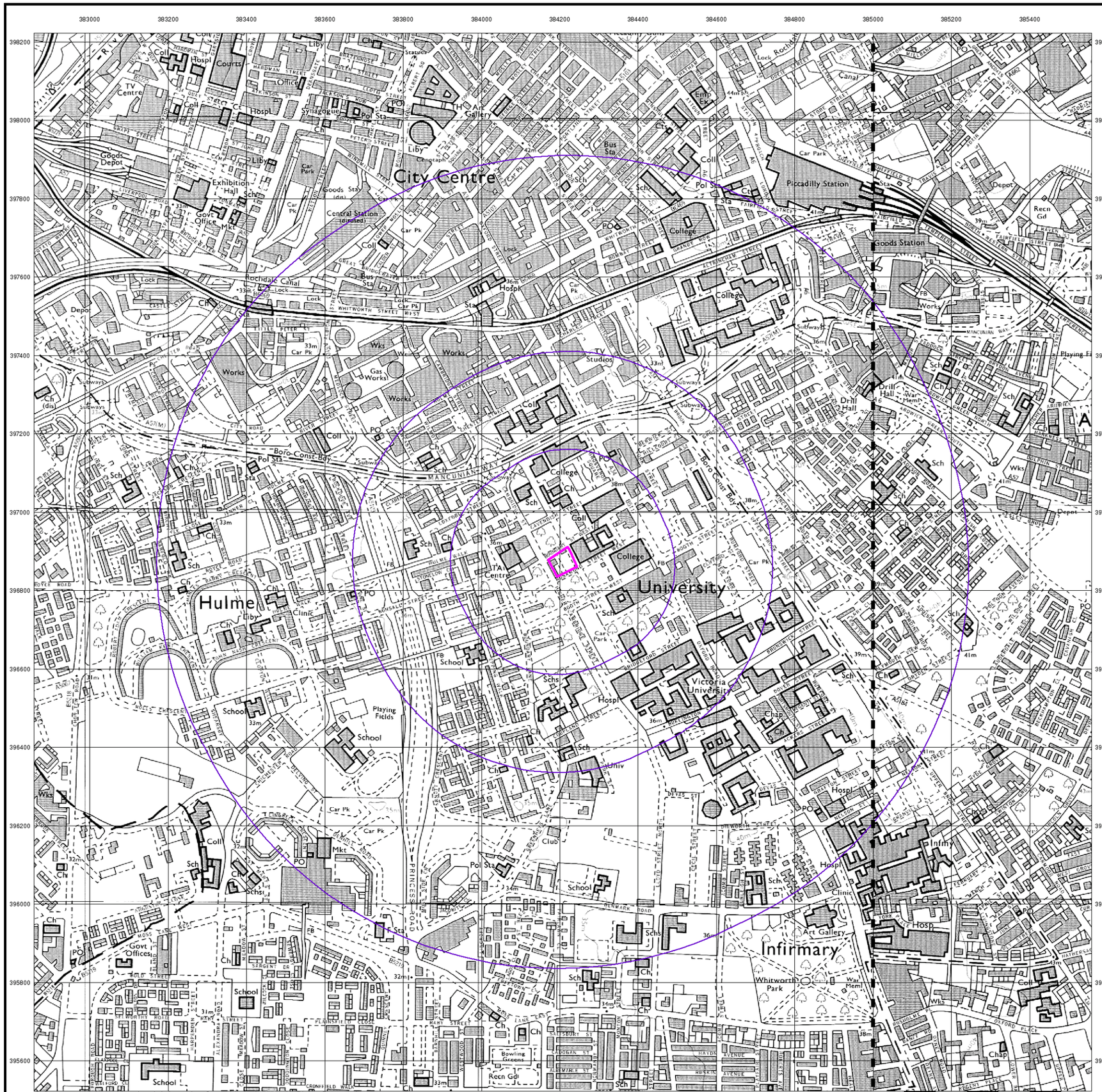

© Crown copyright and Landmark Information Group Limited 2012. All Rights Reserved.

IAN FARMER ASSOCIATES

Ordnance Survey Plan

Published 1980 - 1981

Source map scale - 1:10,000

The historical maps shown were reproduced from maps predominantly held at the scale adopted for England, Wales and Scotland in the 1840`s. In 1854 the 1:2,500 scale was adopted for mapping urban areas; these maps were used to update the 1:10,560 maps. The published date given therefore is often some years later than the surveyed date. Before 1938, all OS maps were based on the Cassini Projection, with independent surveys of a single county or group of counties, giving rise to significant inaccuracies in outlying areas. In the late 1940`s, a Provisional Edition was produced, which updated the 1:10,560 mapping from a number of sources. The maps appear unfinished - with all military camps and other strategic sites removed. These maps were initially overprinted with the National Grid. In 1970, the first 1:10,000 maps were produced using the Transverse Mercator Projection. The revision process continued until recently, with new editions appearing every 10 years or so for urban areas.

Map Name(s) and Date(s)

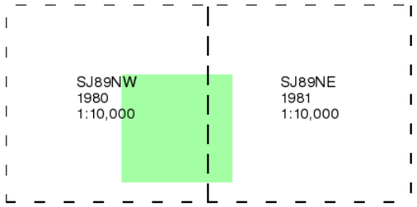

Historical Map - Slice A

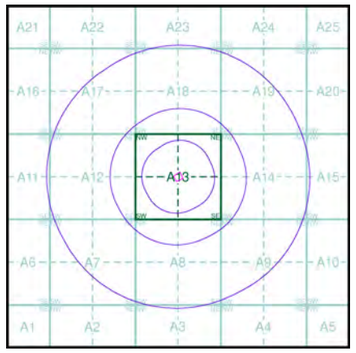

Order Details

Order Number:	41223392_1_1
Customer Ref:	41076
National Grid Reference:	384210, 396870
Slice:	A
Site Area (Ha):	0.3
Search Buffer (m):	1000

Site Details

12 Higher Chatham Street, Manchester Science Park, MANCHESTER, M15 6ED

Landmark Information Group

Tel: 0844 844 9952
Fax: 0844 844 9951
Web: www.envirocheck.co.uk

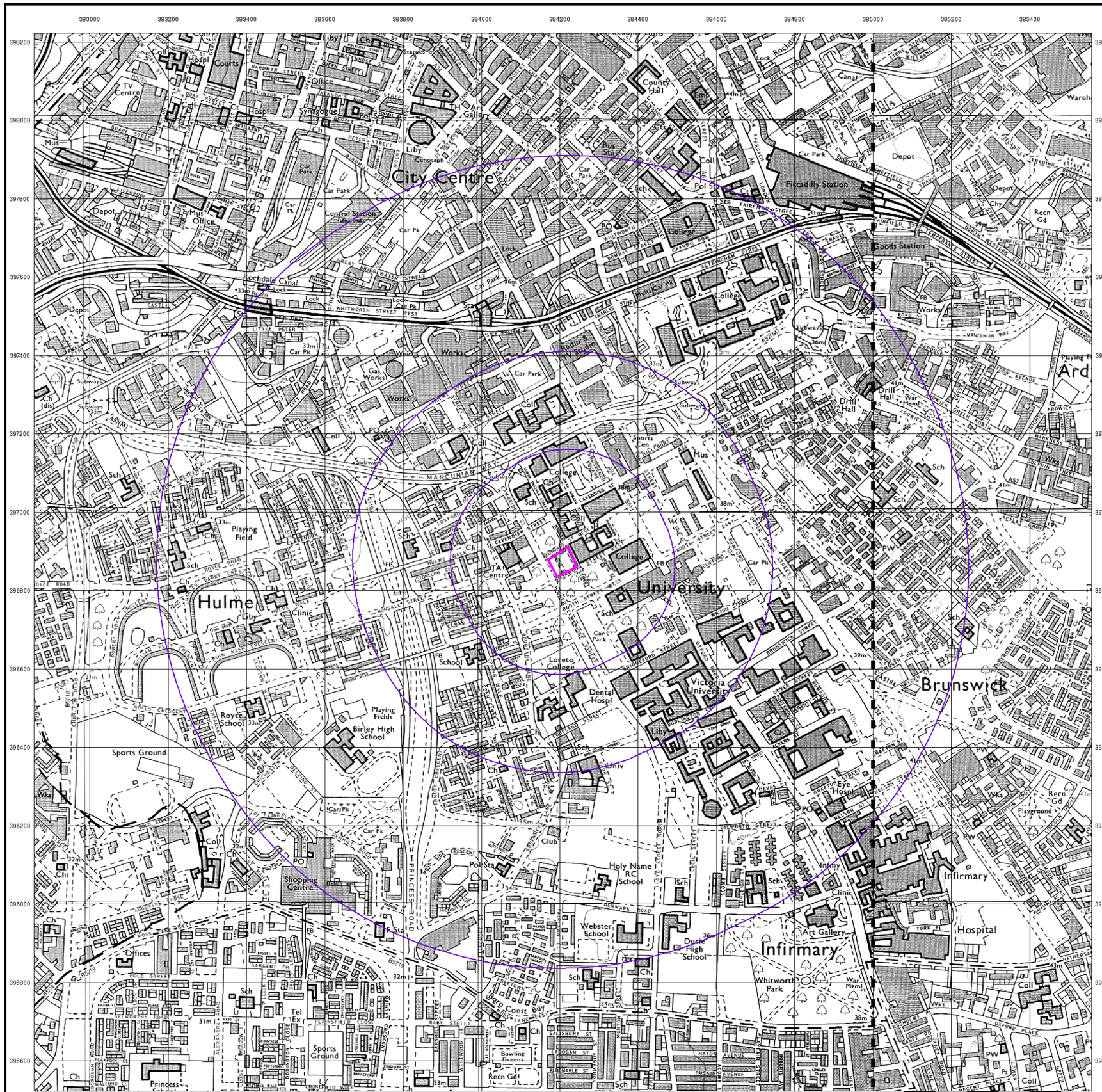

© Crown copyright and Landmark Information Group Limited 2012. All Rights Reserved.

IAN FARMER ASSOCIATES

Ordnance Survey Plan

Published 1985 - 1987

Source map scale - 1:10,000

The historical maps shown were reproduced from maps predominantly held at the scale adopted for England, Wales and Scotland in the 1840`s. In 1854 the 1:2,500 scale was adopted for mapping urban areas; these maps were used to update the 1:10,560 maps. The published date given therefore is often some years later than the surveyed date. Before 1938, all OS maps were based on the Cassini Projection, with independent surveys of a single county or group of counties, giving rise to significant inaccuracies in outlying areas. In the late 1940`s, a Provisional Edition was produced, which updated the 1:10,560 mapping from a number of sources. The maps appear unfinished - with all military camps and other strategic sites removed. These maps were initially overprinted with the National Grid. In 1970, the first 1:10,000 maps were produced using the Transverse Mercator Projection. The revision process continued until recently, with new editions appearing every 10 years or so for urban areas.

Map Name(s) and Date(s)

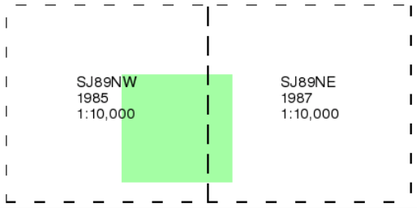

Historical Map - Slice A

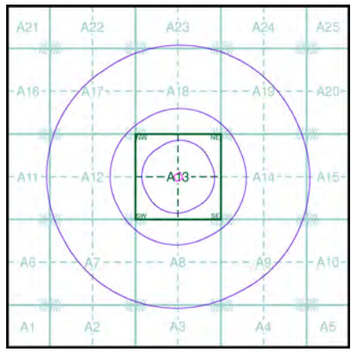

Order Details

Order Number:	41223392_1_1
Customer Ref:	41076
National Grid Reference:	384210, 396870
Slice:	A
Site Area (Ha):	0.3
Search Buffer (m):	1000

Site Details

12 Higher Chatham Street, Manchester Science Park, MANCHESTER, M15 6ED

Landmark Information Group

Tel: 0844 844 9952
Fax: 0844 844 9951
Web: www.envirocheck.co.uk

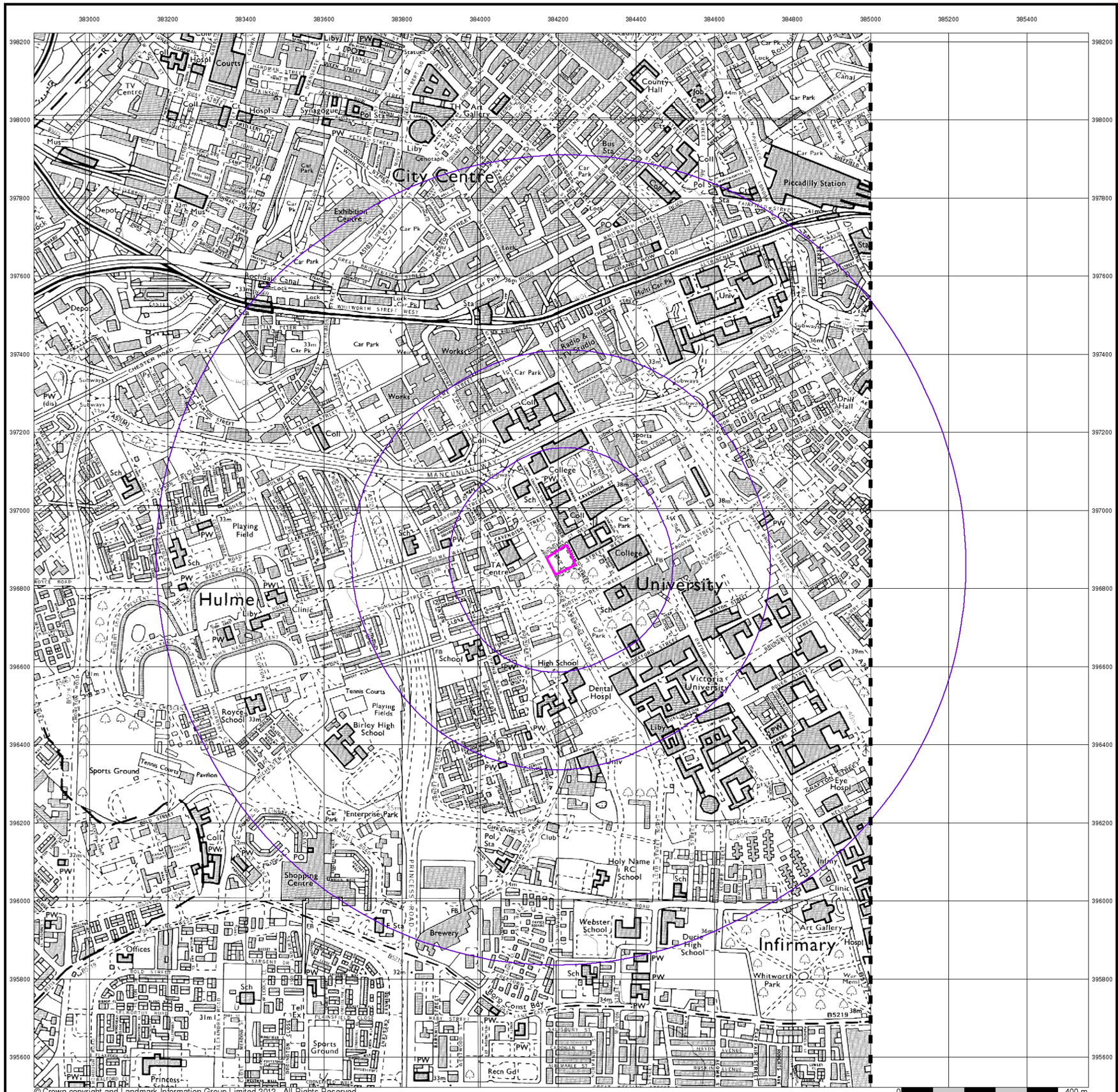

© Crown copyright and Landmark Information Group Limited 2012. All Rights Reserved.

IAN FARMER ASSOCIATES

Ordnance Survey Plan

Published 1989

Source map scale - 1:10,000

The historical maps shown were reproduced from maps predominantly held at the scale adopted for England, Wales and Scotland in the 1840`s. In 1854 the 1:2,500 scale was adopted for mapping urban areas; these maps were used to update the 1:10,560 maps. The published date given therefore is often some years later than the surveyed date. Before 1938, all OS maps were based on the Cassini Projection, with independent surveys of a single county or group of counties, giving rise to significant inaccuracies in outlying areas. In the late 1940`s, a Provisional Edition was produced, which updated the 1:10,560 mapping from a number of sources. The maps appear unfinished - with all military camps and other strategic sites removed. These maps were initially overprinted with the National Grid. In 1970, the first 1:10,000 maps were produced using the Transverse Mercator Projection. The revision process continued until recently, with new editions appearing every 10 years or so for urban areas.

Map Name(s) and Date(s)

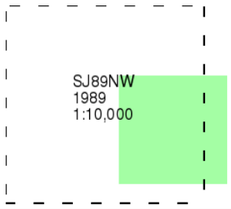

Historical Map - Slice A

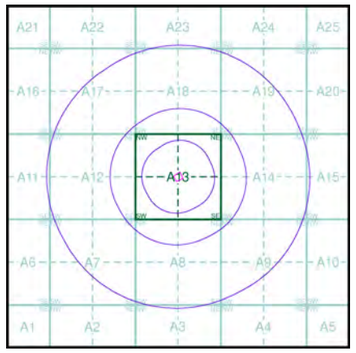

Order Details

Order Number:	41223392_1_1
Customer Ref:	41076
National Grid Reference:	384210, 396870
Slice:	A
Site Area (Ha):	0.3
Search Buffer (m):	1000

Site Details

12 Higher Chatham Street, Manchester Science Park, MANCHESTER, M15 6ED

Landmark Information Group
Tel: 0844 844 9952
Fax: 0844 844 9951
Web: www.envirocheck.co.uk

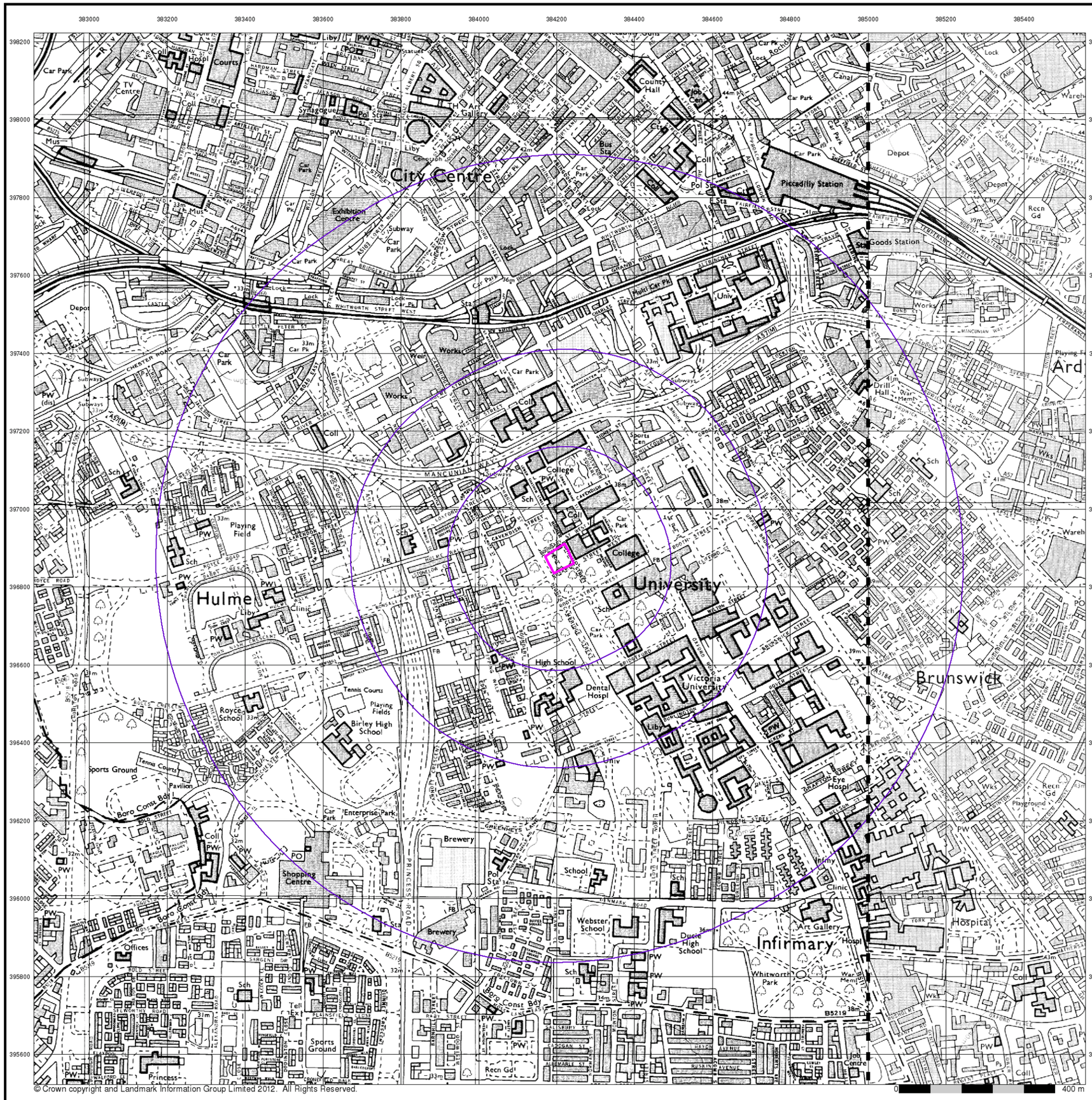

© Crown copyright and Landmark Information Group Limited 2012. All Rights Reserved.

IAN FARMER ASSOCIATES

Ordnance Survey Plan

Published 1993 - 1994

Source map scale - 1:10,000

The historical maps shown were reproduced from maps predominantly held at the scale adopted for England, Wales and Scotland in the 1840`s. In 1854 the 1:2,500 scale was adopted for mapping urban areas; these maps were used to update the 1:10,560 maps. The published date given therefore is often some years later than the surveyed date. Before 1938, all OS maps were based on the Cassini Projection, with independent surveys of a single county or group of counties, giving rise to significant inaccuracies in outlying areas. In the late 1940`s, a Provisional Edition was produced, which updated the 1:10,560 mapping from a number of sources. The maps appear unfinished - with all military camps and other strategic sites removed. These maps were initially overprinted with the National Grid. In 1970, the first 1:10,000 maps were produced using the Transverse Mercator Projection. The revision process continued until recently, with new editions appearing every 10 years or so for urban areas.

Map Name(s) and Date(s)

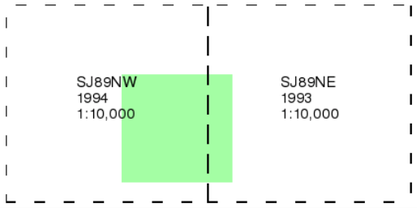

Historical Map - Slice A

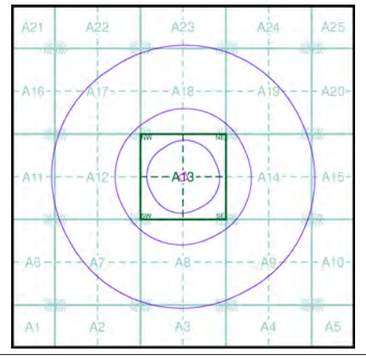

Order Details

Order Number:	41223392_1_1
Customer Ref:	41076
National Grid Reference:	384210, 396870
Slice:	A
Site Area (Ha):	0.3
Search Buffer (m):	1000

Site Details

12 Higher Chatham Street, Manchester Science Park, MANCHESTER, M15 6ED

Landmark Information Group

Tel: 0844 844 9952
Fax: 0844 844 9951
Web: www.envirocheck.co.uk

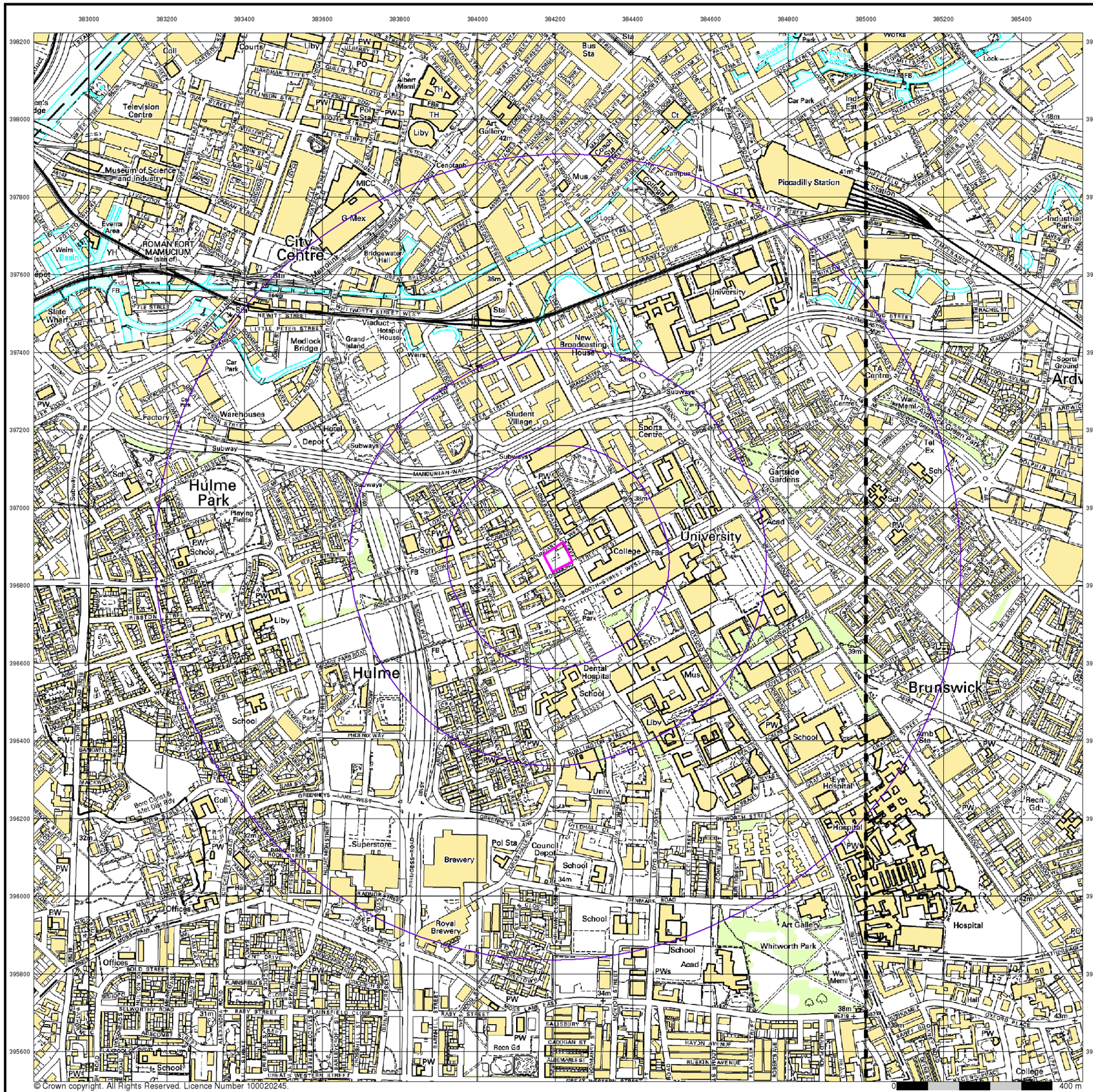

IAN FARMER ASSOCIATES

10k Raster Mapping

Published 2006

Source map scale - 1:10,000

The historical maps shown were produced from the Ordnance Survey`s 1:10,000 colour raster mapping. These maps are derived from Landplan which replaced the old 1:10,000 maps originally published in 1970. The data is highly detailed showing buildings, fences and field boundaries as well as all roads, tracks and paths. Road names are also included together with the relevant road number and classification. Boundary information depiction includes county, unitary authority, district, civil parish and constituency.

Map Name(s) and Date(s)

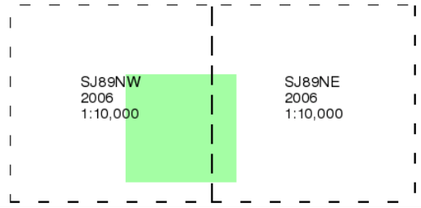

Historical Map - Slice A

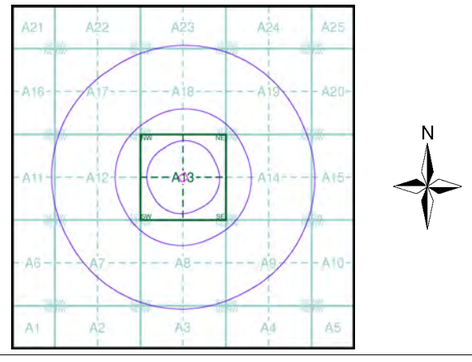

Order Details

Order Number:	41223392_1_1
Customer Ref:	41076
National Grid Reference:	384210, 396870
Slice:	A
Site Area (Ha):	0.3
Search Buffer (m):	1000

Site Details

12 Higher Chatham Street, Manchester Science Park, MANCHESTER, M15 6ED

Landmark Information Group
Tel: 0844 844 9952
Fax: 0844 844 9951
Web: www.envirocheck.co.uk

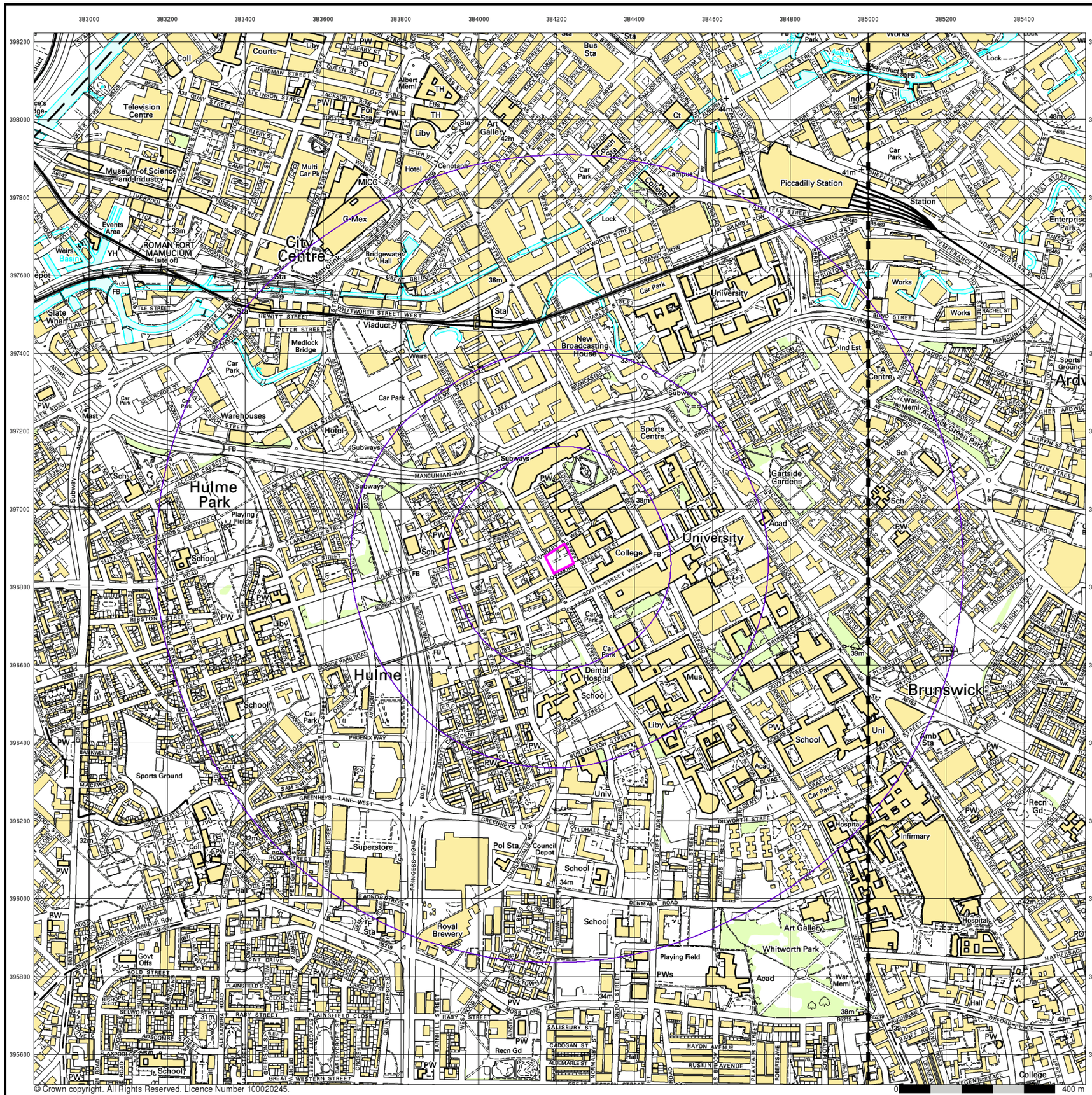
383000
383200
383400
383600
383800
384000
384200
384400
384600
384800
385000
385200
385400
398200
398000
397800
397600
397400
397200
397000
396800
396600
396400
396200
396000
395800
395600
City Centre
Piccadilly Station
Hulme
Hulme Park
Brunswick
University
Museum of Science and Industry
ROMAN FORT MAMUCIUM (site of)
G-Mex
MIDI
Bridgewater Hall
Viaduct
Medlock Bridge
New Broadcasting House
Warehouses
Sports Centre
Gamaide Gardens
Whitworth Park
Art Gallery
Dental Hospital
Royal Brewery
Superstore
Sports Ground
Infirmary
Ardwick Green Park
Slate Wharf
Television Centre
Courts
Art Gallery
Bus Sta
Coach Sta
Station
Enterprise Park
Ind Est
Car Park
Campus
College
Hotel
Works
Subways
Playing Fields
Playing Field
Council Depot
Govt Offs
Recn Gd
Sports Ground
Mast
Weirs
Aqueduct
Lock
Cenotaph
Albert Memi
Liby
Pol Sta
Fire Sta
Amb Sta
Uni
Hospital
Mus
Acad
Ct
Sch
School
Hall
PW
FB
PO
TH
Weir Memi
Ardwick Green North
Ardwick Green South
Ardwick Green West
Ardwick Green Park
Ardwick Green
Ardwick Green Park
Ardwick Green North
Ardwick Green South
Ardwick Green West

Historical Mapping Legends

Ordnance Survey County Series and Ordnance Survey Plan 1:2,500

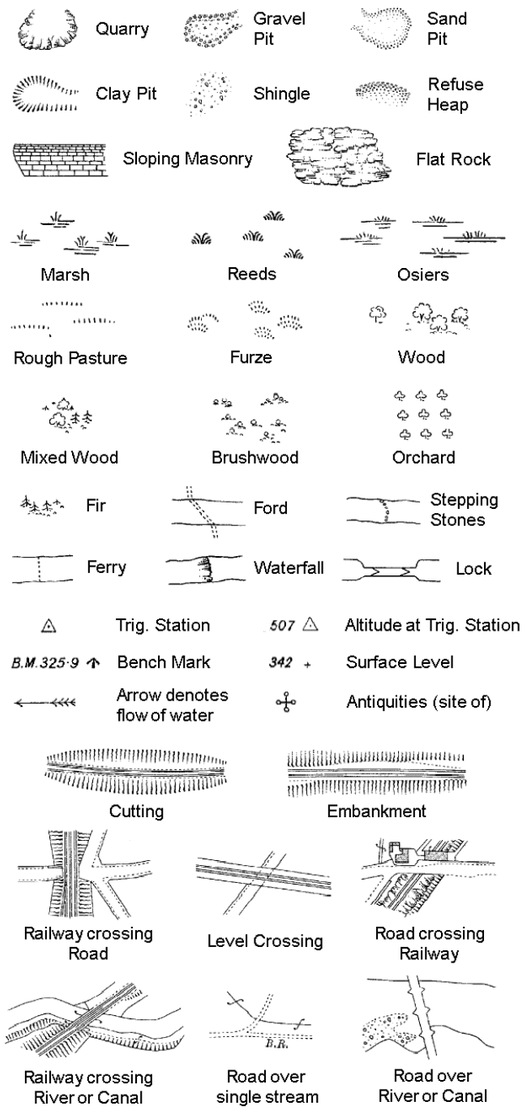

County Boundary (Geographical)
County & Civil Parish Boundary
Administrative County & Civil Parish Boundary
Co. Boro. Bdy. County Borough Boundary (England)
Co. Burgh Bdy. County Burgh Boundary (Scotland)

B P B S	Boundary Post or Stone	P.C.B	Police Call Box
B.R.	Bridle Road	P	Pump
E.P	Electricity Pylon	S.P	Signal Post
F.B.	Foot Bridge	St.	Sluice
F.P.	Foot Path	Sp.	Spring
G.P	Guide Post or Board	T.C.B	Telephone Call Box
M.S	Mile Stone	Tr.	Trough
M.P M.R	Mooring Post or Ring	W	Well

Ordnance Survey Plan, Additional SIMs and Supply of Unpublished Survey Information 1:2,500 and 1:1,250

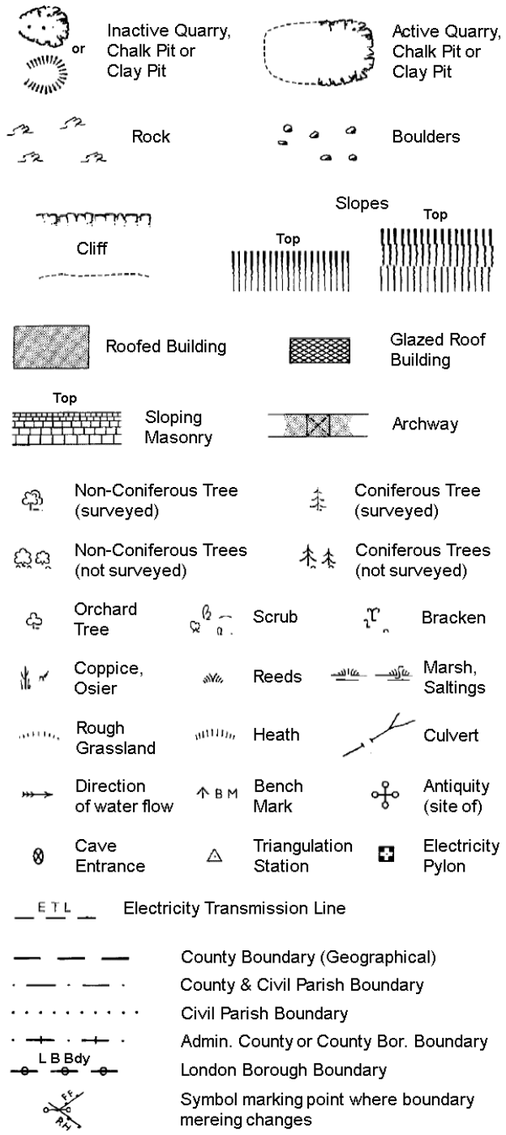

County Boundary (Geographical)
County & Civil Parish Boundary
Civil Parish Boundary
Admin. County or County Bor. Boundary
L B Bdy London Borough Boundary
Symbol marking point where boundary mereing changes

BH	Beer House	P	Pillar, Pole or Post
BP, BS	Boundary Post or Stone	PO	Post Office
Cn, C	Capstan, Crane	PC	Public Convenience
Chy	Chimney	PH	Public House
D Fn	Drinking Fountain	Pp	Pump
El P	Electricity Pillar or Post	SB, S Br	Signal Box or Bridge
FAP	Fire Alarm Pillar	SP, SL	Signal Post or Light
FB	Foot Bridge	Spr	Spring
GP	Guide Post	Tk	Tank or Track
H	Hydrant or Hydraulic	TCB	Telephone Call Box
LC	Level Crossing	TCP	Telephone Call Post
MH	Manhole	Tr	Trough
MP	Mile Post or Mooring Post	Wr Pt, Wr T	Water Point, Water Tap
MS	Mile Stone	W	Well
NTL	Normal Tidal Limit	Wd Pp	Wind Pump

Large-Scale National Grid Data 1:2,500 and 1:1,250

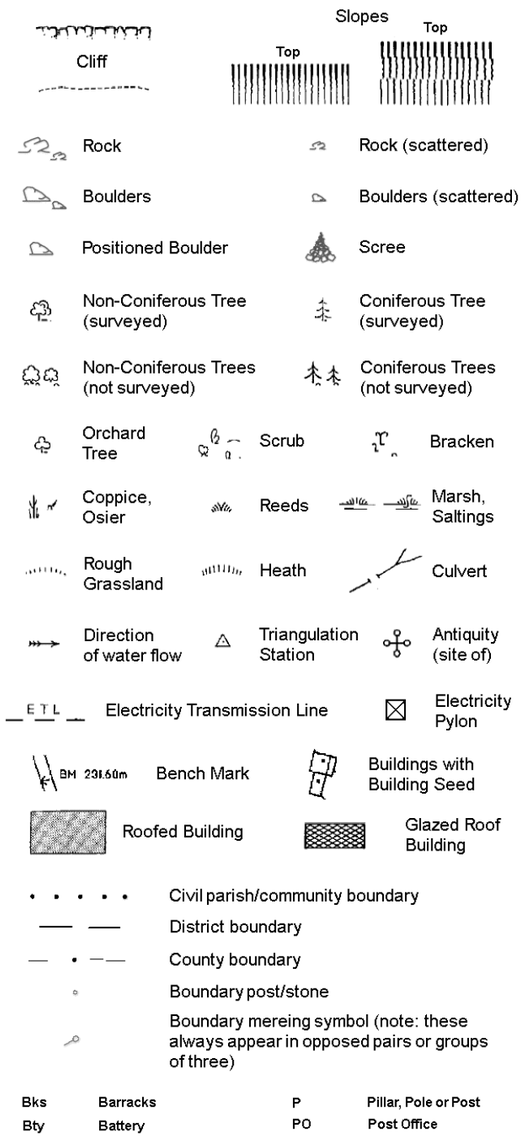

Civil parish/community boundary
District boundary
County boundary
Boundary post/stone
Boundary mereing symbol (note: these always appear in opposed pairs or groups of three)

Bks	Barracks	P	Pillar, Pole or Post
Bty	Battery	PO	Post Office
Cemy	Cemetery	PC	Public Convenience
Chy	Chimney	Pp	Pump
Cis	Cistern	Ppg Sta	Pumping Station
Dismtd Rly	Dismantled Railway	PW	Place of Worship
El Gen Sta	Electricity Generating Station	Sewage Ppg Sta	Sewage Pumping Station
El P	Electricity Pole, Pillar	SB, S Br	Signal Box or Bridge
El Sub Sta	Electricity Sub Station	SP, SL	Signal Post or Light
FB	Filter Bed	Spr	Spring
Fn / D Fn	Fountain / Drinking Ftn.	Tk	Tank or Track
Gas Gov	Gas Valve Compound	Tr	Trough
GVC	Gas Governer	Wd Pp	Wind Pump
GP	Guide Post	Wr Pt, Wr T	Water Point, Water Tap
MH	Manhole	Wks	Works (building or area)
MP, MS	Mile Post or Mile Stone	W	Well

IAN FARMER ASSOCIATES

Historical Mapping & Photography included:

Mapping Type	Scale	Date	Pg
Lancashire And Furness	1:2,500	1893	2
Lancashire And Furness	1:2,500	1908	3
Lancashire And Furness	1:2,500	1922	4
Ordnance Survey Plan	1:1,250	1948 - 1950	5
Ordnance Survey Plan	1:2,500	1950 - 1951	6
Ordnance Survey Plan	1:1,250	1952 - 1961	7
Ordnance Survey Plan	1:2,500	1955 - 1963	8
Ordnance Survey Plan	1:1,250	1961 - 1973	9
Ordnance Survey Plan	1:2,500	1965	10
Ordnance Survey Plan	1:1,250	1969 - 1989	11
Ordnance Survey Plan	1:2,500	1970	12
Supply of Unpublished Survey Information	1:1,250	1974 - 1975	13
Additional SIMs	1:1,250	1978 - 1990	14
Additional SIMs	1:1,250	1985 - 1987	15
Ordnance Survey Plan	1:1,250	1987	16
Additional SIMs	1:1,250	1987 - 1990	17
Additional SIMs	1:1,250	1990	18
Large-Scale National Grid Data	1:1,250	1992	19
Large-Scale National Grid Data	1:1,250	1995	20
Large-Scale National Grid Data	1:1,250	1997	21
Large-Scale National Grid Data	1:1,250	1997	22

Historical Map - Segment A13

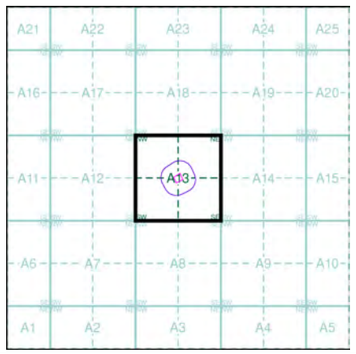

Order Details

Order Number: 41223392_1_1
Customer Ref: 41076
National Grid Reference: 384210, 396870
Slice: A
Site Area (Ha): 0.3
Search Buffer (m): 100

Site Details

12 Higher Chatham Street, Manchester Science Park, MANCHESTER, M15 6ED

Landmark Information Group
Tel: 0844 844 9952
Fax: 0844 844 9951
Web: www.envirocheck.co.uk

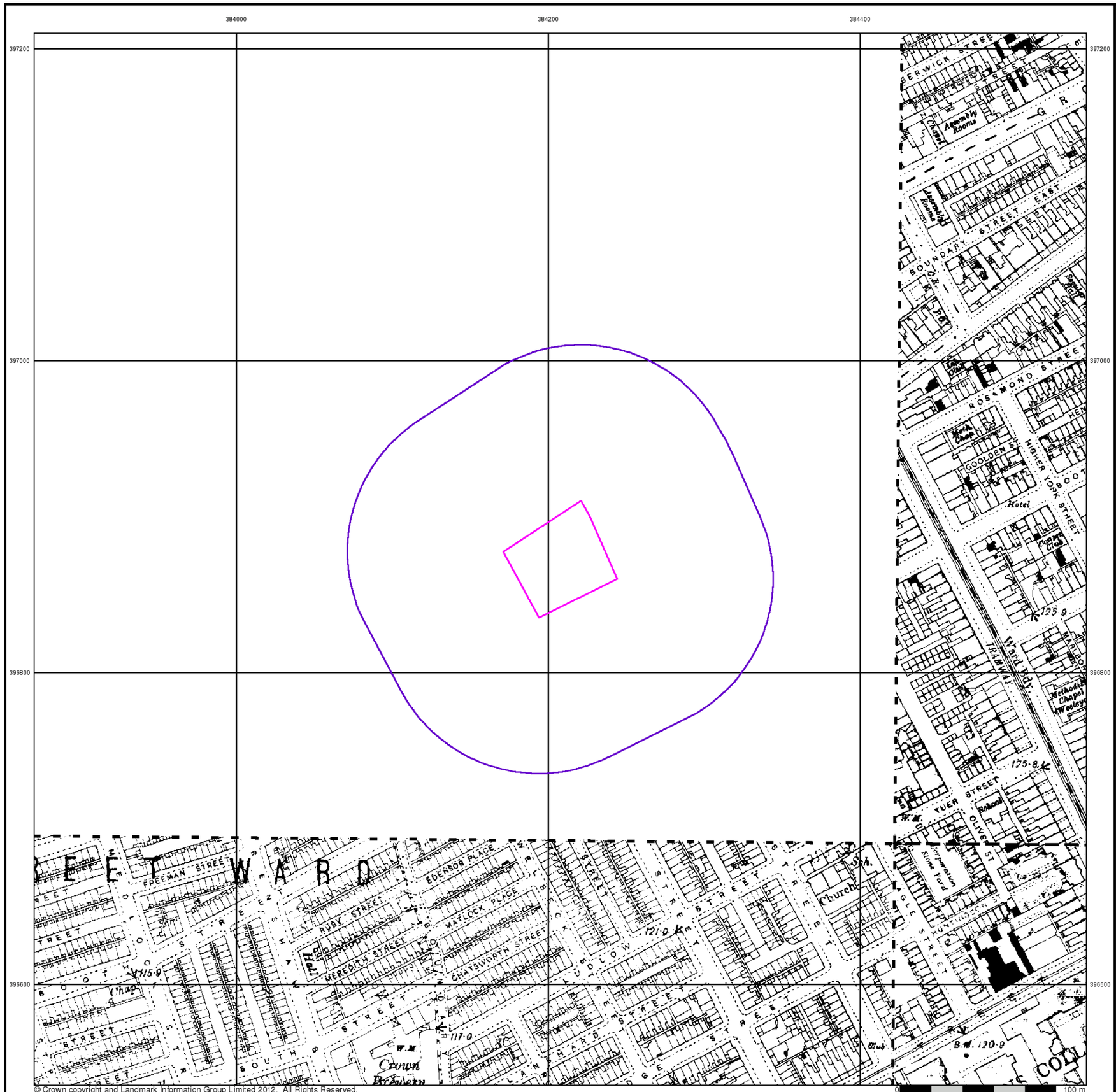

© Crown copyright and Landmark Information Group Limited 2012. All Rights Reserved.

IAN FARMER ASSOCIATES

Lancashire And Furness

Published 1893

Source map scale - 1:2,500

The historical maps shown were reproduced from maps predominantly held at the scale adopted for England, Wales and Scotland in the 1840`s. In 1854 the 1:2,500 scale was adopted for mapping urban areas and by 1896 it covered the whole of what were considered to be the cultivated parts of Great Britain. The published date given below is often some years later than the surveyed date. Before 1938, all OS maps were based on the Cassini Projection, with independent surveys of a single county or group of counties, giving rise to significant inaccuracies in outlying areas.

Map Name(s) and Date(s)

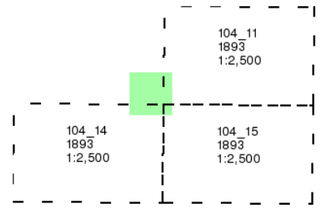

Historical Map - Segment A13

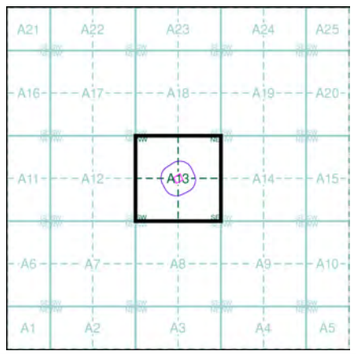

Order Details

Order Number:	41223392_1_1
Customer Ref:	41076
National Grid Reference:	384210, 396870
Slice:	A
Site Area (Ha):	0.3
Search Buffer (m):	100

Site Details

12 Higher Chatham Street, Manchester Science Park, MANCHESTER, M15 6ED

Landmark Information Group
Tel: 0844 844 9952
Fax: 0844 844 9951
Web: www.envirocheck.co.uk

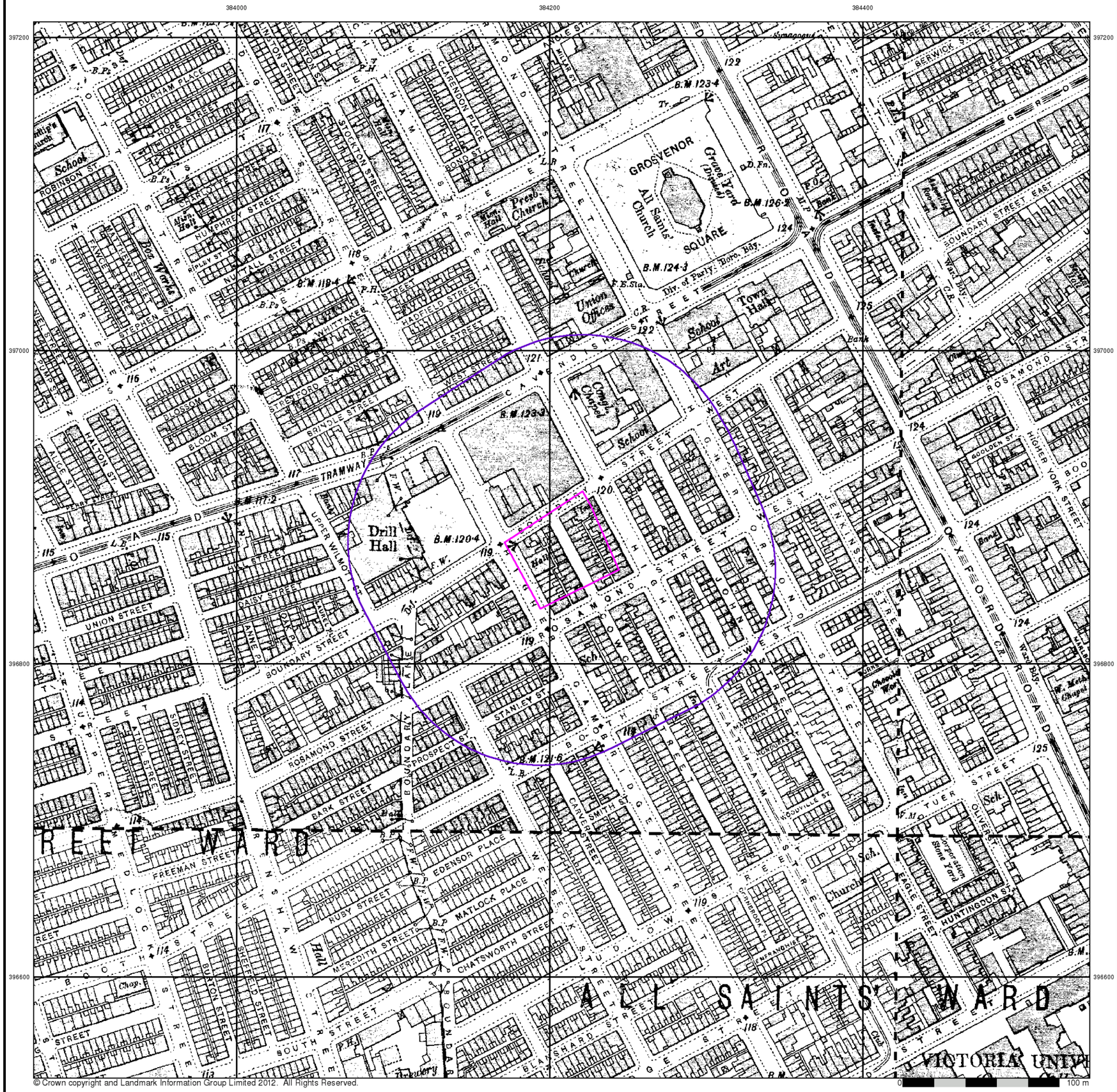
384000
384200
384400
397200
397000
396800
396600
GROSVENOR SQUARE
All Saints' Church
Union Offices
Town Hall
Art School
Drill Hall
Public Baths
Bus Works
Presb. Church
Congl. Church
Bank
Sch.
Church
Chapel
Hall
Brewery
Chap.
Ch. Hall
Tramway
Synagogue
Corporation Stone Yard
Gt. Northern Ry.
Liverpool Road
Deansgate
Oxford Road
Higher Chatham Street
Lower Chatham Street
Jenkinson Street
Rosamond Street West
Rosamond Street East
Boundary Street
Boundary Street East
Union Street
Bark Street
Freeman Street
Brindle Street
Hatton Street
Bloom Street
Hope Street
Durham Place
Clarendon Place
Bond Street
Humphrey Street
Nuttall Street
Hadfield Street
Lee Street
West Street
Stamford Street
Stephen Street
Ripley Street
Robinson Street
Berwick Street
Golden Street
Higher York Street
Huntingdon Street
Eagle Street
Oliver Street
Sidney Street
Ethel Street
Alice Street
Perry Street
Upper Wilmott Street
Daisy Street
Hall Street
Stanley Street
Prospect Street
Edensor Place
Matlock Place
Chatsworth Street
Ruby Street
Meredith Street
Burton Street
Sheffield Street
Smith Street
Carver Street
Woodville Street
Hornbeam Street
Chorlton Street
Princess Street
Portland Street
Fairbairn House
Cumberbirch Court
Chesterfield Court
Mayfield Court
Mayfield Street
Whittaker Street
Stockton Street
Hulme Hall Road
Ancoats
Miller St.
Angel St.
Turner St.
Oliver St.
Sch.
Mem. Hall
Mem. Fountain
Ch. Hall
Ch. Yard
Ch. Ho.
Ch. Sch.
Ch. Mission
Ch. Ho.
Ch. Sch.
Ch. Hall

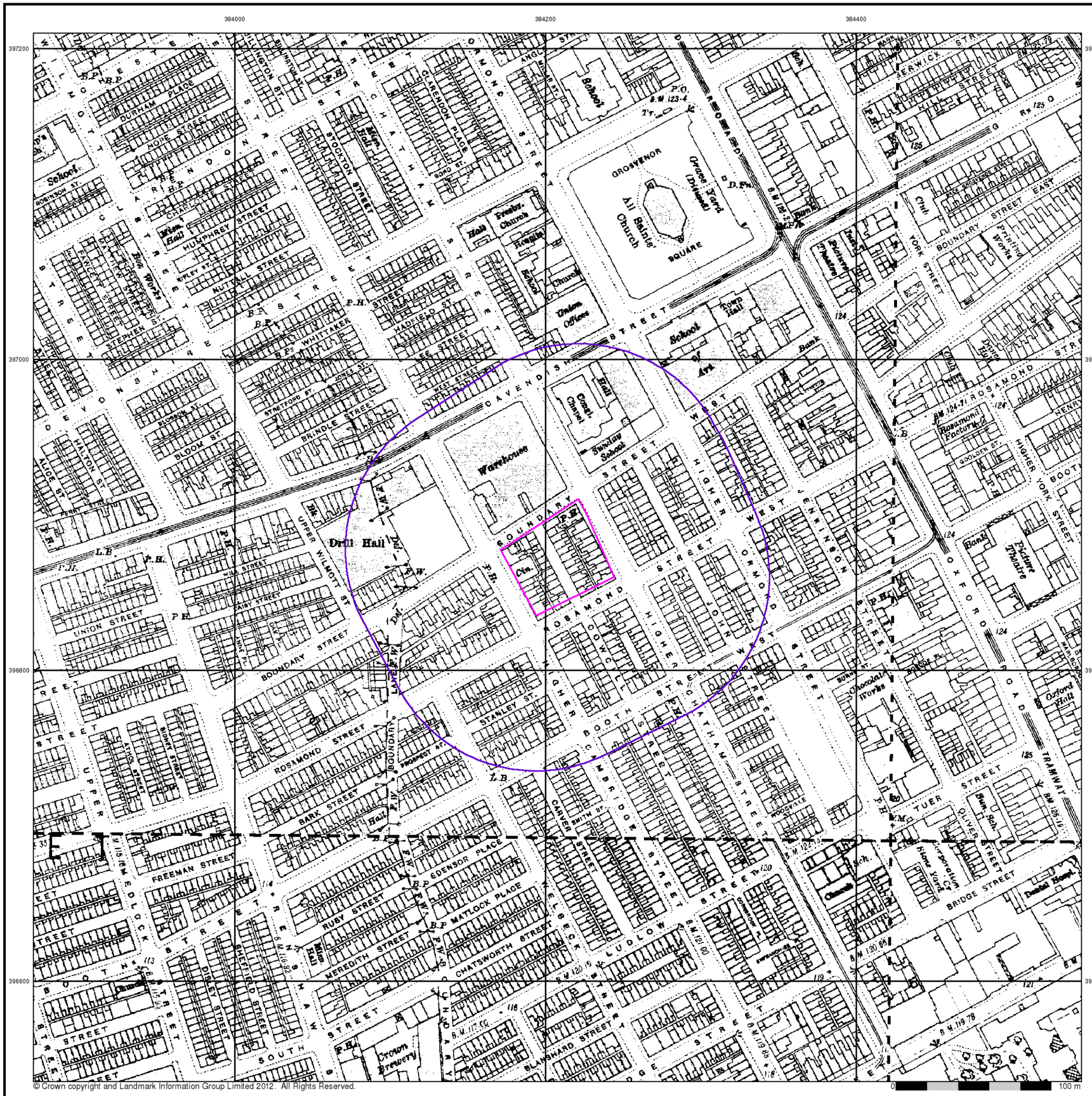

© Crown copyright and Landmark Information Group Limited 2012. All Rights Reserved.

IAN FARMER ASSOCIATES

Lancashire And Furness

Published 1922

Source map scale - 1:2,500

The historical maps shown were reproduced from maps predominantly held at the scale adopted for England, Wales and Scotland in the 1840`s. In 1854 the 1:2,500 scale was adopted for mapping urban areas and by 1896 it covered the whole of what were considered to be the cultivated parts of Great Britain. The published date given below is often some years later than the surveyed date. Before 1938, all OS maps were based on the Cassini Projection, with independent surveys of a single county or group of counties, giving rise to significant inaccuracies in outlying areas.

Map Name(s) and Date(s)

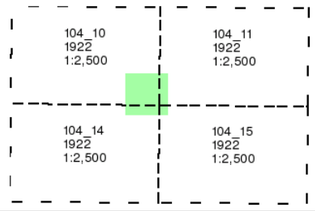

Historical Map - Segment A13

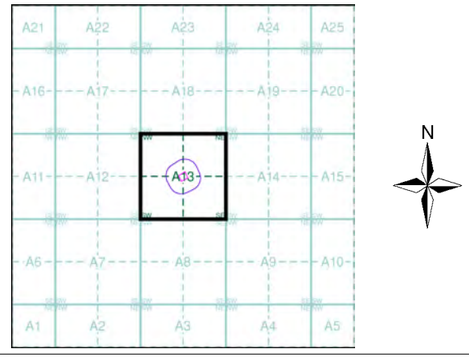

Order Details

Order Number:	41223392_1_1
Customer Ref:	41076
National Grid Reference:	384210, 396870
Slice:	A
Site Area (Ha):	0.3
Search Buffer (m):	100

Site Details

12 Higher Chatham Street, Manchester Science Park, MANCHESTER, M15 6ED

Landmark Information Group
Tel: 0844 844 9952
Fax: 0844 844 9951
Web: www.envirocheck.co.uk

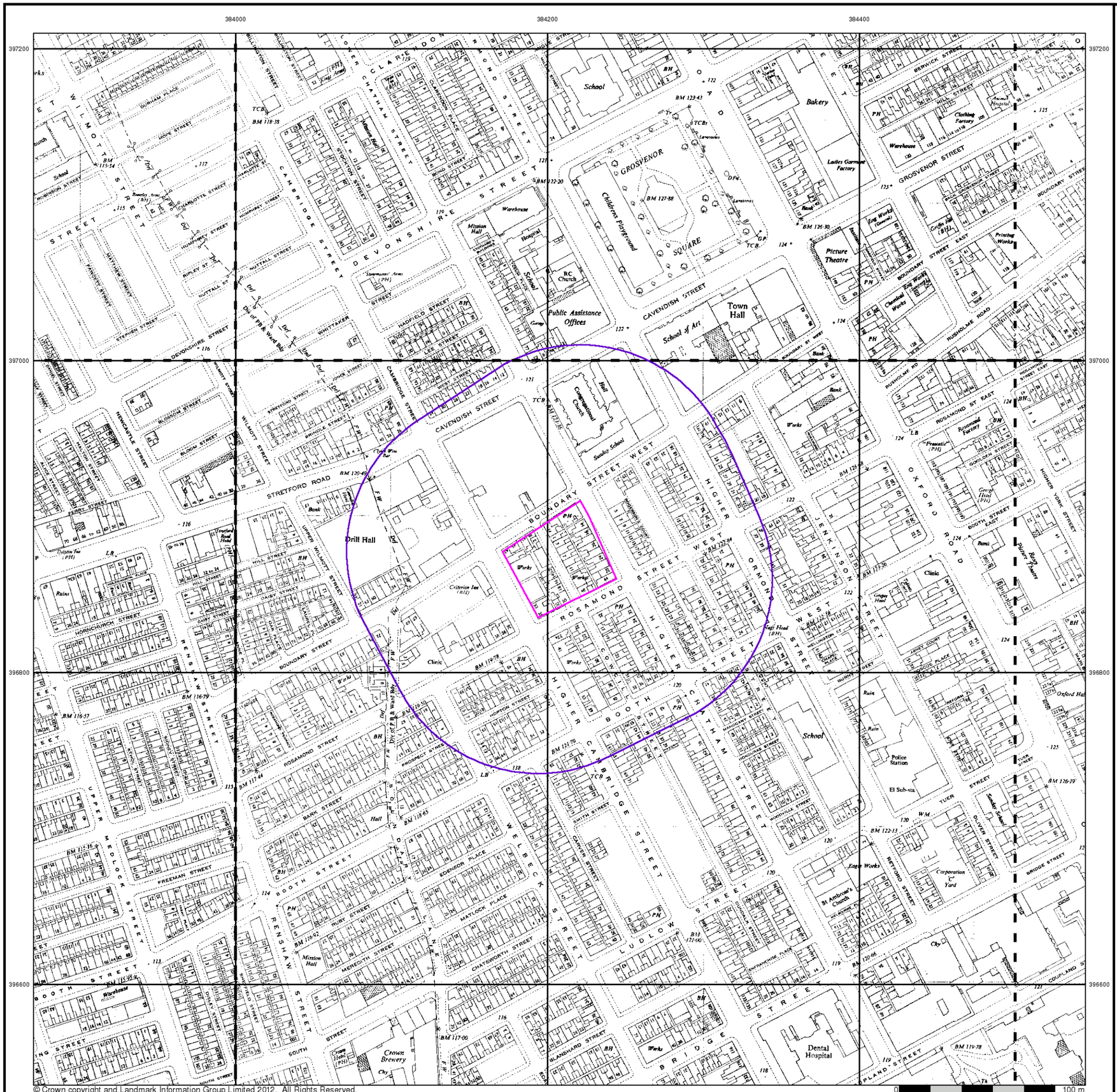

© Crown copyright and Landmark Information Group Limited 2012. All Rights Reserved.

IAN FARMER ASSOCIATES

Ordnance Survey Plan

Published 1948 - 1950

Source map scale - 1:1,250

The historical maps shown were reproduced from maps predominantly held at the scale adopted for England, Wales and Scotland in the 1840`s. In 1854 the 1:2,500 scale was adopted for mapping urban areas and by 1896 it covered the whole of what were considered to be the cultivated parts of Great Britain. The published date given below is often some years later than the surveyed date. Before 1938, all OS maps were based on the Cassini Projection, with independent surveys of a single county or group of counties, giving rise to significant inaccuracies in outlying areas.

Map Name(s) and Date(s)

SJ8397SE 1948 1:1,250	SJ8497SW 1948 1:1,250	SJ8497SE 1948 1:1,250
SJ8396NE 1950 1:1,250	SJ8496NW 1948 1:1,250	SJ8496NE 1948 1:1,250

Historical Map - Segment A13

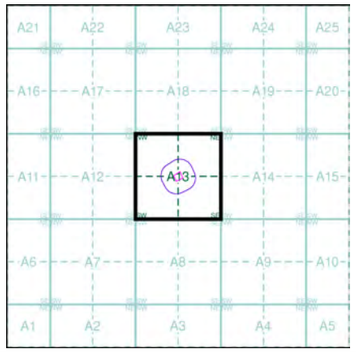

Order Details

Order Number:	41223392_1_1
Customer Ref:	41076
National Grid Reference:	384210, 396870
Slice:	A
Site Area (Ha):	0.3
Search Buffer (m):	100

Site Details

12 Higher Chatham Street, Manchester Science Park, MANCHESTER, M15 6ED

Landmark Information Group
Tel: 0844 844 9952
Fax: 0844 844 9951
Web: www.envirocheck.co.uk

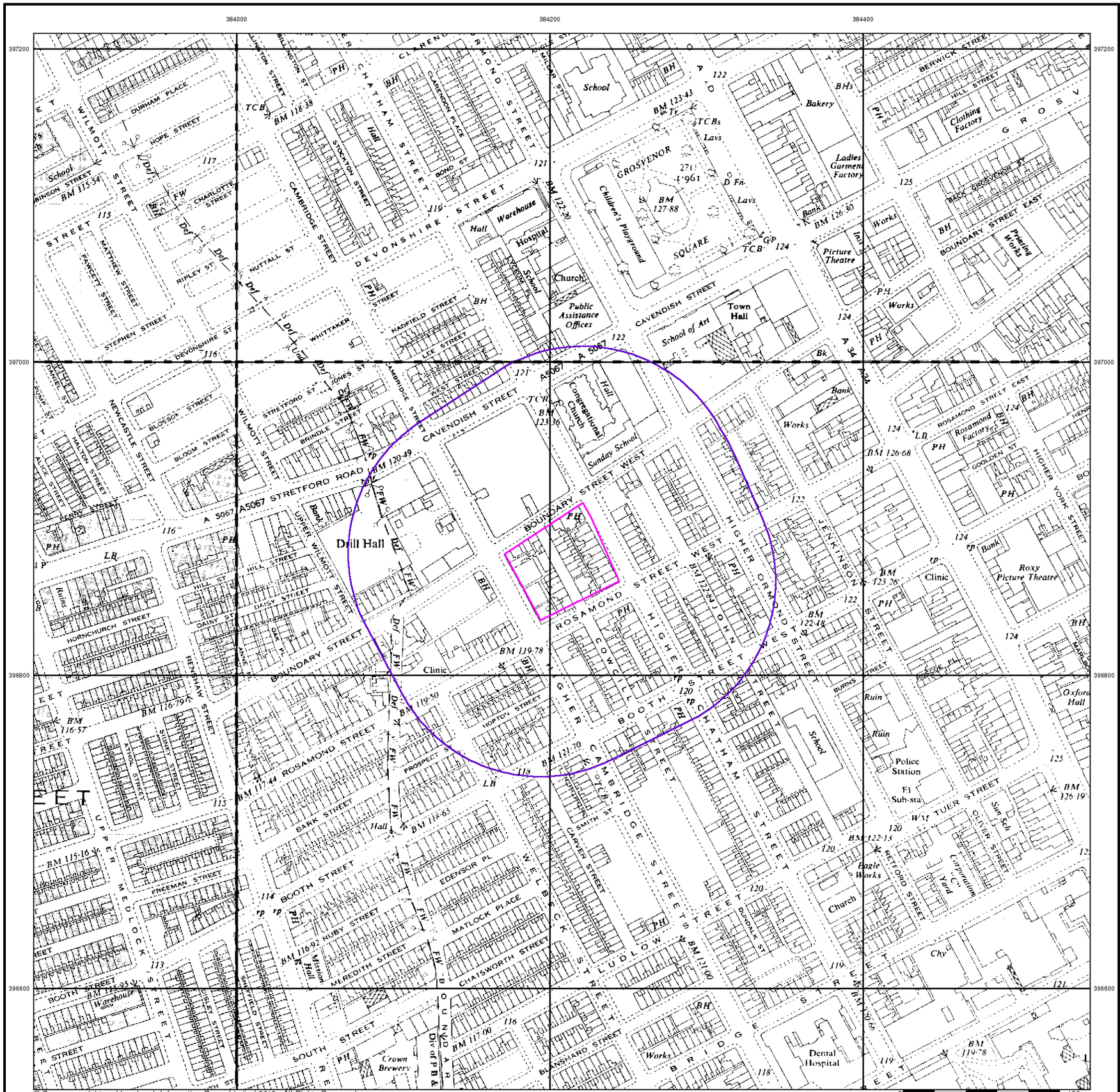

IAN FARMER ASSOCIATES

Ordnance Survey Plan

Published 1950 - 1951

Source map scale - 1:2,500

The historical maps shown were reproduced from maps predominantly held at the scale adopted for England, Wales and Scotland in the 1840`s. In 1854 the 1:2,500 scale was adopted for mapping urban areas and by 1896 it covered the whole of what were considered to be the cultivated parts of Great Britain. The published date given below is often some years later than the surveyed date. Before 1938, all OS maps were based on the Cassini Projection, with independent surveys of a single county or group of counties, giving rise to significant inaccuracies in outlying areas.

Map Name(s) and Date(s)

SJ8397 1950 1:2,500	SJ8497 1950 1:2,500
SJ8396 1951 1:2,500	SJ8496 1951 1:2,500

Historical Map - Segment A13

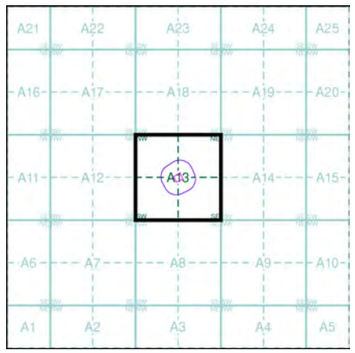

Order Details

Order Number:	41223392_1_1
Customer Ref:	41076
National Grid Reference:	384210, 396870
Slice:	A
Site Area (Ha):	0.3
Search Buffer (m):	100

Site Details

12 Higher Chatham Street, Manchester Science Park, MANCHESTER, M15 6ED

Landmark Information Group

Tel: 0844 844 9952
Fax: 0844 844 9951
Web: www.envirocheck.co.uk

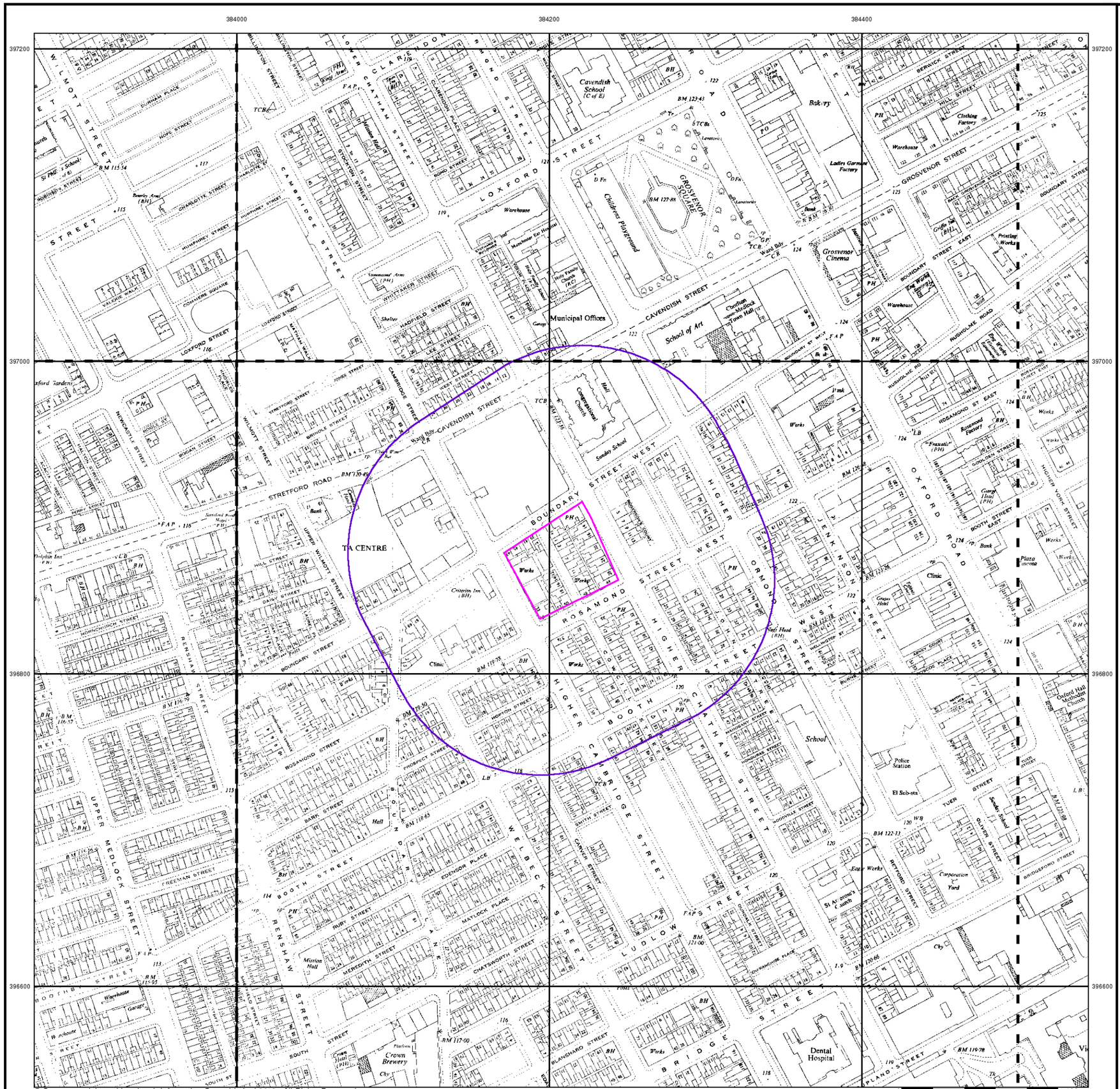

© Crown copyright and Landmark Information Group Limited 2012. All Rights Reserved.

IAN FARMER ASSOCIATES

Ordnance Survey Plan

Published 1952 - 1961

Source map scale - 1:1,250

The historical maps shown were reproduced from maps predominantly held at the scale adopted for England, Wales and Scotland in the 1840`s. In 1854 the 1:2,500 scale was adopted for mapping urban areas and by 1896 it covered the whole of what were considered to be the cultivated parts of Great Britain. The published date given below is often some years later than the surveyed date. Before 1938, all OS maps were based on the Cassini Projection, with independent surveys of a single county or group of counties, giving rise to significant inaccuracies in outlying areas.

Map Name(s) and Date(s)

SJ8397SE 1954 1:1,250	SJ8497SW 1954 1:1,250	SJ8497SE 1955 1:1,250
SJ8396NE 1956 1:1,250	SJ8496NW 1952 1:1,250	SJ8496NE 1961 1:1,250

Historical Map - Segment A13

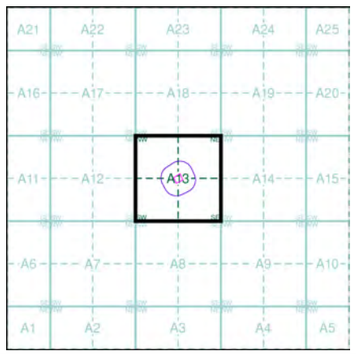

Order Details

Order Number:	41223392_1_1
Customer Ref:	41076
National Grid Reference:	384210, 396870
Slice:	A
Site Area (Ha):	0.3
Search Buffer (m):	100

Site Details

12 Higher Chatham Street, Manchester Science Park, MANCHESTER, M15 6ED

Landmark Information Group

Tel: 0844 844 9952
Fax: 0844 844 9951
Web: www.envirocheck.co.uk

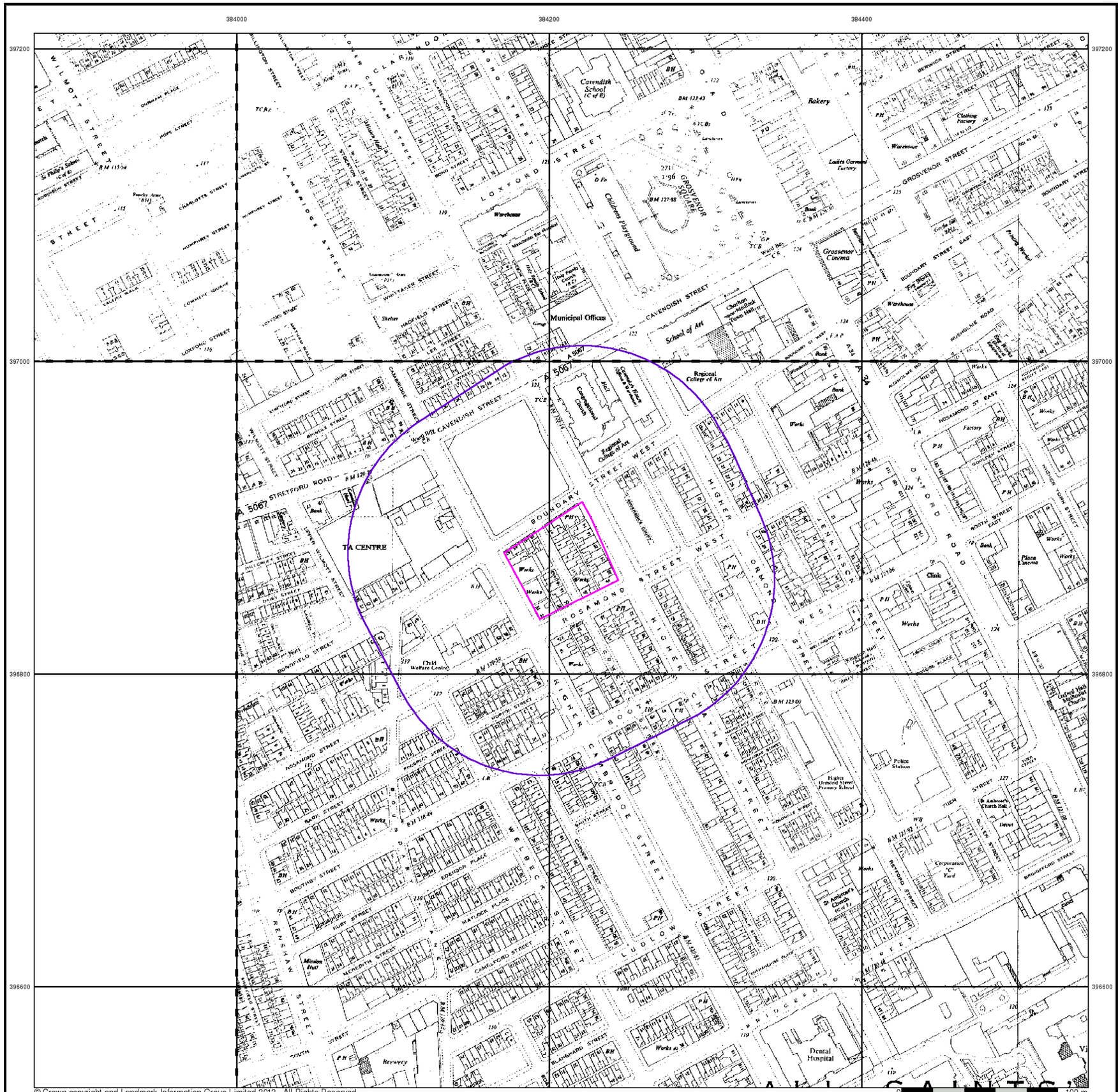

© Crown copyright and Landmark Information Group Limited 2012. All Rights Reserved.

IAN FARMER ASSOCIATES

Ordnance Survey Plan

Published 1955 - 1963

Source map scale - 1:2,500

The historical maps shown were reproduced from maps predominantly held at the scale adopted for England, Wales and Scotland in the 1840`s. In 1854 the 1:2,500 scale was adopted for mapping urban areas and by 1896 it covered the whole of what were considered to be the cultivated parts of Great Britain. The published date given below is often some years later than the surveyed date. Before 1938, all OS maps were based on the Cassini Projection, with independent surveys of a single county or group of counties, giving rise to significant inaccuracies in outlying areas.

Map Name(s) and Date(s)

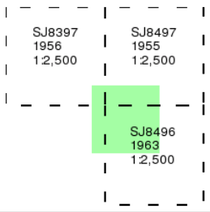

Historical Map - Segment A13

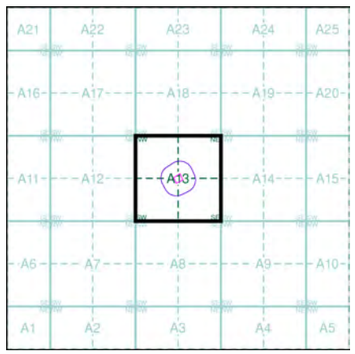

Order Details

Order Number:	41223392_1_1
Customer Ref:	41076
National Grid Reference:	384210, 396870
Slice:	A
Site Area (Ha):	0.3
Search Buffer (m):	100

Site Details

12 Higher Chatham Street, Manchester Science Park, MANCHESTER, M15 6ED

Landmark Information Group
Tel: 0844 844 9952
Fax: 0844 844 9951
Web: www.envirocheck.co.uk

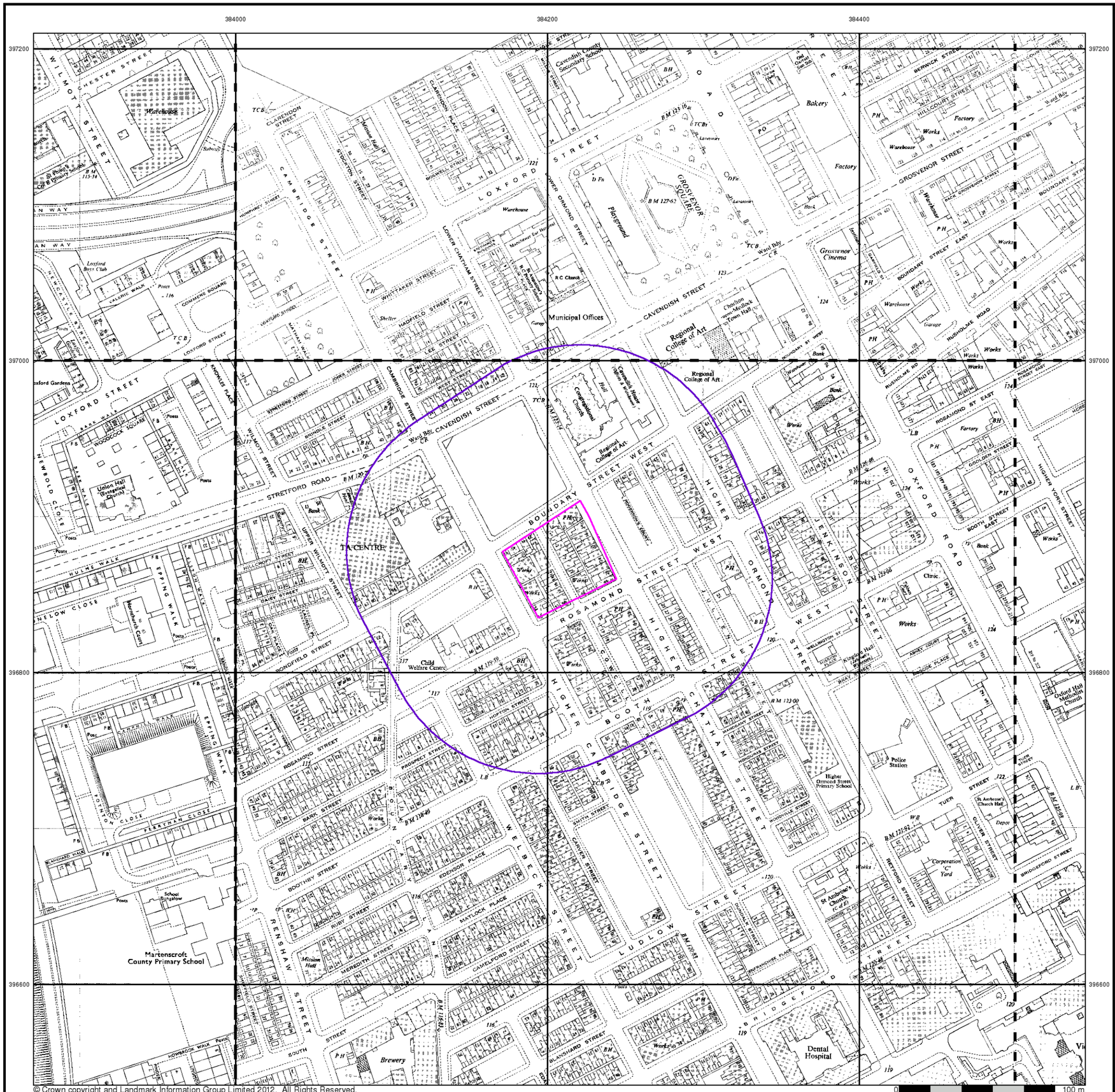

© Crown copyright and Landmark Information Group Limited 2012. All Rights Reserved.

IAN FARMER ASSOCIATES

Ordnance Survey Plan

Published 1961 - 1973

Source map scale - 1:1,250

The historical maps shown were reproduced from maps predominantly held at the scale adopted for England, Wales and Scotland in the 1840`s. In 1854 the 1:2,500 scale was adopted for mapping urban areas and by 1896 it covered the whole of what were considered to be the cultivated parts of Great Britain. The published date given below is often some years later than the surveyed date. Before 1938, all OS maps were based on the Cassini Projection, with independent surveys of a single county or group of counties, giving rise to significant inaccuracies in outlying areas.

Map Name(s) and Date(s)

SJ8397SE 1969 1:1,250	SJ8497SW 1962 1:1,250	SJ8497SE 1964 1:1,250
SJ8396NE 1973 1:1,250	SJ8496NW 1961 1:1,250	SJ8496NE 1969 1:1,250

Historical Map - Segment A13

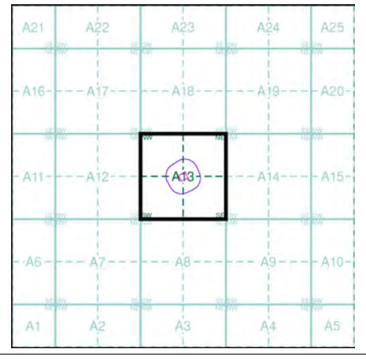

Order Details

Order Number:	41223392_1_1
Customer Ref:	41076
National Grid Reference:	384210, 396870
Slice:	A
Site Area (Ha):	0.3
Search Buffer (m):	100

Site Details

12 Higher Chatham Street, Manchester Science Park, MANCHESTER, M15 6ED

Landmark Information Group

Tel: 0844 844 9952
Fax: 0844 844 9951
Web: www.envirocheck.co.uk

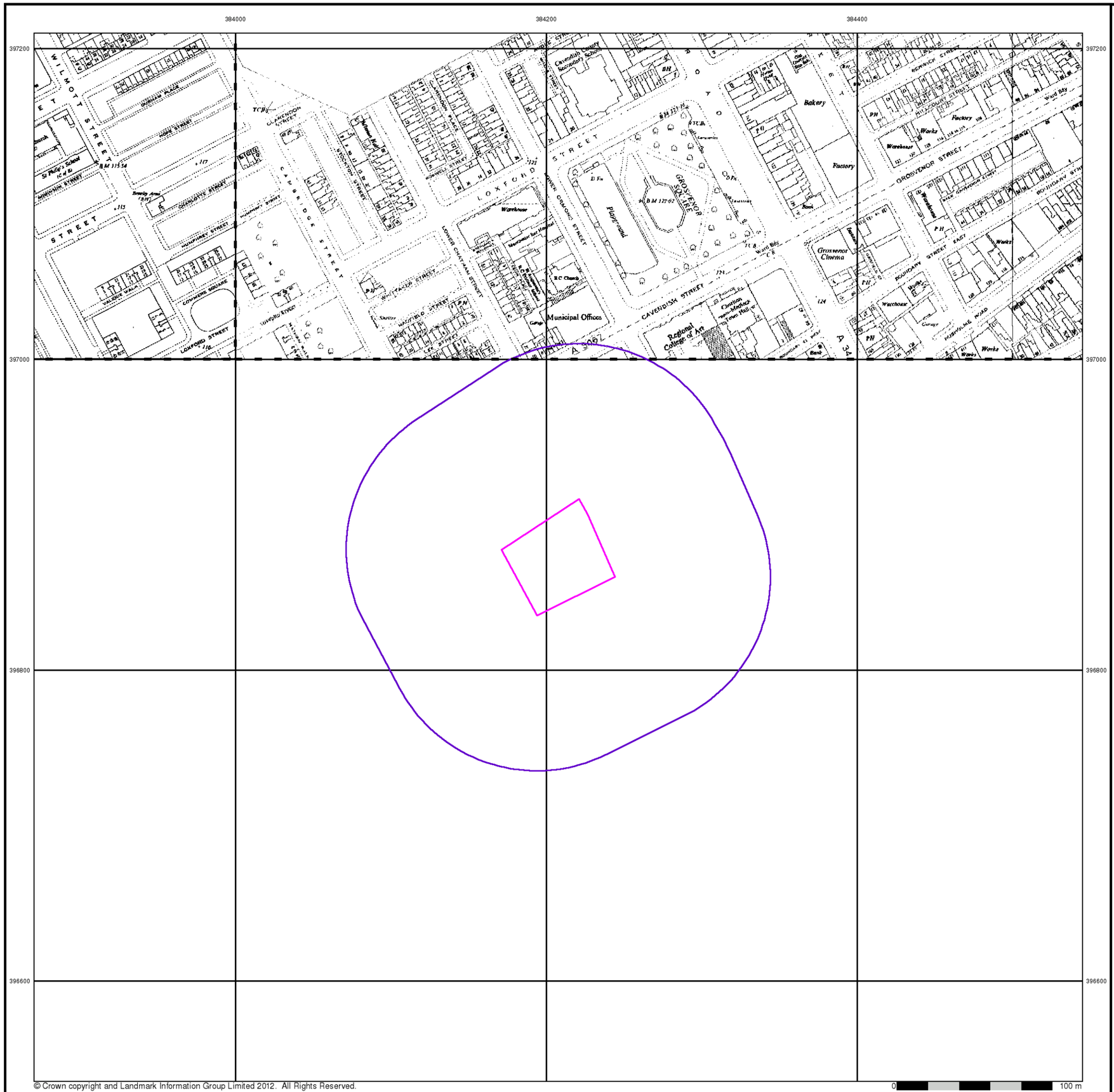

© Crown copyright and Landmark Information Group Limited 2012. All Rights Reserved.

IAN FARMER ASSOCIATES

Ordnance Survey Plan

Published 1965

Source map scale - 1:2,500

The historical maps shown were reproduced from maps predominantly held at the scale adopted for England, Wales and Scotland in the 1840`s. In 1854 the 1:2,500 scale was adopted for mapping urban areas and by 1896 it covered the whole of what were considered to be the cultivated parts of Great Britain. The published date given below is often some years later than the surveyed date. Before 1938, all OS maps were based on the Cassini Projection, with independent surveys of a single county or group of counties, giving rise to significant inaccuracies in outlying areas.

Map Name(s) and Date(s)

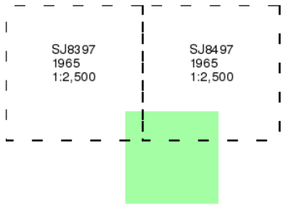

Historical Map - Segment A13

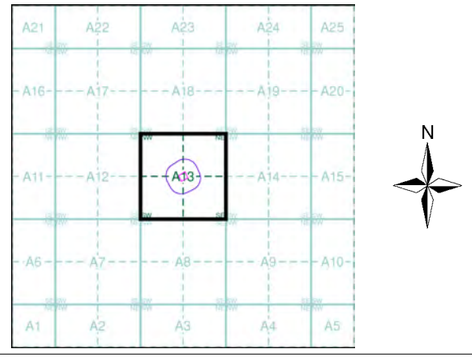

Order Details

Order Number:	41223392_1_1
Customer Ref:	41076
National Grid Reference:	384210, 396870
Slice:	A
Site Area (Ha):	0.3
Search Buffer (m):	100

Site Details

12 Higher Chatham Street, Manchester Science Park, MANCHESTER, M15 6ED

Landmark Information Group
Tel: 0844 844 9952
Fax: 0844 844 9951
Web: www.envirocheck.co.uk

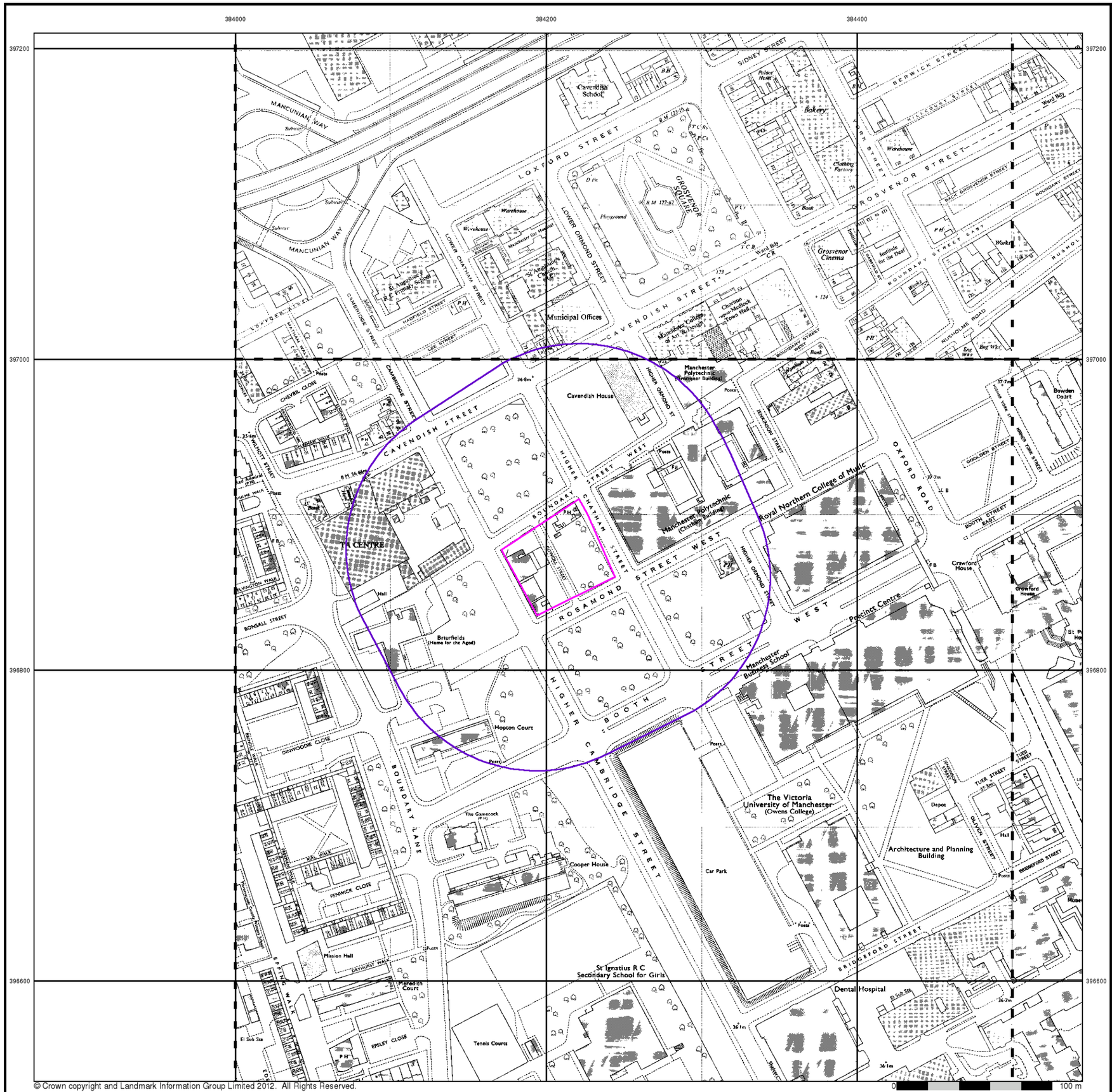

© Crown copyright and Landmark Information Group Limited 2012. All Rights Reserved.

IAN FARMER ASSOCIATES

Ordnance Survey Plan

Published 1969 - 1989

Source map scale - 1:1,250

The historical maps shown were reproduced from maps predominantly held at the scale adopted for England, Wales and Scotland in the 1840`s. In 1854 the 1:2,500 scale was adopted for mapping urban areas and by 1896 it covered the whole of what were considered to be the cultivated parts of Great Britain. The published date given below is often some years later than the surveyed date. Before 1938, all OS maps were based on the Cassini Projection, with independent surveys of a single county or group of counties, giving rise to significant inaccuracies in outlying areas.

Map Name(s) and Date(s)

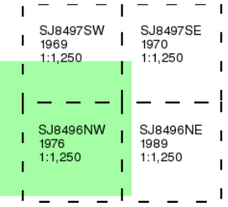

Historical Map - Segment A13

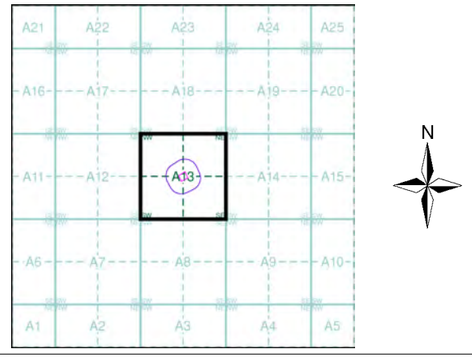

Order Details

Order Number:	41223392_1_1
Customer Ref:	41076
National Grid Reference:	384210, 396870
Slice:	A
Site Area (Ha):	0.3
Search Buffer (m):	100

Site Details

12 Higher Chatham Street, Manchester Science Park, MANCHESTER, M15 6ED

Landmark Information Group
Tel: 0844 844 9952
Fax: 0844 844 9951
Web: www.envirocheck.co.uk

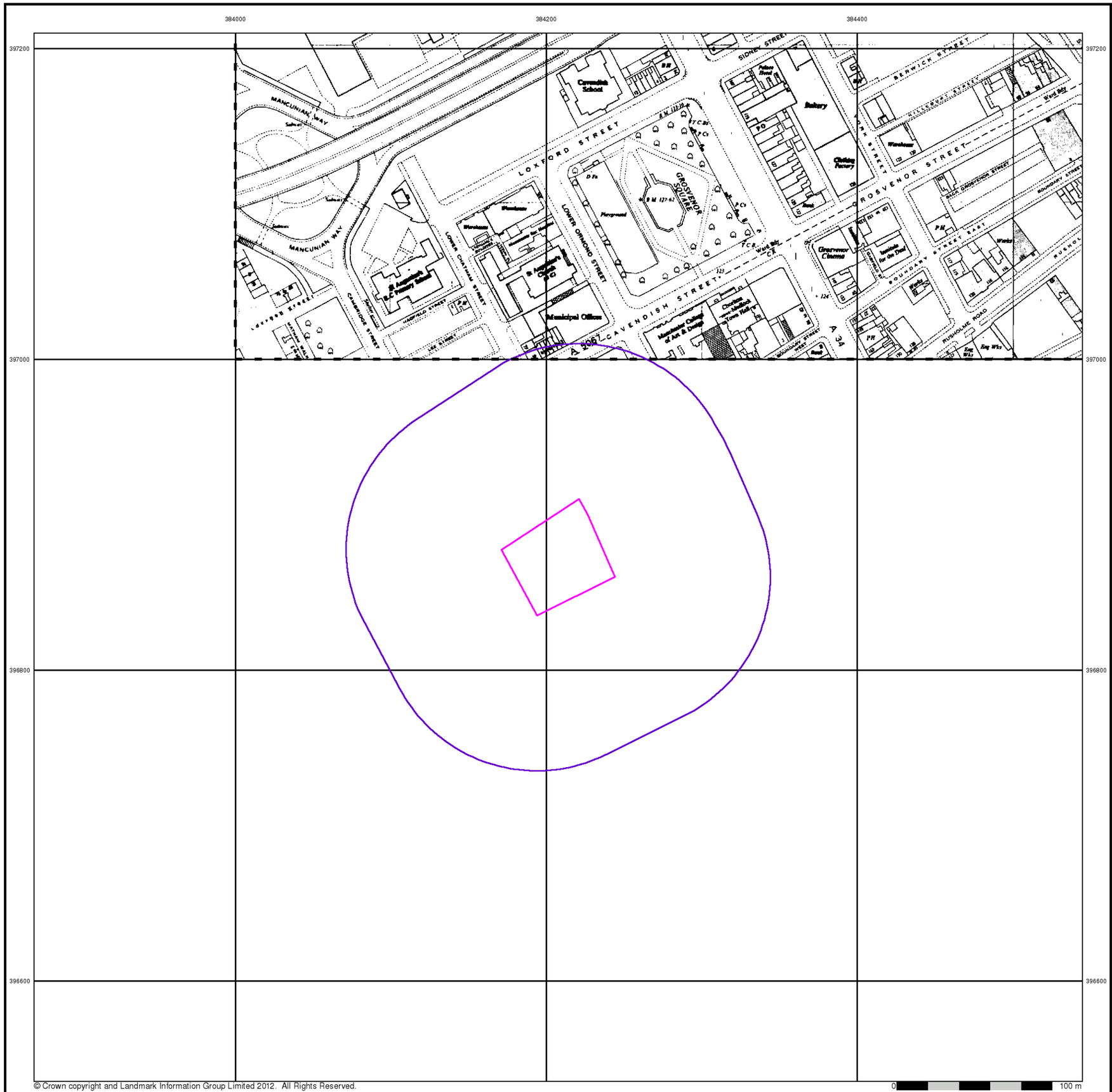

IAN FARMER ASSOCIATES

Ordnance Survey Plan

Published 1970

Source map scale - 1:2,500

The historical maps shown were reproduced from maps predominantly held at the scale adopted for England, Wales and Scotland in the 1840`s. In 1854 the 1:2,500 scale was adopted for mapping urban areas and by 1896 it covered the whole of what were considered to be the cultivated parts of Great Britain. The published date given below is often some years later than the surveyed date. Before 1938, all OS maps were based on the Cassini Projection, with independent surveys of a single county or group of counties, giving rise to significant inaccuracies in outlying areas.

Map Name(s) and Date(s)

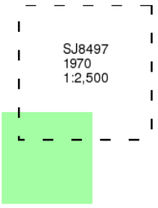

Historical Map - Segment A13

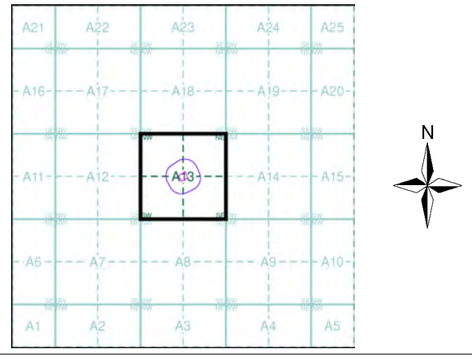

Order Details

Order Number:	41223392_1_1
Customer Ref:	41076
National Grid Reference:	384210, 396870
Slice:	A
Site Area (Ha):	0.3
Search Buffer (m):	100

Site Details

12 Higher Chatham Street, Manchester Science Park, MANCHESTER, M15 6ED

Landmark Information Group
Tel: 0844 844 9952
Fax: 0844 844 9951
Web: www.envirocheck.co.uk

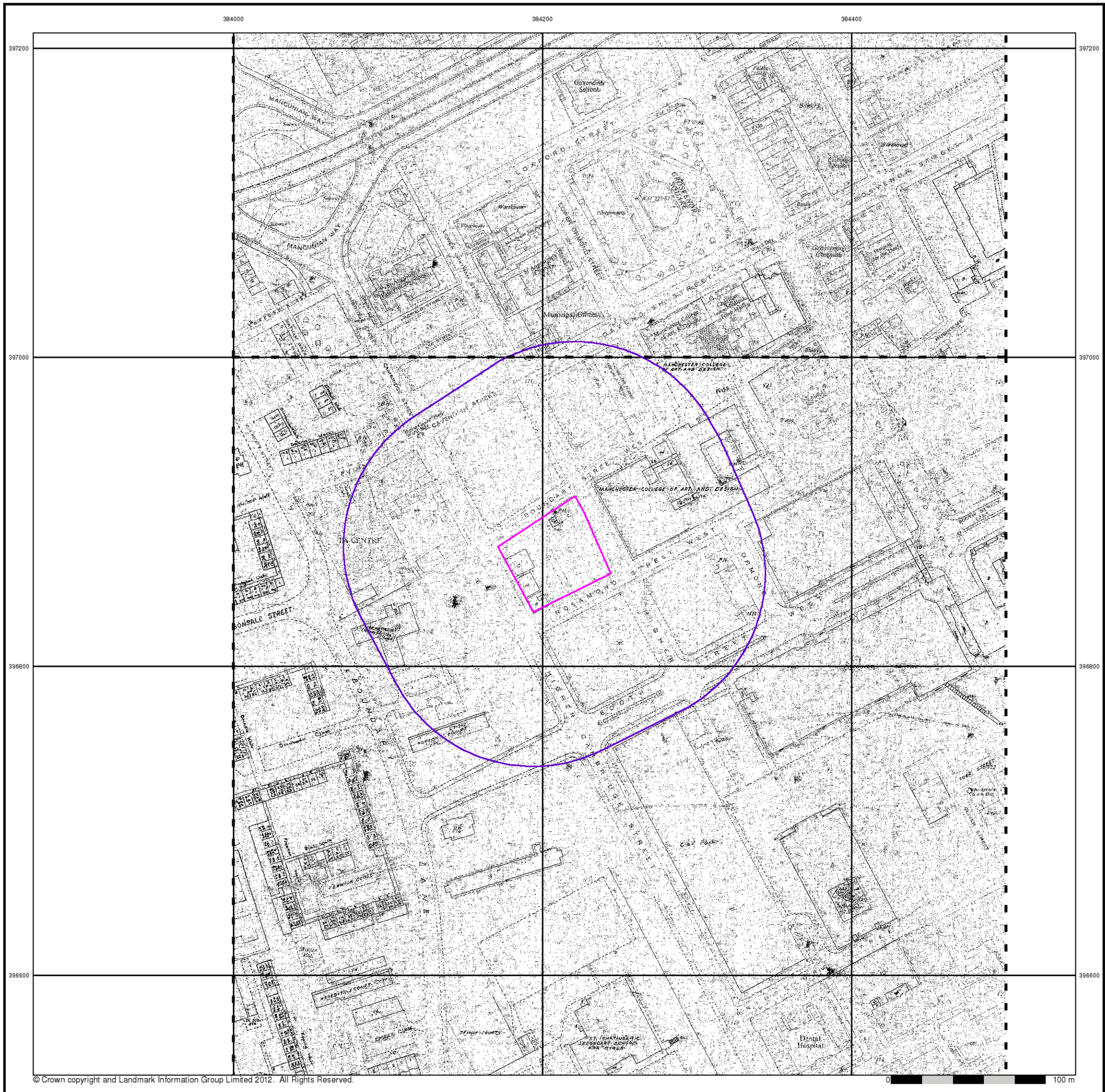

IAN FARMER ASSOCIATES

Supply of Unpublished Survey Information

Published 1974 - 1975

Source map scale - 1:1,250

SUSI maps (Supply of Unpublished Survey Information) were produced between 1972 and 1977, mainly for internal use at Ordnance Survey. These were more of a `work-in-progress' plan as they showed updates of individual areas on a map. These maps were unpublished, and they do not represent a single moment in time. They were produced at both 1:2,500 and 1:1,250 scales.

Map Name(s) and Date(s)

SJ8497SW
1975
1:1,250

SJ8496NW
1974
1:1,250

Historical Map - Segment A13

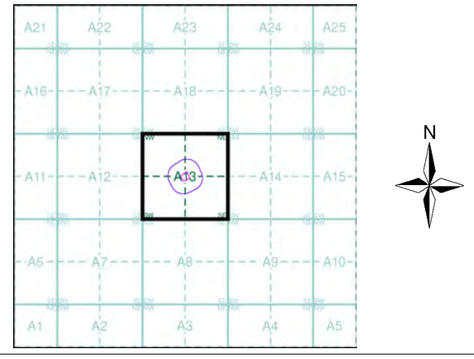

Order Details

Order Number:	41223392_1_1
Customer Ref:	41076
National Grid Reference:	384210, 396870
Slice:	A
Site Area (Ha):	0.3
Search Buffer (m):	100

Site Details

12 Higher Chatham Street, Manchester Science Park, MANCHESTER, M15 6ED

Landmark Information Group
Tel: 0844 844 9952
Fax: 0844 844 9951
Web: www.envirocheck.co.uk

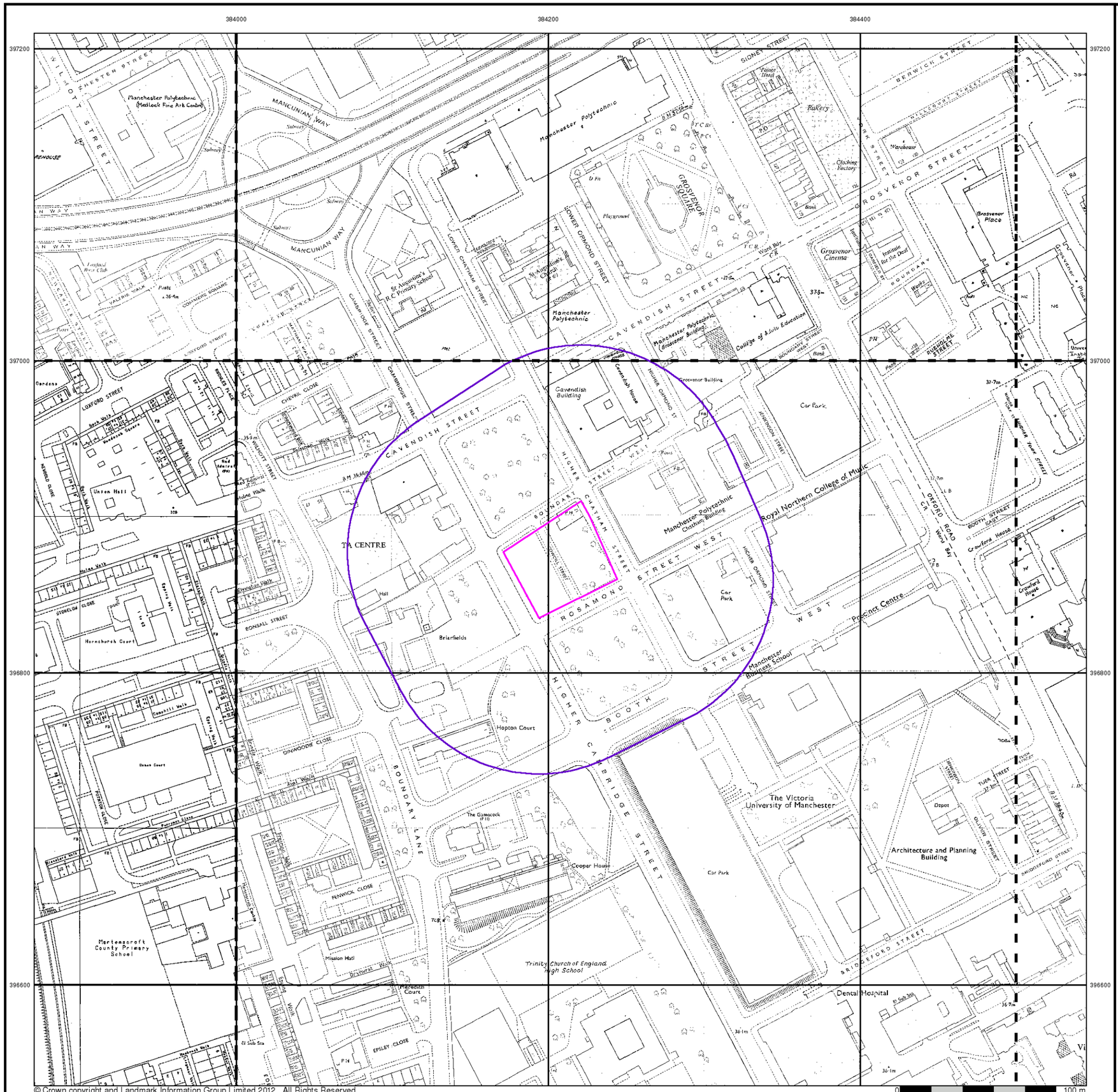

© Crown copyright and Landmark Information Group Limited 2012. All Rights Reserved.

IAN FARMER ASSOCIATES

Additional SIMs

Published 1978 - 1990

Source map scale - 1:1,250

The SIM cards (Ordnance Survey's `Survey of Information on Microfilm') are further, minor editions of mapping which were produced and published in between the main editions as an area was updated. They date from 1947 to 1994, and contain detailed information on buildings, roads and land-use. These maps were produced at both 1:2,500 and 1:1,250 scales.

Map Name(s) and Date(s)

SJ8397SE 1980 1:1,250	SJ8497SW 1978 1:1,250	SJ8497SE 1984 1:1,250
SJ8396NE 1990 1:1,250	SJ8496NW 1990 1:1,250	SJ8496NE 1978 1:1,250

Historical Map - Segment A13

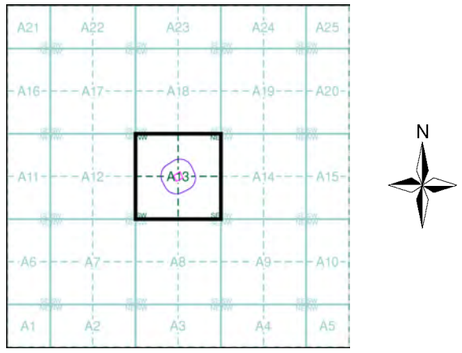

Order Details

Order Number:	41223392_1_1
Customer Ref:	41076
National Grid Reference:	384210, 396870
Slice:	A
Site Area (Ha):	0.3
Search Buffer (m):	100

Site Details

12 Higher Chatham Street, Manchester Science Park, MANCHESTER, M15 6ED

Landmark Information Group

Tel: 0844 844 9952
Fax: 0844 844 9951
Web: www.envirocheck.co.uk

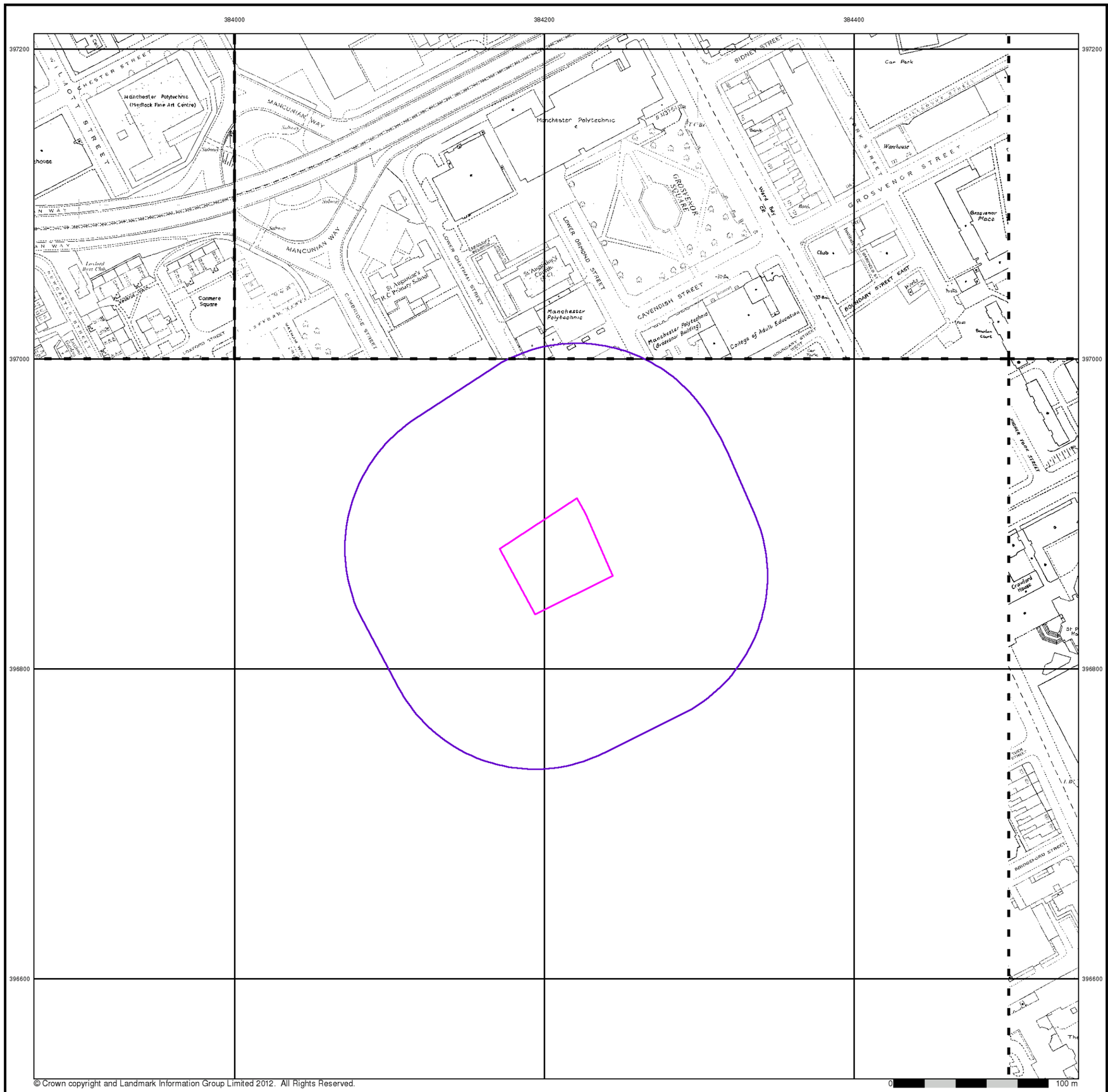

IAN FARMER ASSOCIATES

Additional SIMs

Published 1985 - 1987

Source map scale - 1:1,250

The SIM cards (Ordnance Survey's `Survey of Information on Microfilm') are further, minor editions of mapping which were produced and published in between the main editions as an area was updated. They date from 1947 to 1994, and contain detailed information on buildings, roads and land-use. These maps were produced at both 1:2,500 and 1:1,250 scales.

Map Name(s) and Date(s)

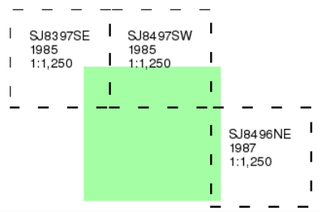

Historical Map - Segment A13

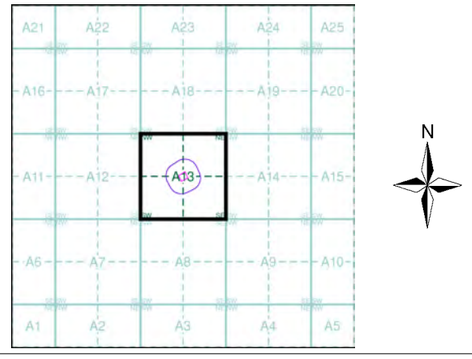

Order Details

Order Number:	41223392_1_1
Customer Ref:	41076
National Grid Reference:	384210, 396870
Slice:	A
Site Area (Ha):	0.3
Search Buffer (m):	100

Site Details

12 Higher Chatham Street, Manchester Science Park, MANCHESTER, M15 6ED

Landmark Information Group

Tel: 0844 844 9952
Fax: 0844 844 9951
Web: www.envirocheck.co.uk

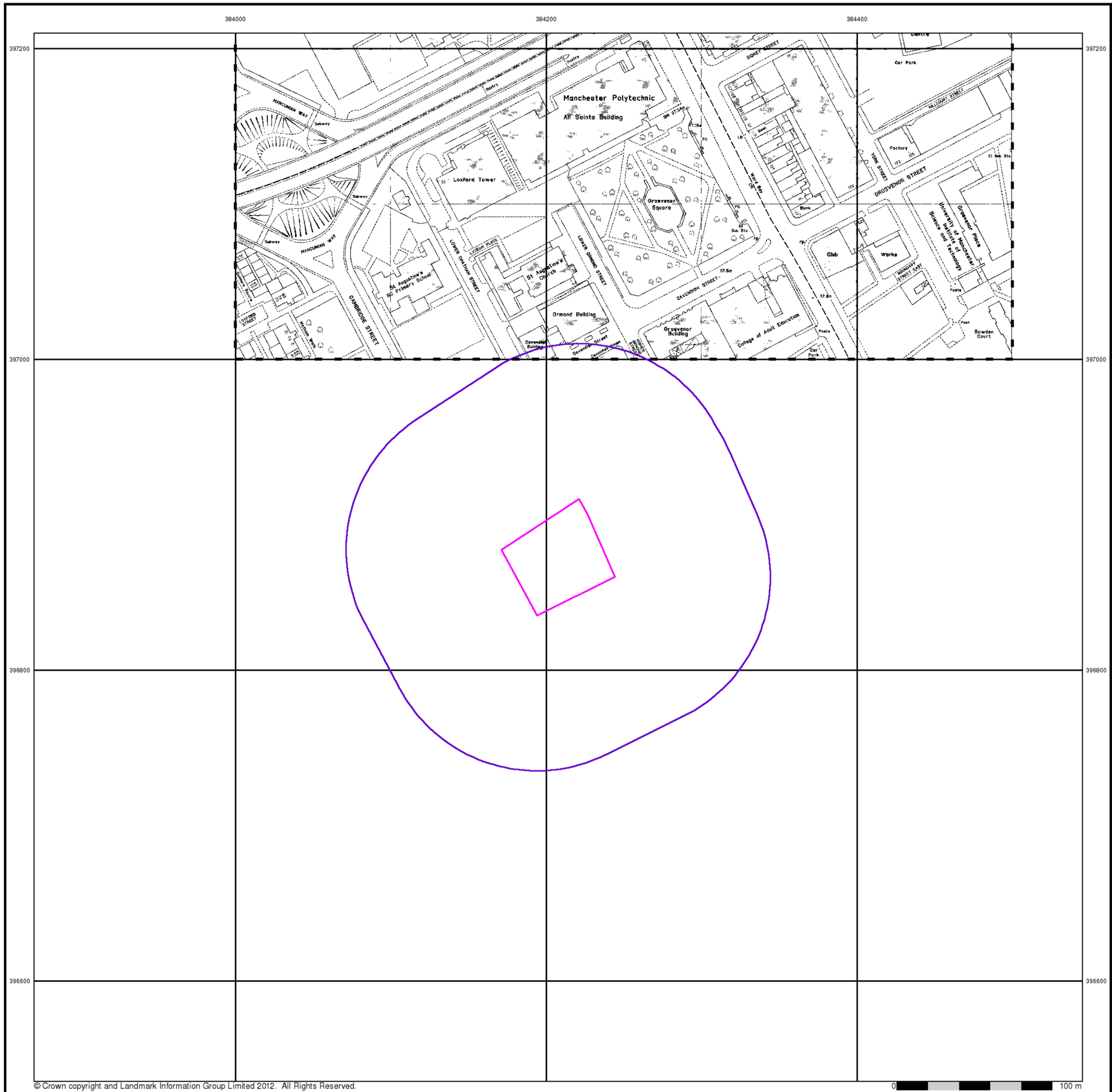

© Crown copyright and Landmark Information Group Limited 2012. All Rights Reserved.

IAN FARMER ASSOCIATES

Ordnance Survey Plan

Published 1987

Source map scale - 1:1,250

The historical maps shown were reproduced from maps predominantly held at the scale adopted for England, Wales and Scotland in the 1840`s. In 1854 the 1:2,500 scale was adopted for mapping urban areas and by 1896 it covered the whole of what were considered to be the cultivated parts of Great Britain. The published date given below is often some years later than the surveyed date. Before 1938, all OS maps were based on the Cassini Projection, with independent surveys of a single county or group of counties, giving rise to significant inaccuracies in outlying areas.

Map Name(s) and Date(s)

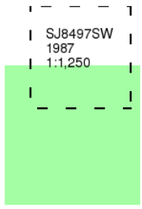

Historical Map - Segment A13

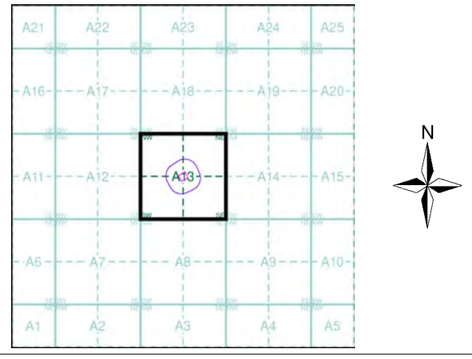

Order Details

Order Number:	41223392_1_1
Customer Ref:	41076
National Grid Reference:	384210, 396870
Slice:	A
Site Area (Ha):	0.3
Search Buffer (m):	100

Site Details

12 Higher Chatham Street, Manchester Science Park, MANCHESTER, M15 6ED

Landmark Information Group
Tel: 0844 844 9952
Fax: 0844 844 9951
Web: www.envirocheck.co.uk

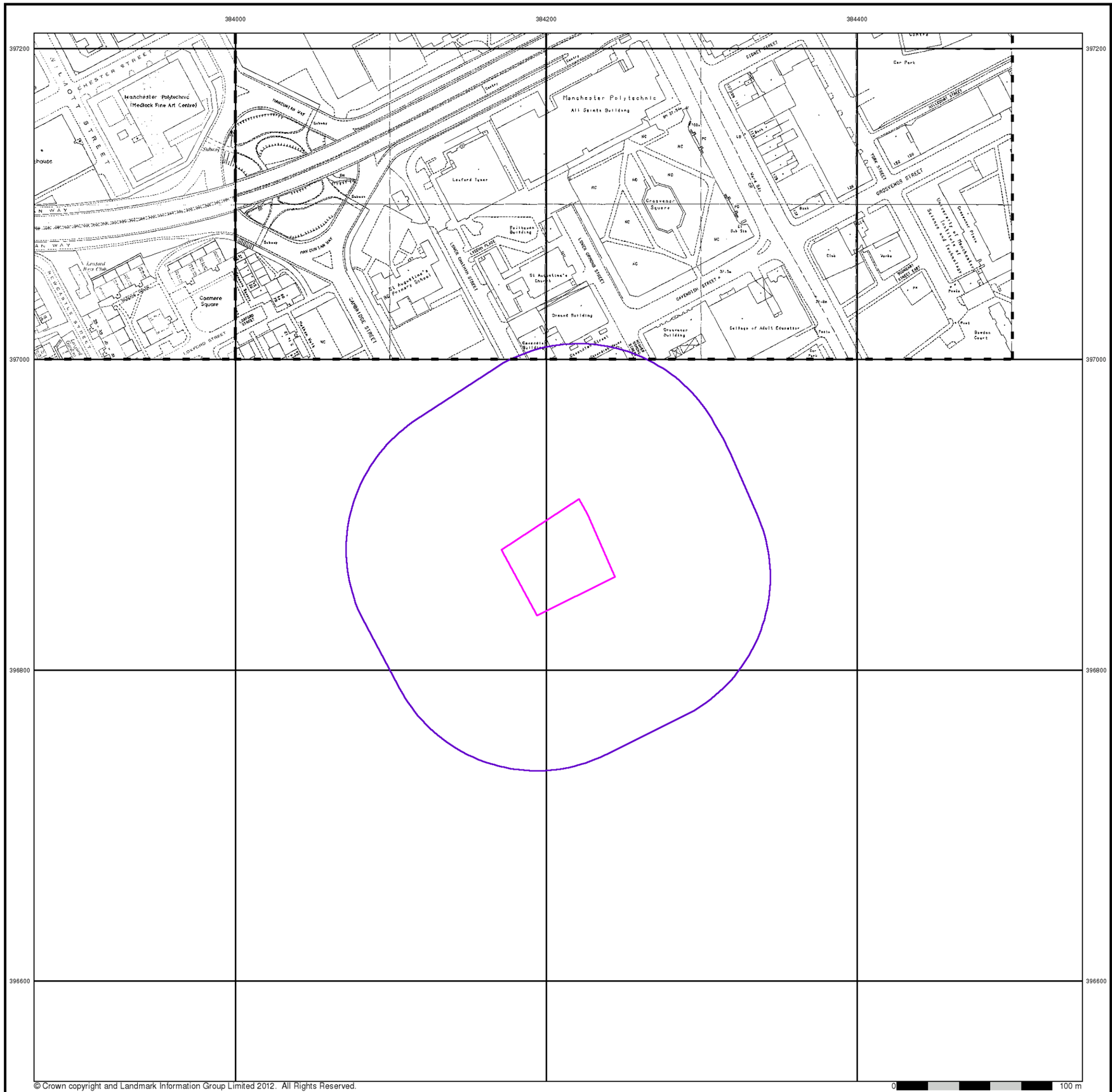
384000
384200
384400
397200
397000
396800
396600
Manchester Polytechnic (Medlock Fine Art Centre)
Manchester Polytechnic
All Saints Building
Leonard Tower
Grosvenor Square
St Augustine's Primary School
St Augustine's Church
Dressal Building
Grosvenor Building
College of Adult Education
Commere Square
Car Park
Hulme Hall
Owens Park
Burden Court
Manchester Polytechnic Students' Union
Lecture Theatre
Sub Sta
Works
Club
Pond
Poole
Pit
Subway
Bridge
Ramp
Steps
Telephone
Gas Valve
Water Valve
Manhole
Pillar Box
Traffic Lights
Refuse Bin
Lamp Post
Tank
Tower
Mast
Chimney
Cutting
Embankment
Level
Rock
Scrub
Trees
Hedge
Wall
Fence
Fence Posts
Rough Grass
Boundary Stone
Building
Glasshouse
Pylon
Electricity Transformer
Electricity Substation
Electricity Cable
Overhead Electricity Cable
Underground Electricity Cable
Gas Governor
Gas Pipeline
Gas Valve
Water Pipeline

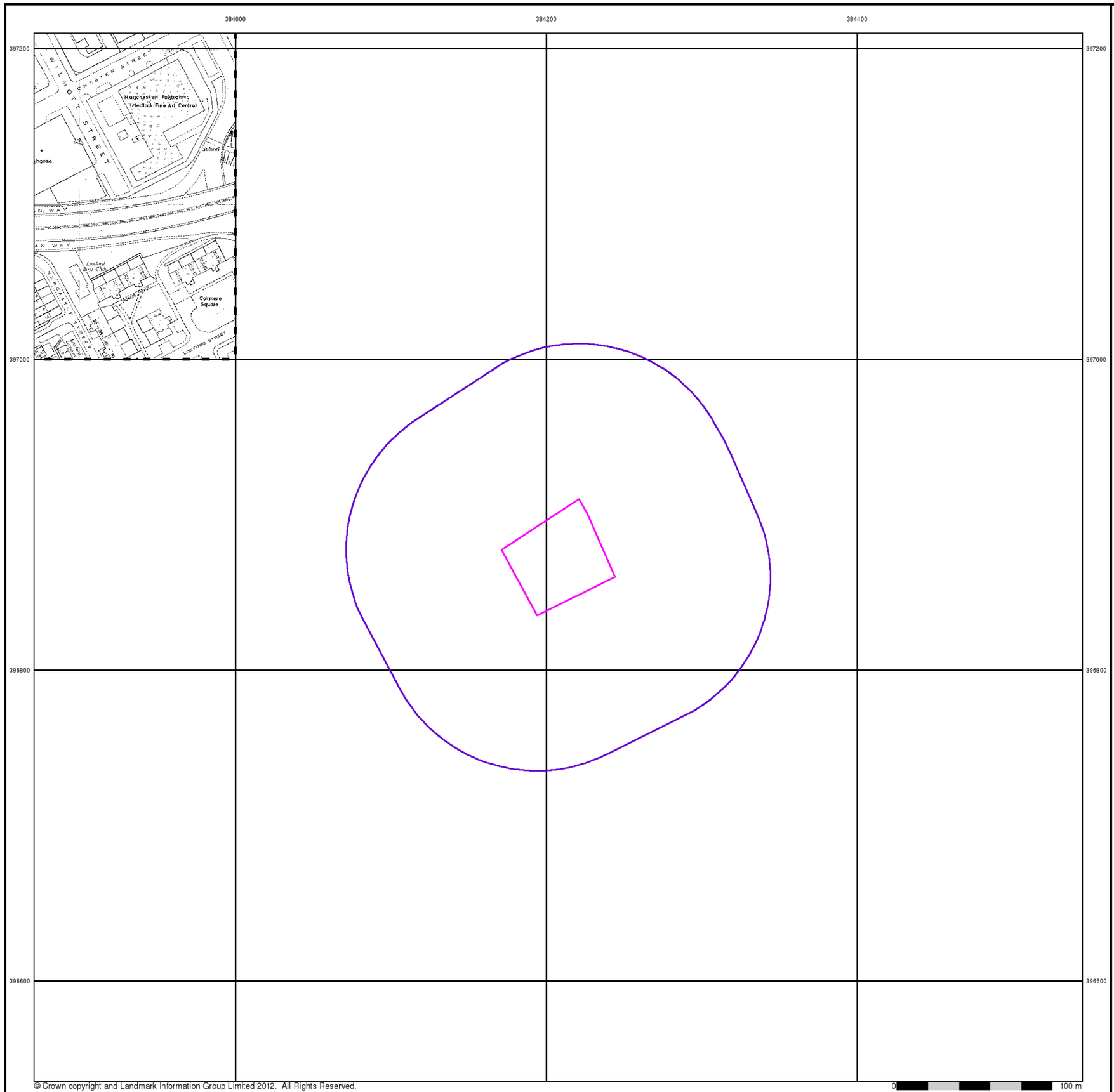

IAN FARMER ASSOCIATES

Additional SIMs

Published 1990

Source map scale - 1:1,250

The SIM cards (Ordnance Survey's `Survey of Information on Microfilm') are further, minor editions of mapping which were produced and published in between the main editions as an area was updated. They date from 1947 to 1994, and contain detailed information on buildings, roads and land-use. These maps were produced at both 1:2,500 and 1:1,250 scales.

Map Name(s) and Date(s)

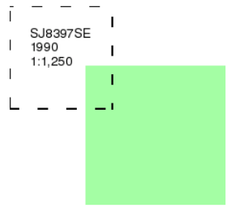

Historical Map - Segment A13

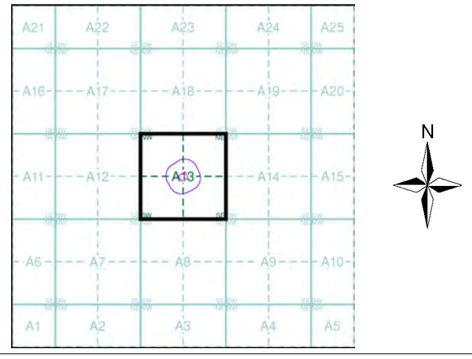

Order Details

Order Number:	41223392_1_1
Customer Ref:	41076
National Grid Reference:	384210, 396870
Slice:	A
Site Area (Ha):	0.3
Search Buffer (m):	100

Site Details

12 Higher Chatham Street, Manchester Science Park, MANCHESTER, M15 6ED

Landmark Information Group
Tel: 0844 844 9952
Fax: 0844 844 9951
Web: www.envirocheck.co.uk

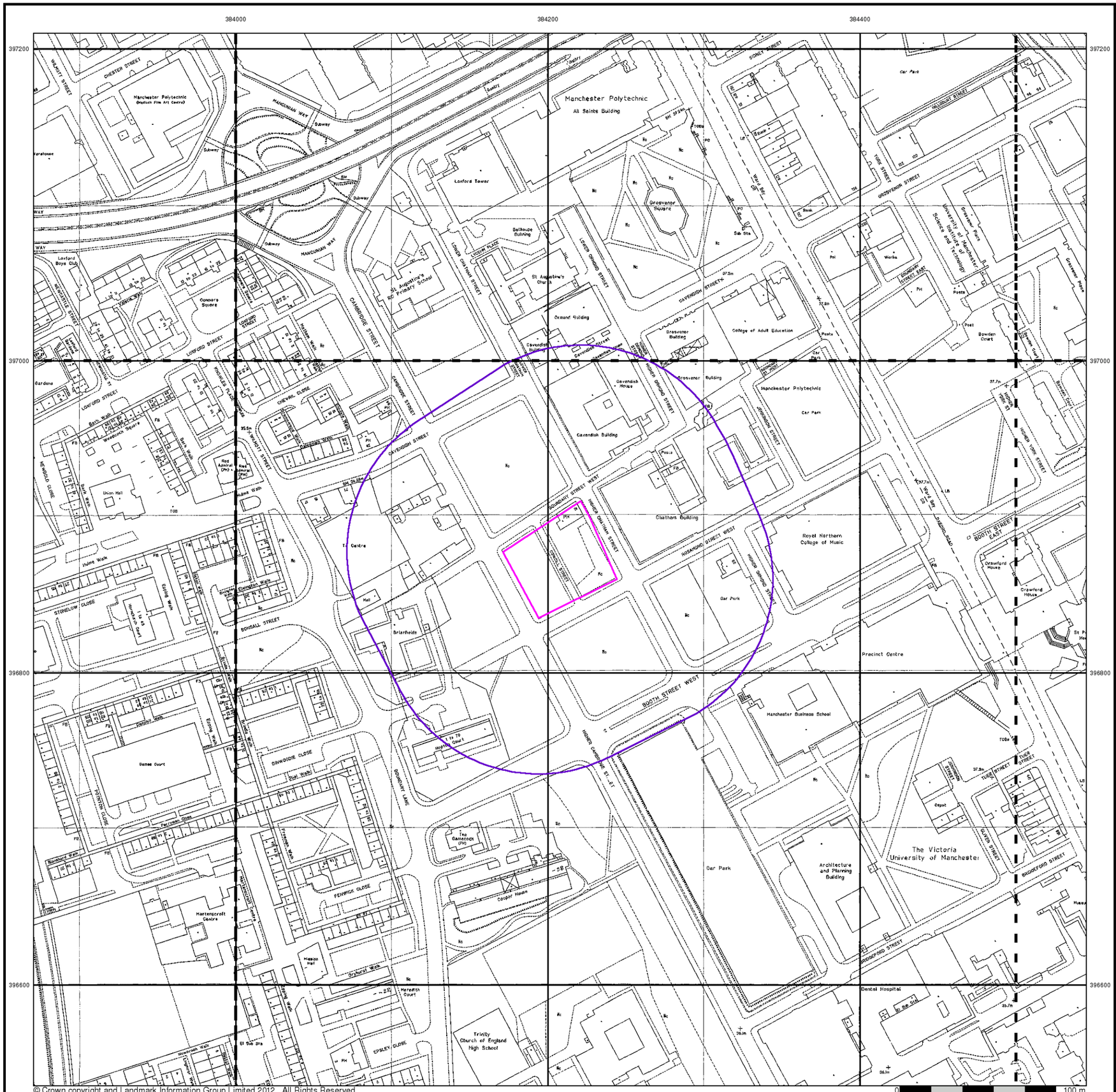

© Crown copyright and Landmark Information Group Limited 2012. All Rights Reserved.

IAN FARMER ASSOCIATES

Large-Scale National Grid Data

Published 1992

Source map scale - 1:1,250

'Large Scale National Grid Data' superseded SIM cards (Ordnance Survey's 'Survey of Information on Microfilm') in 1992, and continued to be produced until 1999. These maps were the fore-runners of digital mapping and so provide detailed information on houses and roads, but tend to show less topographic features such as vegetation. These maps were produced at both 1:2,500 and 1:1,250 scales.

Map Name(s) and Date(s)

SJ8397SE 1992 1:1,250	SJ8497SW 1992 1:1,250	SJ8497SE 1992 1:1,250
SJ8396NE 1992 1:1,250	SJ8496NW 1992 1:1,250	SJ8496NE 1992 1:1,250

Historical Map - Segment A13

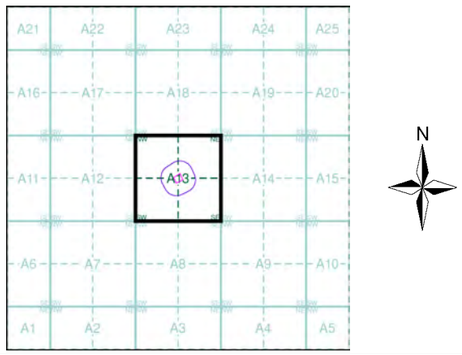

Order Details

Order Number:	41223392_1_1
Customer Ref:	41076
National Grid Reference:	384210, 396870
Slice:	A
Site Area (Ha):	0.3
Search Buffer (m):	100

Site Details

12 Higher Chatham Street, Manchester Science Park, MANCHESTER, M15 6ED

Landmark Information Group
Tel: 0844 844 9952
Fax: 0844 844 9951
Web: www.envirocheck.co.uk

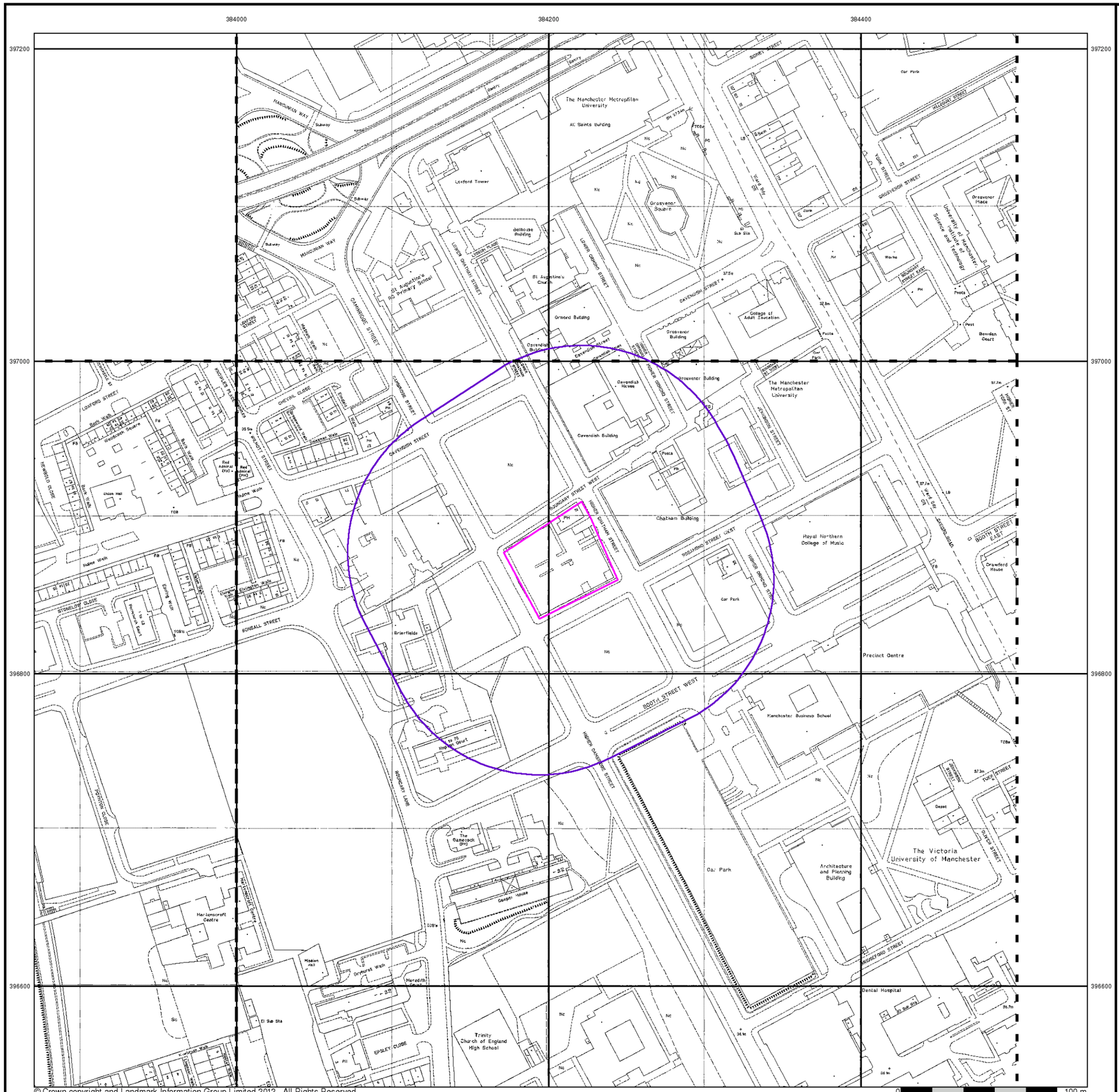
384000
384200
384400
397200
397000
396800
396600
The Manchester Metropolitan University
All Saints Building
Loxford Tower
Grosvenor Square
Oxford Road
Mancunian Way
Subway
St Augustine's RC Primary School
Cambridge Street
Lower Chatham Street
Lower Ormond Street
St Augustine's Church
Ormond Building
Cavendish Street
Grosvenor Building
College of Adult Education
Grosvenor Place
University of Manchester Institute of Science and Technology
Bowden Court
Grosvenor Building
Cavendish Building
Cavendish House
The Manchester Metropolitan University
Chatham Building
Royal Northern College of Music
Car Park
Brierfields
Precinct Centre
Booth Street West
Manchester Business School
Oak Park
Architecture and Planning Building
The Victoria University of Manchester
Dental Hospital
Trinity Church of England High School
Hanscroft Centre
Mission Hall
Orchard Walk
Meredith Court
Epsley Close
Penrith Close
Bonsall Street
Boundary Lane
Higher Chatham Street
Higher Ormond Street
Rosamond Street West
Oxford Road
Booth Street East
Crawford House
Denise
Higher Cavendish Street
Oliver Street
Ardsley Street
Stanley Grove
Loxford Street
Greyhill Close
Stanley Close
Stanley Walk
Stanley Elevation Walk
Ellesmere Walk
Hanover Walk
Cumberland Square
Cumberland Walk
Cumberland Street
Hanover Court
Hanover Close
Hanover Walk
Hanover Gardens
Hanover Street
Hanover Square
Hanover Mews
Hanover Lane
Hanover Place
Hanover Street
Hanover Walk

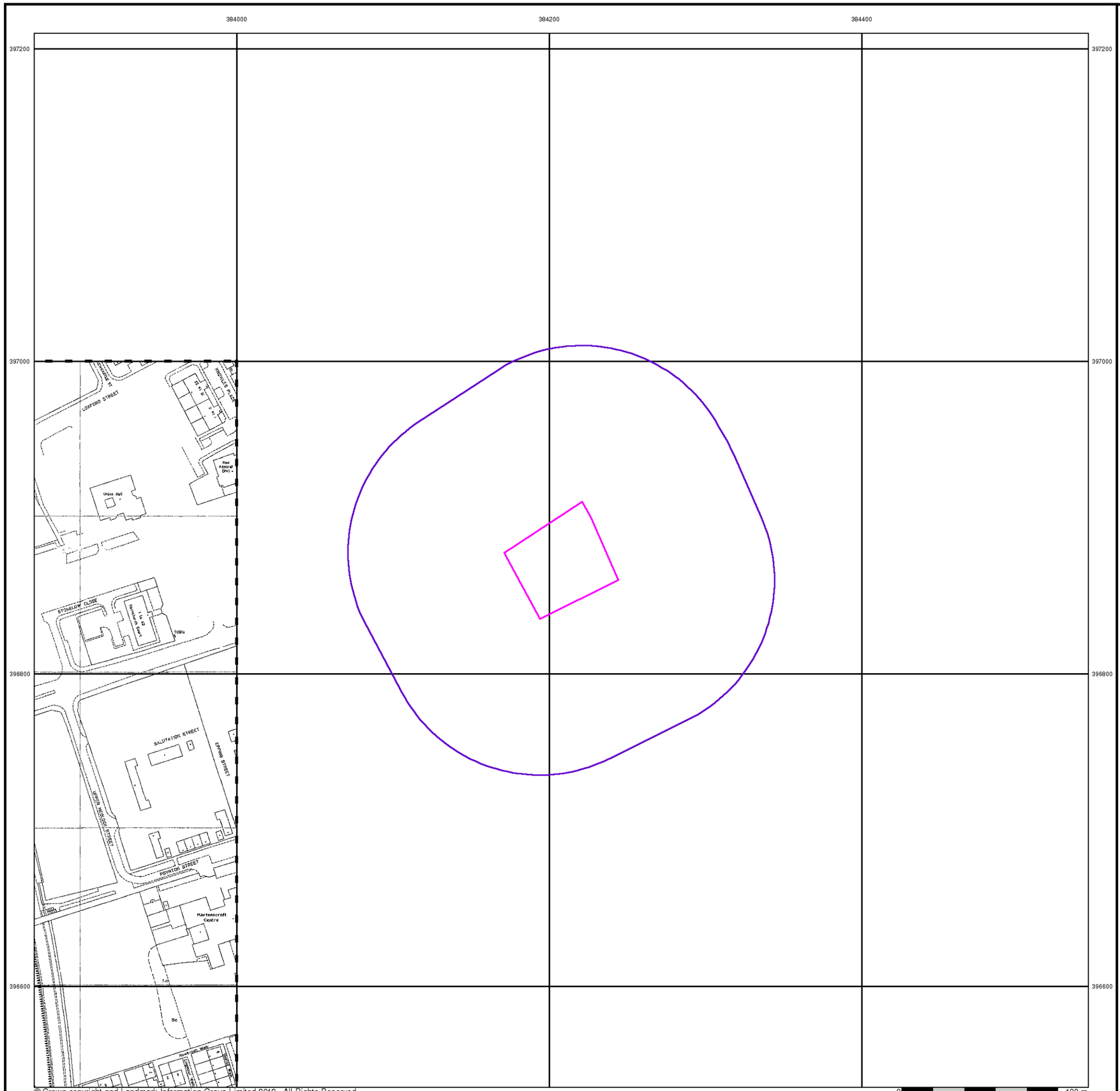

© Crown copyright and Landmark Information Group Limited 2012. All Rights Reserved.

IAN FARMER ASSOCIATES

Large-Scale National Grid Data

Published 1997

Source map scale - 1:1,250

'Large Scale National Grid Data' superseded SIM cards (Ordnance Survey's 'Survey of Information on Microfilm') in 1992, and continued to be produced until 1999. These maps were the fore-runners of digital mapping and so provide detailed information on houses and roads, but tend to show less topographic features such as vegetation. These maps were produced at both 1:2,500 and 1:1,250 scales.

Map Name(s) and Date(s)

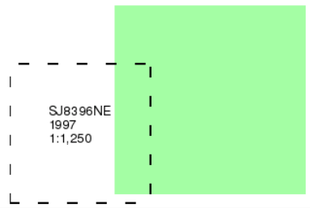

Historical Map - Segment A13

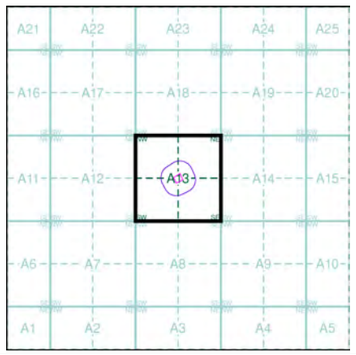

Order Details

Order Number:	41223392_1_1
Customer Ref:	41076
National Grid Reference:	384210, 396870
Slice:	A
Site Area (Ha):	0.3
Search Buffer (m):	100

Site Details

12 Higher Chatham Street, Manchester Science Park, MANCHESTER, M15 6ED

Landmark Information Group

Tel: 0844 844 9952
Fax: 0844 844 9951
Web: www.envirocheck.co.uk

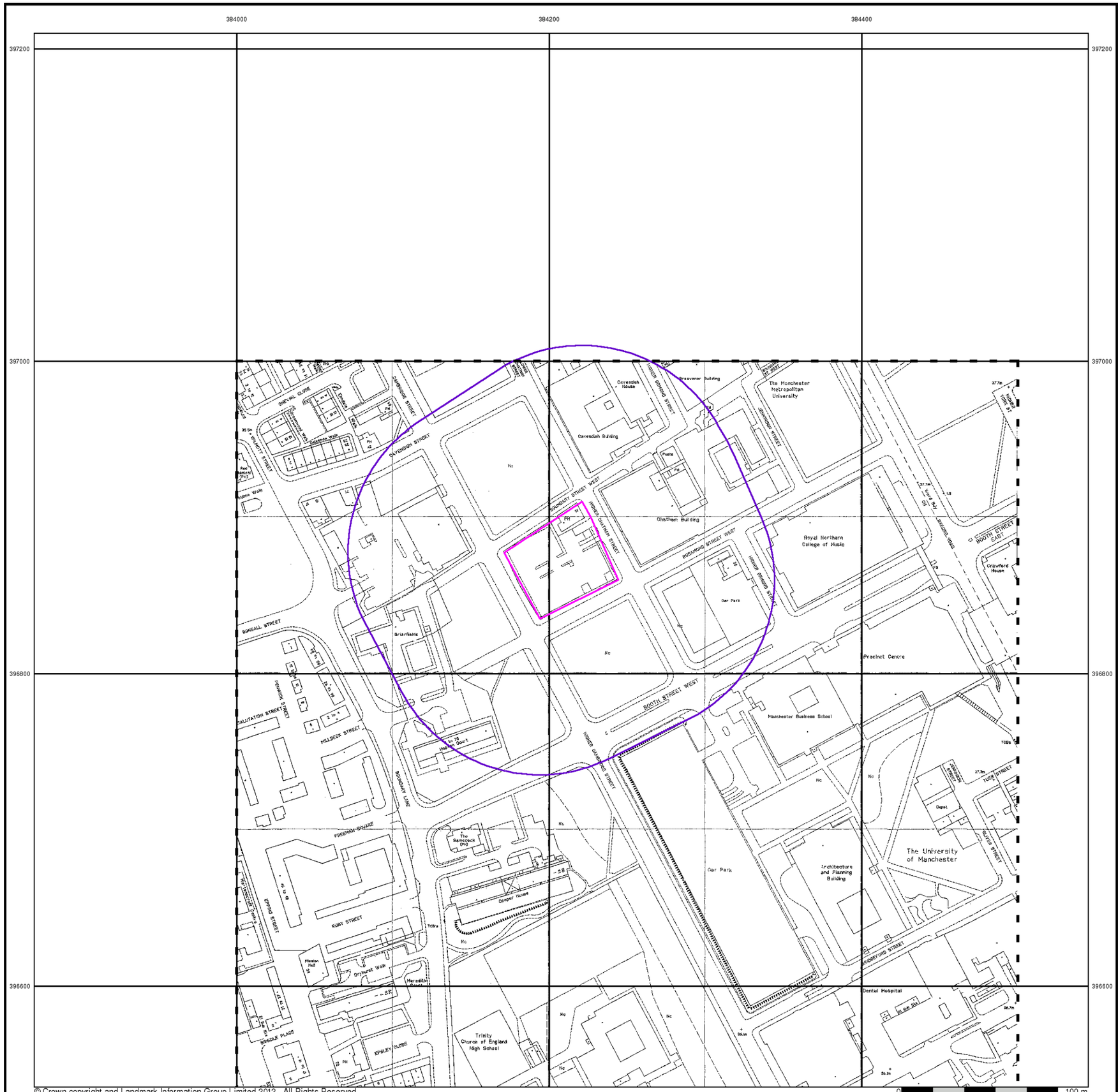

© Crown copyright and Landmark Information Group Limited 2012. All Rights Reserved.

IAN FARMER ASSOCIATES

Large-Scale National Grid Data

Published 1997

Source map scale - 1:1,250

'Large Scale National Grid Data' superseded SIM cards (Ordnance Survey's 'Survey of Information on Microfilm') in 1992, and continued to be produced until 1999. These maps were the fore-runners of digital mapping and so provide detailed information on houses and roads, but tend to show less topographic features such as vegetation. These maps were produced at both 1:2,500 and 1:1,250 scales.

Map Name(s) and Date(s)

SJ8496NW
1997
1:1,250

Historical Map - Segment A13

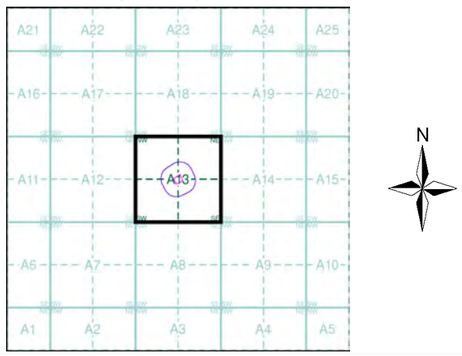

Order Details

Order Number:	41223392_1_1
Customer Ref:	41076
National Grid Reference:	384210, 396870
Slice:	A
Site Area (Ha):	0.3
Search Buffer (m):	100

Site Details

12 Higher Chatham Street, Manchester Science Park, MANCHESTER, M15 6ED

Landmark Information Group
Tel: 0844 844 9952
Fax: 0844 844 9951
Web: www.envirocheck.co.uk

IAN FARMER ASSOCIATES

Envirocheck® Report:

Datasheet

Order Details:

Order Number:
41223392_1_1

Customer Reference:
41076

National Grid Reference:
384210, 396870

Slice:
A

Site Area (Ha):
0.3

Search Buffer (m):
1000

Site Details:

12 Higher Chatham Street
Manchester Science Park
MANCHESTER
M15 6ED

Client Details:

Mr C Bailey
Ian Farmer Associates
17 Rivington Court
Hardwick Grange
Woolston
Warrington
Cheshire
WA1 4RT

Prepared For:

Manchester University
Higher Chatham
Manchester

Landmark Information Group

IAN FARMER ASSOCIATES

Contents

Report Section	Page Number
Summary	-
Agency & Hydrological	1
Waste	38
Hazardous Substances	-
Geological	40
Industrial Land Use	50
Sensitive Land Use	-
Data Currency	64
Data Suppliers	69
Useful Contacts	70

Introduction

The Environment Act 1995 has made site sensitivity a key issue, as the legislation pays as much attention to the pathways by which contamination could spread, and to the vulnerable targets of contamination, as it does the potential sources of contamination.
For this reason, Landmark's Site Sensitivity maps and Datasheet(s) place great emphasis on statutory data provided by the Environment Agency and the Scottish Environment Protection Agency; it also incorporates data from Natural England (and the Scottish and Welsh equivalents) and Local Authorities; and highlights hydrogeological features required by environmental and geotechnical consultants. It does not include any information concerning past uses of land. The datasheet is produced by querying the Landmark database to a distance defined by the client from a site boundary provided by the client.

In the attached datasheet the National Grid References (NGRs) are rounded to the nearest 10m in accordance with Landmark's agreements with a number of Data Suppliers.

Copyright Notice

© Landmark Information Group Limited 2012. The Copyright on the information and data and its format as contained in this Envirocheck® Report ("Report") is the property of Landmark Information Group Limited ("Landmark") and several other Data Providers, including (but not limited to) Ordnance Survey, British Geological Survey, the Environment Agency and Natural England, and must not be reproduced in whole or in part by photocopying or any other method. The Report is supplied under Landmark's Terms and Conditions accepted by the Customer.
A copy of Landmark's Terms and Conditions can be found with the Index Map for this report. Additional copies of the Report may be obtained from Landmark, subject to Landmark's charges in force from time to time. The Copyright, design rights and any other intellectual rights shall remain the exclusive property of Landmark and /or other Data providers, whose Copyright material has been included in this Report.

Natural England Copyright Notice

Site of Special Scientific Interest, National Nature Reserve, Ramsar, Special Protection Area, Special Conservation Area, Marine Nature Reserve data (derived from Ordnance Survey 1:10000 raster) is provided by, and used with the permission of, Natural England who retain the copyright and Intellectual Property Rights for the data.

Ove Arup Copyright Notice

The Data provided in this report was obtained on Licence from Ove Arup & Partners Limited (for further information, contact mining.review@arup.com). No reproduction or further use of such Data is to be made without the prior written consent of Ove Arup & Partners Limited. The information and data supplied in the product are derived from publicly available records and other third party sources and neither Ove Arup & Partners nor Landmark warrant the accuracy or completeness of such information or data.

Peter Brett Associates Copyright Notice

The cavity data presented has been extracted from the PBA enhanced version of the original DEFRA national cavity databases. PBA/DEFRA retain the copyright & intellectual property rights in the data. Whilst all reasonable efforts are made to check that the information contained in the cavity databases is accurate we do not warrant that the data is complete or error free. The information is based upon our own researches and those collated from a number of external sources and is continually being augmented and updated by PBA. In no event shall PBA/DEFRA or Landmark be liable for any loss or damage including, without limitation, indirect or consequential loss or damage arising from the use of this data.

Radon Potential dataset Copyright Notice

Information supplied from a joint dataset compiled by The British Geological Survey and the Health Protection Agency.

Report Version v47.0

IAN FARMER ASSOCIATES

Summary

Data Type	Page Number	On Site	0 to 250m	251 to 500m	501 to 1000m (*up to 2000m)
Agency & Hydrological					
Contaminated Land Register Entries and Notices					
Discharge Consents	pg 1		2	5	51
Enforcement and Prohibition Notices					
Integrated Pollution Controls					
Integrated Pollution Prevention And Control	pg 15				7
Local Authority Integrated Pollution Prevention And Control					
Local Authority Pollution Prevention and Controls	pg 17			2	2
Local Authority Pollution Prevention and Control Enforcements					
Nearest Surface Water Feature	pg 17				Yes
Pollution Incidents to Controlled Waters	pg 17				15
Prosecutions Relating to Authorised Processes					
Prosecutions Relating to Controlled Waters					
Registered Radioactive Substances	pg 20			16	46
River Quality	pg 30	1		1	2
River Quality Biology Sampling Points					
River Quality Chemistry Sampling Points					
Substantiated Pollution Incident Register					
Water Abstractions	pg 31		2	1	9 (*10)
Water Industry Act Referrals					
Groundwater Vulnerability	pg 36	Yes	n/a	n/a	n/a
Bedrock Aquifer Designations	pg 36	Yes	n/a	n/a	n/a
Superficial Aquifer Designations	pg 36	Yes	n/a	n/a	n/a
Source Protection Zones	pg 36	1	1		3
Extreme Flooding from Rivers or Sea without Defences	pg 37		Yes	n/a	n/a
Flooding from Rivers or Sea without Defences	pg 37		Yes	n/a	n/a
Areas Benefiting from Flood Defences				n/a	n/a
Flood Water Storage Areas				n/a	n/a
Flood Defences				n/a	n/a
Waste					
BGS Recorded Landfill Sites					
Historical Landfill Sites	pg 38				1
Integrated Pollution Control Registered Waste Sites					
Licensed Waste Management Facilities (Landfill Boundaries)					
Licensed Waste Management Facilities (Locations)	pg 38				2
Local Authority Recorded Landfill Sites					
Registered Landfill Sites	pg 39				1
Registered Waste Transfer Sites					
Registered Waste Treatment or Disposal Sites					

IAN FARMER ASSOCIATES

Summary

Data Type	Page Number	On Site	0 to 250m	251 to 500m	501 to 1000m (*up to 2000m)
Hazardous Substances					
Control of Major Accident Hazards Sites (COMAH)					
Explosive Sites					
Notification of Installations Handling Hazardous Substances (NIHHS)					
Planning Hazardous Substance Consents					
Planning Hazardous Substance Enforcements					
Geological					
BGS 1:625,000 Solid Geology	pg 40	Yes	n/a	n/a	n/a
BGS Estimated Soil Chemistry	pg 40	Yes	Yes	Yes	Yes
BGS Recorded Mineral Sites					
BGS Urban Soil Chemistry	pg 46		Yes	Yes	Yes
BGS Urban Soil Chemistry Averages	pg 48	Yes			
Brine Compensation Area			n/a	n/a	n/a
Coal Mining Affected Areas	pg 49	Yes	n/a	n/a	n/a
Mining Instability			n/a	n/a	n/a
Man-Made Mining Cavities	pg 49				1
Natural Cavities					
Non Coal Mining Areas of Great Britain				n/a	n/a
Potential for Collapsible Ground Stability Hazards	pg 49	Yes		n/a	n/a
Potential for Compressible Ground Stability Hazards				n/a	n/a
Potential for Ground Dissolution Stability Hazards				n/a	n/a
Potential for Landslide Ground Stability Hazards	pg 49	Yes		n/a	n/a
Potential for Running Sand Ground Stability Hazards	pg 49	Yes		n/a	n/a
Potential for Shrinking or Swelling Clay Ground Stability Hazards	pg 49		Yes	n/a	n/a
Radon Potential - Radon Affected Areas			n/a	n/a	n/a
Radon Potential - Radon Protection Measures			n/a	n/a	n/a
Industrial Land Use					
Contemporary Trade Directory Entries	pg 50		3	18	126
Fuel Station Entries	pg 63			1	1

IAN FARMER ASSOCIATES

Summary

Data Type	Page Number	On Site	0 to 250m	251 to 500m	501 to 1000m (*up to 2000m)
Sensitive Land Use					
Areas of Adopted Green Belt					
Areas of Unadopted Green Belt					
Areas of Outstanding Natural Beauty					
Environmentally Sensitive Areas					
Forest Parks					
Local Nature Reserves					
Marine Nature Reserves					
National Nature Reserves					
National Parks					
Nitrate Sensitive Areas					
Nitrate Vulnerable Zones					
Ramsar Sites					
Sites of Special Scientific Interest					
Special Areas of Conservation					
Special Protection Areas					

Map ID	Details	Quadrant Reference (Compass Direction)	Estimated Distance From Site	Contact	NGR
1	**Discharge Consents** Operator: Manchester Metropolitan University Property Type: Education Location: Gshp At Manchester Metropolitan Uni Manchester Metropolitan Uni, Lower Chatham Street, ., Manchester, M15 6bh Authority: Environment Agency, North West Region Catchment Area: Medlock Reference: Eprdp3526gn Permit Version: 1 Effective Date: 1st April 2011 Issued Date: 23rd August 2010 Revocation Date: Not Supplied Discharge Type: Trade Discharges - Cooling Water Discharge Environment: Into Land Receiving Water: Groundwaters **Status: New issued under EPR 2010** Positional Accuracy: Located by supplier to within 10m	A13NW (NW)	211	1	384083 397072
1	**Discharge Consents** Operator: Manchester Metropolitan University Property Type: Education Location: Gshp At Manchester Metropolitan Uni Manchester Metropolitan Uni, Lower Chatham Street, ., Manchester, M15 6bh Authority: Environment Agency, North West Region Catchment Area: Medlock Reference: Eprdp3526gn Permit Version: 1 Effective Date: 1st April 2011 Issued Date: 23rd August 2010 Revocation Date: Not Supplied Discharge Type: Trade Discharges - Cooling Water Discharge Environment: Into Land Receiving Water: Groundwaters **Status: New issued under EPR 2010** Positional Accuracy: Located by supplier to within 10m	A13NW (NW)	240	1	384096 397114
2	**Discharge Consents** Operator: United Utilities Water Plc Property Type: Sewerage Network - Sewers - Water Company Location: Hulme Walk, Manchester, Greater Manchester Authority: Environment Agency, North West Region Catchment Area: Not Given Reference: 01MAN0362 Permit Version: 1 Effective Date: 1st January 1995 Issued Date: Not Supplied Revocation Date: Not Supplied Discharge Type: Public Sewage: Storm Sewage Overflow Discharge Environment: Unknown Receiving Water: Not Supplied **Status: Post National Rivers Authority Legislation where issue date > 31/08/1989** Positional Accuracy: Located by supplier to within 100m	A12SE (W)	302	1	383870 396870
3	**Discharge Consents** Operator: United Utilities Water Plc Property Type: Sewerage Network - Sewers - Water Company Location: Hulme Walk/Princess Rd, Manchester, Greater Manchester Authority: Environment Agency, North West Region Catchment Area: Not Given Reference: 01MAN0363 Permit Version: 1 Effective Date: 1st January 1995 Issued Date: Not Supplied Revocation Date: Not Supplied Discharge Type: Public Sewage: Storm Sewage Overflow Discharge Environment: Unknown Receiving Water: Not Supplied **Status: Post National Rivers Authority Legislation where issue date > 31/08/1989** Positional Accuracy: Located by supplier to within 100m	A12SE (W)	393	1	383780 396840

Map ID	Details	Quadrant Reference (Compass Direction)	Estimated Distance From Site	Contact	NGR
4	**Discharge Consents** Operator: United Utilities Water Plc Property Type: Sewerage Network - Sewers - Water Company Location: Chester Street Cso, Gaythorn, Manchester, Greater Manchester Authority: Environment Agency, North West Region Catchment Area: Not Given Reference: 016983278 Permit Version: 1 Effective Date: 1st December 1999 Issued Date: 19th February 1999 Revocation Date: Not Supplied Discharge Type: Public Sewage: Storm Sewage Overflow Discharge Environment: Freshwater Stream/River Receiving Water: The River Medlock **Status: New Consent (Water Resources Act 1991, Section 88 & Schedule 10 as amended by Environment Act 1995)** Positional Accuracy: Located by supplier to within 10m	A18SW (N)	462	1	384080 397350
4	**Discharge Consents** Operator: United Utilities Water Plc Property Type: Sewerage Network - Sewers - Water Company Location: Lower Ormomd St/Hulme St, Manchester, Greater Manchester Authority: Environment Agency, North West Region Catchment Area: Not Given Reference: 01MAN0282 Permit Version: 1 Effective Date: 1st January 1995 Issued Date: Not Supplied Revocation Date: Not Supplied Discharge Type: Public Sewage: Storm Sewage Overflow Discharge Environment: Freshwater Stream/River Receiving Water: River Medlock **Status: Post National Rivers Authority Legislation where issue date > 31/08/1989** Positional Accuracy: Located by supplier to within 100m	A18SW (N)	475	1	384070 397360
5	**Discharge Consents** Operator: United Utilities Water Plc Property Type: Sewerage Network - Sewers - Water Company Location: Hulme Walk/Leaf Street, Manchester, Greater Manchester Authority: Environment Agency, North West Region Catchment Area: Not Given Reference: 01MAN0364 Permit Version: 1 Effective Date: 1st January 1995 Issued Date: Not Supplied Revocation Date: Not Supplied Discharge Type: Public Sewage: Storm Sewage Overflow Discharge Environment: Unknown Receiving Water: Not Supplied **Status: Post National Rivers Authority Legislation where issue date > 31/08/1989** Positional Accuracy: Located by supplier to within 100m	A12SE (W)	486	1	383690 396810
6	**Discharge Consents** Operator: British Broadcasting Corporation Property Type: Other Transport Location: Bbc Vehicle Maintenance Base Swo, Pritchard Street, Manchester, Greater Manchester Authority: Environment Agency, North West Region Catchment Area: Not Given Reference: 016991346 Permit Version: 1 Effective Date: 22nd September 1994 Issued Date: Not Supplied Revocation Date: 22nd September 1994 Discharge Type: Discharge Of Other Matter-Surface Water Discharge Environment: Freshwater Stream/River Receiving Water: River Medlock **Status: Authorisation revokedRevoked** Positional Accuracy: Located by supplier to within 100m	A18SE (N)	522	1	384400 397400

Map ID	Details	Quadrant Reference (Compass Direction)	Estimated Distance From Site	Contact	NGR
7	**Discharge Consents** Operator: United Utilities Water Plc Property Type: Sewage Disposal Works - Water Company Location: Oxford Rd, Manchester, Greater Manchester Authority: Environment Agency, North West Region Catchment Area: Not Given Reference: 01MAN0342 Permit Version: 1 Effective Date: 1st January 1995 Issued Date: Not Supplied Revocation Date: 19th December 1999 Discharge Type: Public Sewage: Storm Sewage Overflow Discharge Environment: Unknown Receiving Water: Not Supplied **Status: Post National Rivers Authority Legislation where issue date > 31/08/1989** Positional Accuracy: Located by supplier to within 100m	A18SW (N)	535	1	384150 397440
7	**Discharge Consents** Operator: United Utilities Water Plc Property Type: Sewage Disposal Works - Water Company Location: Oxford Rd, Manchester, Greater Manchester Authority: Environment Agency, North West Region Catchment Area: Not Given Reference: 016982631 Permit Version: 1 Effective Date: 30th September 1994 Issued Date: Not Supplied Revocation Date: 19th December 1999 Discharge Type: Public Sewage: Storm Sewage Overflow Discharge Environment: Freshwater Stream/River Receiving Water: River Medlock **Status: Revoked (Water Resources Act 1991, Section 88 & Schedule 10 as amended by Environment Act 1995)** Positional Accuracy: Manually corrected supplier location	A18SW (N)	535	1	384150 397440
8	**Discharge Consents** Operator: Swinton Insurance Property Type: Sewage Disposal Works - Other Location: Car Pk, Malborough St, Manchester, Greater Manchester Authority: Environment Agency, North West Region Catchment Area: Not Given Reference: 016991176 Permit Version: 1 Effective Date: 8th September 1987 Issued Date: Not Supplied Revocation Date: 1st July 1991 Discharge Type: Discharge Of Other Matter-Surface Water Discharge Environment: Freshwater Stream/River Receiving Water: River Medlock **Status: Lapsed (under Environment Act 1995, Schedule 23)** Positional Accuracy: Manually corrected supplier location	A18SW (N)	538	1	384000 397400
9	**Discharge Consents** Operator: United Utilities Water Plc Property Type: Sewerage Network - Sewers - Water Company Location: Newcastle St/Chester St, Manchester, Greater Manchester Authority: Environment Agency, North West Region Catchment Area: Not Given Reference: 01MAN0361 Permit Version: 1 Effective Date: 1st January 1995 Issued Date: Not Supplied Revocation Date: Not Supplied Discharge Type: Public Sewage: Storm Sewage Overflow Discharge Environment: Unknown Receiving Water: Not Supplied **Status: Post National Rivers Authority Legislation where issue date > 31/08/1989** Positional Accuracy: Located by supplier to within 100m	A17SE (NW)	548	1	383780 397260

Map ID	Details	Quadrant Reference (Compass Direction)	Estimated Distance From Site	Contact	NGR
10	**Discharge Consents** Operator: United Utilities Water Plc Property Type: Sewerage Network - Sewers - Water Company Location: Oxford Rd/Grosvenor St, Manchester, Greater Manchester Authority: Environment Agency, North West Region Catchment Area: Not Supplied Reference: 01man0189 Permit Version: 2 Effective Date: 3rd September 2010 Issued Date: 3rd September 2010 Revocation Date: Not Supplied Discharge Type: Public Sewage: Storm Sewage Overflow Discharge Environment: Freshwater Stream/River Receiving Water: River Medlock **Status: Varied under EPR 2010** Positional Accuracy: Located by supplier to within 10m	A18SW (N)	555	1	384150 397460
10	**Discharge Consents** Operator: United Utilities Water Plc Property Type: Sewage Disposal Works - Water Company Location: Oxford/New Wakefild St, Manchester, Greater Manchester Authority: Environment Agency, North West Region Catchment Area: Not Given Reference: 01man0165 Permit Version: 1 Effective Date: 1st January 1995 Issued Date: Not Supplied Revocation Date: 31st March 1998 Discharge Type: Public Sewage: Storm Sewage Overflow Discharge Environment: Freshwater Stream/River Receiving Water: River Medlock **Status: Authorisation revokedRevoked** Positional Accuracy: Located by supplier to within 10m	A18SW (N)	555	1	384150 397460
10	**Discharge Consents** Operator: United Utilities Water Plc Property Type: Sewerage Network - Sewers - Water Company Location: Oxford Rd/Grosvenor St, Manchester, Greater Manchester Authority: Environment Agency, North West Region Catchment Area: Not Given Reference: 01MAN0189 Permit Version: 1 Effective Date: 1st January 1995 Issued Date: Not Supplied Revocation Date: 2nd September 2010 Discharge Type: Public Sewage: Storm Sewage Overflow Discharge Environment: Freshwater Stream/River Receiving Water: River Medlock **Status: Post National Rivers Authority Legislation where issue date > 31/08/1989** Positional Accuracy: Located by supplier to within 10m	A18SW (N)	555	1	384150 397460
10	**Discharge Consents** Operator: United Utilities Water Plc Property Type: Sewerage Network - Sewers - Water Company Location: York St/Charles St, Manchester, Greater Manchester Authority: Environment Agency, North West Region Catchment Area: Not Given Reference: 01MAN0281 Permit Version: 1 Effective Date: 1st January 1995 Issued Date: Not Supplied Revocation Date: Not Supplied Discharge Type: Public Sewage: Storm Sewage Overflow Discharge Environment: Freshwater Stream/River Receiving Water: River Medlock **Status: Post National Rivers Authority Legislation where issue date > 31/08/1989** Positional Accuracy: Located by supplier to within 100m	A18SW (N)	592	1	384180 397500

Map ID	Details	Quadrant Reference (Compass Direction)	Estimated Distance From Site	Contact	NGR
10	**Discharge Consents** Operator: United Utilities Water Plc Property Type: Sewerage Network - Sewers - Water Company Location: Mallard St Off Charles St, Manchester, Greater Manchester Authority: Environment Agency, North West Region Catchment Area: Not Given Reference: 016982736 Permit Version: 1 Effective Date: 30th September 1994 Issued Date: Not Supplied Revocation Date: Not Supplied Discharge Type: Public Sewage: Storm Sewage Overflow Discharge Environment: Freshwater Stream/River Receiving Water: River Medlock **Status: Post National Rivers Authority Legislation where issue date > 31/08/1989** Positional Accuracy: Located by supplier to within 10m	A18SW (N)	593	1	384170 397500
10	**Discharge Consents** Operator: United Utilities Water Plc Property Type: Sewage Disposal Works - Water Company Location: Medlock St(Off Charles St), Manchester, Greater Manchester Authority: Environment Agency, North West Region Catchment Area: Not Given Reference: 01MAN0343 Permit Version: 1 Effective Date: 1st January 1995 Issued Date: Not Supplied Revocation Date: 1st January 1995 Discharge Type: Public Sewage: Storm Sewage Overflow Discharge Environment: Unknown Receiving Water: Not Supplied **Status: Consent revoked or revised: New Consent issued (Section 37(1))** Positional Accuracy: Located by supplier to within 100m	A18SW (N)	593	1	384170 397500
11	**Discharge Consents** Operator: United Utilities Water Plc Property Type: Sewage Disposal Works - Water Company Location: Brook St/Mount St, Manchester, Greater Manchester Authority: Environment Agency, North West Region Catchment Area: Not Given Reference: 016982723 Permit Version: 1 Effective Date: 28th November 1994 Issued Date: Not Supplied Revocation Date: 14th July 2000 Discharge Type: Public Sewage: Storm Sewage Overflow Discharge Environment: Freshwater Stream/River Receiving Water: River Medlock **Status: Revoked (Water Resources Act 1991, Section 88 & Schedule 10 as amended by Environment Act 1995)** Positional Accuracy: Manually corrected supplier location	A18SE (NE)	569	1	384450 397430
12	**Discharge Consents** Operator: United Utilities Water Plc Property Type: Sewerage Network - Sewers - Water Company Location: Mount St/Greek St, Manchester, Greater Manchester Authority: Environment Agency, North West Region Catchment Area: Not Supplied Reference: 01man0187 Permit Version: 2 Effective Date: 3rd September 2010 Issued Date: 3rd September 2010 Revocation Date: Not Supplied Discharge Type: Public Sewage: Storm Sewage Overflow Discharge Environment: Freshwater Stream/River Receiving Water: River Medlock **Status: Varied under EPR 2010** Positional Accuracy: Located by supplier to within 10m	A18SE (NE)	571	1	384530 397390

Map ID	Details	Quadrant Reference (Compass Direction)	Estimated Distance From Site	Contact	NGR
12	**Discharge Consents** Operator: United Utilities Water Plc Property Type: Sewerage Network - Sewers - Water Company Location: Mount St/Greek St, Manchester, Greater Manchester Authority: Environment Agency, North West Region Catchment Area: Not Given Reference: 01MAN0187 Permit Version: 1 Effective Date: 1st January 1995 Issued Date: Not Supplied Revocation Date: 2nd September 2010 Discharge Type: Public Sewage: Storm Sewage Overflow Discharge Environment: Freshwater Stream/River Receiving Water: River Medlock **Status: Post National Rivers Authority Legislation where issue date > 31/08/1989** Positional Accuracy: Located by supplier to within 100m	A18SE (NE)	571	1	384530 397390
13	**Discharge Consents** Operator: Factory Communications Ltd Property Type: Domestic Property (Multiple) Location: 112-116 Princess Street, Manchester, Greater Manchester Authority: Environment Agency, North West Region Catchment Area: Not Given Reference: 016991403 Permit Version: 1 Effective Date: 24th April 1989 Issued Date: Not Supplied Revocation Date: 31st March 1992 Discharge Type: Discharge Of Other Matter-Surface Water Discharge Environment: Freshwater Stream/River Receiving Water: River Medlock **Status: Authorisation revokedRevoked** Positional Accuracy: Located by supplier to within 100m	A18SE (N)	596	1	384300 397500
13	**Discharge Consents** Operator: Factory Communications Ltd Property Type: Domestic Property (Multiple) Location: 112-116 Princess Street, Manchester, Greater Manchester Authority: Environment Agency, North West Region Catchment Area: Not Given Reference: 016991403 Permit Version: 2 Effective Date: 1st April 1992 Issued Date: Not Supplied Revocation Date: 10th February 1993 Discharge Type: Discharge Of Other Matter-Surface Water Discharge Environment: Freshwater Stream/River Receiving Water: River Medlock **Status: Authorisation revokedRevoked** Positional Accuracy: Located by supplier to within 100m	A18SE (N)	596	1	384300 397500
13	**Discharge Consents** Operator: Factory Communications Ltd Property Type: Domestic Property (Multiple) Location: 112-116 Princess Street, Manchester, Greater Manchester Authority: Environment Agency, North West Region Catchment Area: Not Supplied Reference: 016991403 Permit Version: 3 Effective Date: 11th February 1993 Issued Date: Not Supplied Revocation Date: 1st November 1994 Discharge Type: Discharge Of Other Matter-Surface Water Discharge Environment: Freshwater Stream/River Receiving Water: River Medlock **Status: Authorisation revokedRevoked** Positional Accuracy: Located by supplier to within 100m	A18SE (N)	596	1	384300 397500

Map ID	Details	Quadrant Reference (Compass Direction)	Estimated Distance From Site	Contact	NGR
13	**Discharge Consents** Operator: United Utilities Water Plc Property Type: Sewerage Network - Sewers - Water Company Location: Charles Street, Manchester, Greater Manchester Authority: Environment Agency, North West Region Catchment Area: Not Supplied Reference: 01man0183 Permit Version: 2 Effective Date: 3rd September 2010 Issued Date: 3rd September 2010 Revocation Date: Not Supplied Discharge Type: Public Sewage: Storm Sewage Overflow Discharge Environment: Freshwater Stream/River Receiving Water: River Medlock **Status: Varied under EPR 2010** Positional Accuracy: Located by supplier to within 10m	A18SE (N)	599	1	384320 397500
13	**Discharge Consents** Operator: United Utilities Water Plc Property Type: Sewerage Network - Sewers - Water Company Location: Charles Street, Manchester, Greater Manchester Authority: Environment Agency, North West Region Catchment Area: Not Given Reference: 01MAN0183 Permit Version: 1 Effective Date: 1st January 1995 Issued Date: Not Supplied Revocation Date: 2nd September 2010 Discharge Type: Public Sewage: Storm Sewage Overflow Discharge Environment: Freshwater Stream/River Receiving Water: River Medlock **Status: Post National Rivers Authority Legislation where issue date > 31/08/1989** Positional Accuracy: Located by supplier to within 100m	A18SE (N)	599	1	384320 397500
13	**Discharge Consents** Operator: United Utilities Water Plc Property Type: Sewerage Network - Sewers - Water Company Location: Charles St/Princess St, Manchester, Greater Manchester Authority: Environment Agency, North West Region Catchment Area: Not Supplied Reference: 01man0166 Permit Version: 2 Effective Date: 3rd September 2010 Issued Date: 3rd September 2010 Revocation Date: Not Supplied Discharge Type: Public Sewage: Storm Sewage Overflow Discharge Environment: Freshwater Stream/River Receiving Water: River Medlock **Status: Varied under EPR 2010** Positional Accuracy: Located by supplier to within 10m	A18SE (N)	610	1	384330 397510
13	**Discharge Consents** Operator: United Utilities Water Plc Property Type: Sewerage Network - Sewers - Water Company Location: Charles St/Princess St, Manchester, Greater Manchester Authority: Environment Agency, North West Region Catchment Area: Not Given Reference: 01MAN0166 Permit Version: 1 Effective Date: 1st January 1995 Issued Date: Not Supplied Revocation Date: 2nd September 2010 Discharge Type: Public Sewage: Storm Sewage Overflow Discharge Environment: Freshwater Stream/River Receiving Water: River Medlock **Status: Post National Rivers Authority Legislation where issue date > 31/08/1989** Positional Accuracy: Located by supplier to within 100m	A18SE (N)	610	1	384330 397510

Map ID	Details	Quadrant Reference (Compass Direction)	Estimated Distance From Site	Contact	NGR
13	**Discharge Consents** Operator: United Utilities Water Plc Property Type: Sewerage Network - Sewers - Water Company Location: Whitworth St/Sackville St, Manchester, Greater Manchester Authority: Environment Agency, North West Region Catchment Area: Not Given Reference: 01MAN0253 Permit Version: 1 Effective Date: 1st January 1995 Issued Date: Not Supplied Revocation Date: Not Supplied Discharge Type: Public Sewage: Storm Sewage Overflow Discharge Environment: Freshwater Stream/River Receiving Water: River Medlock **Status: Post National Rivers Authority Legislation where issue date > 31/08/1989** Positional Accuracy: Located by supplier to within 10m	A18SE (N)	610	1	384330 397510
13	**Discharge Consents** Operator: United Utilities Water Plc Property Type: Sewerage Network - Sewers - Water Company Location: Princess St/Granby Row Cs, Manchester, Greater Manchester Authority: Environment Agency, North West Region Catchment Area: Upper Mersey Reference: 016982956 Permit Version: 1 Effective Date: 23rd June 1995 Issued Date: Not Supplied Revocation Date: 31st March 1998 Discharge Type: Public Sewage: Storm Sewage Overflow Discharge Environment: Freshwater Stream/River Receiving Water: River Medlock **Status: Consent revoked: Discharge ceased (Water Resources Act 1991, Schedule 10 & 6)** Positional Accuracy: Located by supplier to within 100m	A18SE (N)	620	1	384330 397520
13	**Discharge Consents** Operator: United Utilities Water Plc Property Type: Sewerage Network - Sewers - Water Company Location: Princess St/Whitworth St Cso, Manchester, Greater Manchester Authority: Environment Agency, North West Region Catchment Area: Not Given Reference: 016982950 Permit Version: 1 Effective Date: 23rd June 1995 Issued Date: Not Supplied Revocation Date: Not Supplied Discharge Type: Public Sewage: Storm Sewage Overflow Discharge Environment: Freshwater Stream/River Receiving Water: River Medlock **Status: Post National Rivers Authority Legislation where issue date > 31/08/1989** Positional Accuracy: Located by supplier to within 10m	A18SE (N)	620	1	384330 397520
14	**Discharge Consents** Operator: Factory Communications Ltd Property Type: Domestic Property (Multiple) Location: 112-116 Princess Street, Manchester, Greater Manchester Authority: Environment Agency, North West Region Catchment Area: Not Supplied Reference: 016991403 Permit Version: 1 Effective Date: 24th April 1989 Issued Date: Not Supplied Revocation Date: 31st March 1992 Discharge Type: Discharge Of Other Matter-Surface Water Discharge Environment: Freshwater Stream/River Receiving Water: River Medlock **Status: Authorisation revokedRevoked** Positional Accuracy: Located by supplier to within 100m	A18SE (N)	617	1	384400 397500

Map ID	Details	Quadrant Reference (Compass Direction)	Estimated Distance From Site	Contact	NGR
14	**Discharge Consents** Operator: Factory Communications Ltd Property Type: Domestic Property (Multiple) Location: 112-116 Princess Street, Manchester, Greater Manchester Authority: Environment Agency, North West Region Catchment Area: Not Supplied Reference: 016991403 Permit Version: 2 Effective Date: 1st April 1992 Issued Date: Not Supplied Revocation Date: 10th February 1993 Discharge Type: Discharge Of Other Matter-Surface Water Discharge Environment: Freshwater Stream/River Receiving Water: River Medlock **Status: Authorisation revokedRevoked** Positional Accuracy: Located by supplier to within 100m	A18SE (N)	617	1	384400 397500
15	**Discharge Consents** Operator: United Utilities Water Plc Property Type: Sewage Disposal Works - Water Company Location: Lower Cambridge St, Manchester, Greater Manchester Authority: Environment Agency, North West Region Catchment Area: Not Given Reference: 01MAN0285 Permit Version: 1 Effective Date: 1st January 1995 Issued Date: Not Supplied Revocation Date: 15th November 1999 Discharge Type: Public Sewage: Storm Sewage Overflow Discharge Environment: Freshwater Stream/River Receiving Water: River Medlock **Status: Consent revoked or revised: New Consent issued (Section 37(1))** Positional Accuracy: Located by supplier to within 100m	A17SE (NW)	620	1	383830 397395
15	**Discharge Consents** Operator: United Utilities Water Plc Property Type: Sewerage Network - Sewers - Water Company Location: Cambridge Street Cso, Gaythorn, Manchester, Greater Manchester Authority: Environment Agency, North West Region Catchment Area: Not Given Reference: 016982721 Permit Version: 2 Effective Date: 15th November 1999 Issued Date: Not Supplied Revocation Date: Not Supplied Discharge Type: Public Sewage: Storm Sewage Overflow Discharge Environment: Freshwater Stream/River Receiving Water: River Medlock **Status: Modified (Water Resources Act 1991, Schedule 10 as amended by Environment Act 1995)** Positional Accuracy: Located by supplier to within 100m	A17SE (NW)	622	1	383850 397410
15	**Discharge Consents** Operator: United Utilities Water Plc Property Type: Sewerage Network - Sewers - Water Company Location: Wilmott St @ River St, Manchester, Greater Manchester Authority: Environment Agency, North West Region Catchment Area: Not Given Reference: 01MAN0184 Permit Version: 1 Effective Date: 1st January 1995 Issued Date: Not Supplied Revocation Date: 18th October 1999 Discharge Type: Public Sewage: Storm Sewage Overflow Discharge Environment: Freshwater Stream/River Receiving Water: River Medlock **Status: Post National Rivers Authority Legislation where issue date > 31/08/1989** Positional Accuracy: Located by supplier to within 10m	A17SE (NW)	624	1	383830 397400

Map ID	Details	Quadrant Reference (Compass Direction)	Estimated Distance From Site	Contact	NGR
15	**Discharge Consents** Operator: United Utilities Water Plc Property Type: Sewage Disposal Works - Water Company Location: Lower Cambridge St, Manchester, Greater Manchester Authority: Environment Agency, North West Region Catchment Area: Not Supplied Reference: 016982721 Permit Version: 1 Effective Date: 30th September 1994 Issued Date: Not Supplied Revocation Date: 14th November 1999 Discharge Type: Public Sewage: Storm Sewage Overflow Discharge Environment: Freshwater Stream/River Receiving Water: River Medlock **Status: New Consent (Water Resources Act 1991, Section 88 & Schedule 10 as amended by Environment Act 1995)** Positional Accuracy: Manually corrected supplier location	A17SE (NW)	624	1	383830 397400
16	**Discharge Consents** Operator: United Utilities Water Plc Property Type: Sewerage Network - Sewers - Water Company Location: Mount St/Rutland St, Manchester, Greater Manchester Authority: Environment Agency, North West Region Catchment Area: Not Given Reference: 01MAN0287 Permit Version: 1 Effective Date: 1st January 1995 Issued Date: Not Supplied Revocation Date: Not Supplied Discharge Type: Public Sewage: Storm Sewage Overflow Discharge Environment: Freshwater Stream/River Receiving Water: River Medlock **Status: Post National Rivers Authority Legislation where issue date > 31/08/1989** Positional Accuracy: Located by supplier to within 100m	A19SW (NE)	641	1	384580 397440
17	**Discharge Consents** Operator: United Utilities Water Plc Property Type: Sewerage Network - Sewers - Water Company Location: Great Bridgewater St, Opposite Chepstow Street, Manchester, Greater Manchester Authority: Environment Agency, North West Region Catchment Area: Not Given Reference: 016982707 Permit Version: 1 Effective Date: 30th September 1994 Issued Date: Not Supplied Revocation Date: Not Supplied Discharge Type: Public Sewage: Storm Sewage Overflow Discharge Environment: Freshwater Stream/River Receiving Water: River Medlock **Status: Post National Rivers Authority Legislation where issue date > 31/08/1989** Positional Accuracy: Located by supplier to within 100m	A17SE (NW)	681	1	383810 397455
17	**Discharge Consents** Operator: United Utilities Water Plc Property Type: Sewerage Network - Sewers - Water Company Location: Great Bridgewater St, Opposite Chepstow Street, Manchester, Greater Manchester Authority: Environment Agency, North West Region Catchment Area: Not Given Reference: 01MAN0252 Permit Version: 1 Effective Date: 1st January 1995 Issued Date: Not Supplied Revocation Date: 1st January 1995 Discharge Type: Public Sewage: Storm Sewage Overflow Discharge Environment: Freshwater Stream/River Receiving Water: River Medlock **Status: Consent revoked or revised: New Consent issued (Section 37(1))** Positional Accuracy: Located by supplier to within 100m	A17SE (NW)	686	1	383810 397460

Map ID	Details	Quadrant Reference (Compass Direction)	Estimated Distance From Site	Contact	NGR
18	**Discharge Consents** Operator: United Utilities Water Plc Property Type: Sewerage Network - Sewers - Water Company Location: Albion Street/Hewitt St, Manchester, Greater Manchester Authority: Environment Agency, North West Region Catchment Area: Not Given Reference: 016982706 Permit Version: 1 Effective Date: 30th September 1994 Issued Date: Not Supplied Revocation Date: Not Supplied Discharge Type: Public Sewage: Storm Sewage Overflow Discharge Environment: Freshwater Stream/River Receiving Water: River Medlock **Status: Post National Rivers Authority Legislation where issue date > 31/08/1989** Positional Accuracy: Located by supplier to within 100m	A17SE (NW)	754	1	383700 397465
18	**Discharge Consents** Operator: United Utilities Water Plc Property Type: Sewerage Network - Sewers - Water Company Location: Albion Street/Hewitt St, Manchester, Greater Manchester Authority: Environment Agency, North West Region Catchment Area: Not Given Reference: 01MAN0251 Permit Version: 1 Effective Date: 1st January 1995 Issued Date: Not Supplied Revocation Date: 1st January 1995 Discharge Type: Public Sewage: Storm Sewage Overflow Discharge Environment: Freshwater Stream/River Receiving Water: River Medlock **Status: Consent revoked or revised: New Consent issued (Section 37(1))** Positional Accuracy: Located by supplier to within 100m	A17SE (NW)	757	1	383700 397470
19	**Discharge Consents** Operator: United Utilities Water Plc Property Type: Sewerage Network - Pumping Station - Water Company Location: Trumpet Street, Sso, Manchester, Greater Manchester Authority: Environment Agency, North West Region Catchment Area: Not Given Reference: 01man0168 Permit Version: 1 Effective Date: 15th September 1993 Issued Date: Not Supplied Revocation Date: 15th September 1993 Discharge Type: Sewage Discharges - Final/Treated Effluent - Water Company Discharge Environment: Freshwater Stream/River Receiving Water: River Tib Culvert-Medlock **Status: Authorisation revokedRevoked** Positional Accuracy: Located by supplier to within 100m	A17NE (NW)	810	1	383720 397550
20	**Discharge Consents** Operator: United Utilities Water Plc Property Type: Sewerage Network - Sewers - Water Company Location: Great Bridgewater St, Opposite Chepstow Street, Manchester, Greater Manchester Authority: Environment Agency, North West Region Catchment Area: Not Given Reference: 01man0163 Permit Version: 1 Effective Date: 15th September 1993 Issued Date: Not Supplied Revocation Date: 15th September 1993 Discharge Type: Sewage Discharges - Final/Treated Effluent - Water Company Discharge Environment: Freshwater Stream/River Receiving Water: River Tib Culvert **Status: Authorisation revokedRevoked** Positional Accuracy: Located by supplier to within 100m	A17NE (NW)	822	1	383790 397610

Map ID	Details	Quadrant Reference (Compass Direction)	Estimated Distance From Site	Contact	NGR
21	**Discharge Consents** Operator: West Contracting Limited Property Type: Trade (Unknown/Other) Location: Gshp Serving Origin Development 56 Princess Street, Manchester, ., ., M1 6ja Authority: Environment Agency, North West Region Catchment Area: Not Supplied Reference: Npswqd004449 Permit Version: 2 Effective Date: 1st April 2013 Issued Date: 16th April 2009 Revocation Date: 1st April 2022 Discharge Type: Trade Discharges - Cooling Water Discharge Environment: Underground Water Receiving Water: Groundwater **Status: New Consent (Water Resources Act 1991, Section 88 & Schedule 10 as amended by Environment Act 1995)** Positional Accuracy: Located by supplier to within 10m	A18NE (N)	827	1	384291 397734
21	**Discharge Consents** Operator: West Contracting Limited Property Type: Trade (Unknown/Other) Location: Gshp Serving Origin Development 56 Princess Street, Manchester, ., ., M1 6ja Authority: Environment Agency, North West Region Catchment Area: Not Supplied Reference: Npswqd004449 Permit Version: 1 Effective Date: 1st April 2010 Issued Date: 5th March 2009 Revocation Date: 15th April 2009 Discharge Type: Trade Discharges - Cooling Water Discharge Environment: Underground Water Receiving Water: Groundwater **Status: New Consent (Water Resources Act 1991, Section 88 & Schedule 10 as amended by Environment Act 1995)** Positional Accuracy: Located by supplier to within 10m	A18NE (N)	827	1	384291 397734
21	**Discharge Consents** Operator: West Contracting Limited Property Type: Trade (Unknown/Other) Location: Gshp Serving Origin Development 56 Princess Street, Manchester, ., ., M1 6ja Authority: Environment Agency, North West Region Catchment Area: Not Supplied Reference: Npswqd004449 Permit Version: 2 Effective Date: 1st April 2013 Issued Date: 16th April 2009 Revocation Date: 1st April 2022 Discharge Type: Trade Discharges - Cooling Water Discharge Environment: Underground Water Receiving Water: Groundwater **Status: New Consent (Water Resources Act 1991, Section 88 & Schedule 10 as amended by Environment Act 1995)** Positional Accuracy: Located by supplier to within 10m	A18NE (N)	841	1	384306 397746
21	**Discharge Consents** Operator: West Contracting Limited Property Type: Trade (Unknown/Other) Location: Gshp Serving Origin Development 56 Princess Street, Manchester, ., ., M1 6ja Authority: Environment Agency, North West Region Catchment Area: Not Supplied Reference: Npswqd004449 Permit Version: 1 Effective Date: 1st April 2010 Issued Date: 5th March 2009 Revocation Date: 15th April 2009 Discharge Type: Trade Discharges - Cooling Water Discharge Environment: Underground Water Receiving Water: Groundwater **Status: New Consent (Water Resources Act 1991, Section 88 & Schedule 10 as amended by Environment Act 1995)** Positional Accuracy: Located by supplier to within 10m	A18NE (N)	841	1	384306 397746

Map ID	Details	Quadrant Reference (Compass Direction)	Estimated Distance From Site	Contact	NGR
22	**Discharge Consents** Operator: United Utilities Water Plc Property Type: Sewerage Network - Sewers - Water Company Location: Mancunian Way Sliproad Cso, Manchester, Greater Manchester Authority: Environment Agency, North West Region Catchment Area: Not Given Reference: 016982729 Permit Version: 2 Effective Date: 30th November 1999 Issued Date: Not Supplied Revocation Date: Not Supplied Discharge Type: Public Sewage: Storm Sewage Overflow Discharge Environment: Freshwater Stream/River Receiving Water: River Medlock **Status: Modified (Water Resources Act 1991, Schedule 10 as amended by Environment Act 1995)** Positional Accuracy: Located by supplier to within 100m	A19SE (NE)	937	1	384940 397510
22	**Discharge Consents** Operator: United Utilities Water Plc Property Type: Sewage Disposal Works - Water Company Location: Baring St(Late Stove St), Tipping Street, Greater Manchester Authority: Environment Agency, North West Region Catchment Area: Not Given Reference: 01MAN0308 Permit Version: 1 Effective Date: 1st January 1995 Issued Date: Not Supplied Revocation Date: 1st December 1994 Discharge Type: Public Sewage: Storm Sewage Overflow Discharge Environment: Freshwater Stream/River Receiving Water: River Medlock **Status: Post National Rivers Authority Legislation where issue date > 31/08/1989** Positional Accuracy: Located by supplier to within 100m	A19NE (NE)	956	1	384930 397550
22	**Discharge Consents** Operator: United Utilities Water Plc Property Type: Sewage Disposal Works - Water Company Location: Baring St(Late Stove St), Tipping Street, Greater Manchester Authority: Environment Agency, North West Region Catchment Area: Not Supplied Reference: 016982729 Permit Version: 1 Effective Date: 28th November 1994 Issued Date: Not Supplied Revocation Date: 29th November 1999 Discharge Type: Public Sewage: Storm Sewage Overflow Discharge Environment: Freshwater Stream/River Receiving Water: River Medlock **Status: New Consent (Water Resources Act 1991, Section 88 & Schedule 10 as amended by Environment Act 1995)** Positional Accuracy: Manually corrected supplier location	A19NE (NE)	956	1	384930 397550
23	**Discharge Consents** Operator: United Utilities Water Plc Property Type: Sewerage Network - Sewers - Water Company Location: Chorlton Street, Manchester, Greater Manchester Authority: Environment Agency, North West Region Catchment Area: Not Supplied Reference: 01man0162 Permit Version: 2 Effective Date: 3rd September 2010 Issued Date: 3rd September 2010 Revocation Date: Not Supplied Discharge Type: Public Sewage: Storm Sewage Overflow Discharge Environment: Freshwater Stream/River Receiving Water: Dukes Tunnel **Status: Varied under EPR 2010** Positional Accuracy: Located by supplier to within 10m	A18NE (N)	955	1	384510 397820

Map ID	Details	Quadrant Reference (Compass Direction)	Estimated Distance From Site	Contact	NGR
23	**Discharge Consents** Operator: United Utilities Water Plc Property Type: Sewerage Network - Sewers - Water Company Location: Chorlton Street, Manchester, Greater Manchester Authority: Environment Agency, North West Region Catchment Area: Not Given Reference: 01MAN0162 Permit Version: 1 Effective Date: 1st January 1995 Issued Date: Not Supplied Revocation Date: 2nd September 2010 Discharge Type: Public Sewage: Storm Sewage Overflow Discharge Environment: Into And/Or Watercourse Receiving Water: Dukes Tunnel **Status: Post National Rivers Authority Legislation where issue date > 31/08/1989** Positional Accuracy: Located by supplier to within 100m	A18NE (N)	955	1	384510 397820
24	**Discharge Consents** Operator: United Utilities Water Plc Property Type: Sewerage Network - Sewers - Water Company Location: Chester Rd At Owen St, Manchester, Greater Manchester Authority: Environment Agency, North West Region Catchment Area: Not Given Reference: 016982719 Permit Version: 2 Effective Date: 1st December 1999 Issued Date: Not Supplied Revocation Date: Not Supplied Discharge Type: Public Sewage: Storm Sewage Overflow Discharge Environment: Freshwater Stream/River Receiving Water: River Medlock **Status: Modified (Water Resources Act 1991, Schedule 10 as amended by Environment Act 1995)** Positional Accuracy: Located by supplier to within 100m	A17SW (NW)	979	1	383360 397425
24	**Discharge Consents** Operator: United Utilities Water Plc Property Type: Sewerage Network - Sewers - Water Company Location: Chester Rd At Owen St, Manchester, Greater Manchester Authority: Environment Agency, North West Region Catchment Area: Not Given Reference: 01MAN0276 Permit Version: 1 Effective Date: 1st January 1995 Issued Date: Not Supplied Revocation Date: 1st December 1999 Discharge Type: Public Sewage: Storm Sewage Overflow Discharge Environment: Freshwater Stream/River Receiving Water: River Medlock **Status: Consent revoked or revised: New Consent issued (Section 37(1))** Positional Accuracy: Located by supplier to within 100m	A17SW (NW)	982	1	383360 397430
24	**Discharge Consents** Operator: United Utilities Water Plc Property Type: Sewerage Network - Sewers - Water Company Location: Chester Rd At Owen St, Manchester, Greater Manchester Authority: Environment Agency, North West Region Catchment Area: Not Supplied Reference: 016982719 Permit Version: 1 Effective Date: 30th September 1994 Issued Date: Not Supplied Revocation Date: 30th November 1999 Discharge Type: Public Sewage: Storm Sewage Overflow Discharge Environment: Freshwater Stream/River Receiving Water: River Medlock **Status: New Consent (Water Resources Act 1991, Section 88 & Schedule 10 as amended by Environment Act 1995)** Positional Accuracy: Manually corrected supplier location	A17SW (NW)	982	1	383360 397430

Map ID	Details	Quadrant Reference (Compass Direction)	Estimated Distance From Site	Contact	NGR
24	**Discharge Consents** Operator: United Utilities Water Plc Property Type: Sewerage Network - Sewers - Water Company Location: Deansgate, L. Peter St, Manchester, Greater Manchester Authority: Environment Agency, North West Region Catchment Area: Not Supplied Reference: 01man0157 Permit Version: 2 Effective Date: 3rd September 2010 Issued Date: 3rd September 2010 Revocation Date: Not Supplied Discharge Type: Public Sewage: Storm Sewage Overflow Discharge Environment: Freshwater Stream/River Receiving Water: Tunnel To Medlock **Status: Varied under EPR 2010** Positional Accuracy: Located by supplier to within 10m	A17SW (NW)	985	1	383370 397450
24	**Discharge Consents** Operator: United Utilities Water Plc Property Type: Sewerage Network - Sewers - Water Company Location: Deansgate, L. Peter St, Manchester, Greater Manchester Authority: Environment Agency, North West Region Catchment Area: Not Given Reference: 01MAN0157 Permit Version: 1 Effective Date: 1st January 1995 Issued Date: Not Supplied Revocation Date: 2nd September 2010 Discharge Type: Public Sewage: Storm Sewage Overflow Discharge Environment: Into And/Or Watercourse Receiving Water: Tunnel To Medlock **Status: Post National Rivers Authority Legislation where issue date > 31/08/1989** Positional Accuracy: Located by supplier to within 100m	A17SW (NW)	985	1	383370 397450
25	**Integrated Pollution Prevention And Control** Name: Ondeo Industrial Solutions Limited Location: Royal Brewery Effluent Treatment Plant, Denmark Road, Moss Side,, Manchester, M15 6LD Authority: Environment Agency, North West Region Permit Reference: HP3836KU Original Permit Ref: Cp3531gm Effective Date: 15th March 2010 **Status: Effective** Application Type: Variation App. Sub Type: Simple Standard Variation Positional Accuracy: Manually positioned to the address or location Activity Code: 0.0 Associated Process Activity Description: Associated Process Primary Activity: N Activity Code: 6.8 A(1) (D) (II) Activity Description: Animal, Vegetable & Food; Treating Etc. Vegetable Raw Materials For Food Greater Than 300T/Day Primary Activity: Y	A8SW (S)	953	1	383920 395923
25	**Integrated Pollution Prevention And Control** Name: Ondeo Industrial Solutions Limited Location: Royal Brewery Effluent Treatment Plant, Denmark Road, Moss Side,, Manchester, M15 6LD Authority: Environment Agency, North West Region Permit Reference: CP3531GM Original Permit Ref: Cp3531gm Effective Date: 1st April 2009 **Status: Superseded By Variation** Application Type: Transfer App. Sub Type: Whole with Fit and Proper Person Positional Accuracy: Automatically positioned to the address Activity Code: 0.0 Associated Process Activity Description: Associated Process Primary Activity: N Activity Code: 6.8 A(1) (D) (II) Activity Description: Animal, Vegetable & Food; Treating Etc. Vegetable Raw Materials For Food Greater Than 300T/Day Primary Activity: Y	A8SW (S)	953	1	383920 395923

Map ID	Details	Quadrant Reference (Compass Direction)	Estimated Distance From Site	Contact	NGR
25	**Integrated Pollution Prevention And Control** Name: Heineken Uk Ltd Location: Royal Brewery, 201, Denmark Road, Manchester, M15 6LD Authority: Environment Agency, North West Region Permit Reference: SP3736UP Original Permit Ref: Bv7796iw Effective Date: 1st August 2008 **Status:** **Effective** Application Type: Variation App. Sub Type: Standard Positional Accuracy: Automatically positioned to the address Activity Code: 6.8 A(1) (D) (II) Activity Description: Animal, Vegetable & Food; Treating Etc. Vegetable Raw Materials For Food Greater Than 300T/Day Primary Activity: Y	A8SW (S)	953	1	383920 395923
25	**Integrated Pollution Prevention And Control** Name: Heineken Uk Ltd Location: Royal Brewery, 201, Denmark Road, Manchester, M15 6LD Authority: Environment Agency, North West Region Permit Reference: UP3131UM Original Permit Ref: Bv7796iw Effective Date: 22nd February 2008 **Status:** **Superseded By Variation** Application Type: Variation App. Sub Type: Simple Standard Variation Positional Accuracy: Automatically positioned to the address Activity Code: 6.8 A(1) (D) (II) Activity Description: Animal, Vegetable & Food; Treating Etc. Vegetable Raw Materials For Food Greater Than 300T/Day Primary Activity: Y	A8SW (S)	953	1	383920 395923
25	**Integrated Pollution Prevention And Control** Name: Vws (Uk) Ltd Location: Royal Brewery Effluent Treatment Plant, Denmark Road, Moss Side,, Manchester, M15 6LD Authority: Environment Agency, North West Region Permit Reference: Ep3637pu Original Permit Ref: Ep3637pu Effective Date: 13th January 2006 **Status:** **Superseded By Variation** Application Type: Application App. Sub Type: New Positional Accuracy: Automatically positioned to the address Activity Code: 6.8 A(1) (D) (II) Activity Description: Animal, Vegetable & Food; Treating Etc. Vegetable Raw Materials For Food Greater Than 300T/Day Primary Activity: Y Activity Code: 0.0 Associated Process Activity Description: Associated Process Primary Activity: N	A8SW (S)	953	1	383920 395923
25	**Integrated Pollution Prevention And Control** Name: Heineken Uk Ltd Location: Royal Brewery, ROYAL BREWERY, DENMARK ROAD, MANCHESTER, Lancashire, M15 6LD Authority: Environment Agency, North West Region Permit Reference: Bv7796iw Original Permit Ref: Bv7796iw Effective Date: 22nd December 2005 **Status:** **Superseded By Variation** Application Type: Application App. Sub Type: New Positional Accuracy: Automatically positioned to the address Activity Code: 6.8 A(1) (D) (II) Activity Description: Animal, Vegetable & Food; Treating Etc. Vegetable Raw Materials For Food Greater Than 300T/Day Primary Activity: Y	A8SW (S)	953	1	383920 395923

Map ID	Details	Quadrant Reference (Compass Direction)	Estimated Distance From Site	Contact	NGR
25	**Integrated Pollution Prevention And Control** Name: Heineken Uk Ltd Location: Royal Brewery, Royal Brewery, Denmark Road, Manchester, Greater Manchester, M15 6LD Authority: Environment Agency, North West Region Permit Reference: DP3431LK Original Permit Ref: Bv7796iw Effective Date: 27th November 2006 **Status: Superseded By Variation** Application Type: Variation App. Sub Type: Simple Standard Variation Positional Accuracy: Manually positioned to the address or location Activity Code: 6.8 A(1) (D) (II) Activity Description: Animal, Vegetable & Food; Treating Etc. Vegetable Raw Materials For Food Greater Than 300T/Day Primary Activity: Y	A8SW (S)	954	1	383920 395922
26	**Local Authority Pollution Prevention and Controls** Name: Jessop & Baird Ltd Location: Medlock House, Hulme Street, Hulme, MANCHESTER, Lancashire, M15 6AL Authority: Manchester City Council, Environmental Health Department Permit Reference: 41/93 Dated: 14th June 1993 Process Type: Local Authority Air Pollution Control Description: PG6/32 Adhesive coating **Status: Authorisation revokedRevoked** Positional Accuracy: Automatically positioned to the address	A12NE (NW)	476	2	383796 397169
27	**Local Authority Pollution Prevention and Controls** Name: Dunlop LtdGrg Division Location: P O Box 151, MANCHESTER, Lancashire, M60 1PD Authority: Manchester City Council, Environmental Health Department Permit Reference: PPC/58/93 Dated: 2nd December 1993 Process Type: Local Authority Air Pollution Control Description: PG6/28 Rubber processes **Status: Authorisation revokedRevoked** Positional Accuracy: Manually positioned to the address or location	A18SW (NW)	499	2	383890 397289
28	**Local Authority Pollution Prevention and Controls** Name: Asda Hulme Location: 100 Princess Road, Hulme, MANCHESTER, Lancashire, M15 5AQ Authority: Manchester City Council, Environmental Health Department Permit Reference: PPC/PFS/RM/006/06 Dated: 25th February 1998 Process Type: Local Authority Air Pollution Control Description: PG1/14 Petrol filling station **Status: Authorised** Positional Accuracy: Manually positioned to the address or location	A7SE (SW)	908	2	383791 396022
29	**Local Authority Pollution Prevention and Controls** Name: The Laundry Shop Location: Unit 5 Peter House, Oxford Street, Manchester Authority: Manchester City Council, Environmental Health Department Permit Reference: PPC/DC/RM/01/09 Dated: 1st February 2007 Process Type: Local Authority Pollution Prevention and Control Description: PG6/46 Dry cleaning **Status: Permitted** Positional Accuracy: Located by supplier to within 10m	A18NW (N)	978	2	383915 397839
	Nearest Surface Water Feature	A18SW (N)	502	-	384119 397402
30	**Pollution Incidents to Controlled Waters** Property Type: Not Given Location: Greater Manchester Authority: Environment Agency, North West Region Pollutant: Unknown Note: River Medlock; None Pollution Found Incident Date: 6th October 1995 Incident Reference: 95632478 Catchment Area: Medlock Receiving Water: Not Given Cause of Incident: Other Incident/Unknown Incident Severity: Category 3 - Minor Incident Positional Accuracy: Located by supplier to within 100m	A18SE (NE)	564	1	384500 397400

Map ID	Details	Quadrant Reference (Compass Direction)	Estimated Distance From Site	Contact	NGR
31	**Pollution Incidents to Controlled Waters** Property Type: Private Sewage (Non-PLC): Sewerage Systems Location: Greater Manchester Authority: Environment Agency, North West Region Pollutant: Crude Sewage Note: River Medlock; Crude Sewage Incident Date: 25th March 1996 Incident Reference: 96630555 Catchment Area: Medlock Receiving Water: Not Given Cause of Incident: Blocked Sewer Incident Severity: Category 3 - Minor Incident Positional Accuracy: Located by supplier to within 100m	A18SW (N)	586	1	384200 397495
31	**Pollution Incidents to Controlled Waters** Property Type: Not Given Location: Greater Manchester Authority: Environment Agency, North West Region Pollutant: Unknown Note: None Affected; Diesel Spill Incident Date: 22nd August 1996 Incident Reference: 96631887 Catchment Area: Irwell Receiving Water: Not Given Cause of Incident: Accidental Spillage/Leakage Incident Severity: Category 3 - Minor Incident Positional Accuracy: Unknown	A18SW (N)	591	1	384200 397500
32	**Pollution Incidents to Controlled Waters** Property Type: Not Given Location: Greater Manchester Authority: Environment Agency, North West Region Pollutant: Unknown Note: None Pollution Found Incident Date: 11th January 1996 Incident Reference: 96630052 Catchment Area: Medlock Receiving Water: Not Given Cause of Incident: Other Incident/Unknown Incident Severity: Category 3 - Minor Incident Positional Accuracy: Located by supplier to within 100m	A18SE (N)	596	1	384300 397500
33	**Pollution Incidents to Controlled Waters** Property Type: Not Given Location: Location Description Not Available Authority: Environment Agency, North West Region Pollutant: Miscellaneous - Foam Note: River Medlock; Detergent Incident Date: 30th March 1995 Incident Reference: 95630655 Catchment Area: Medlock Receiving Water: Not Given Cause of Incident: Other Incident/Unknown Incident Severity: Category 3 - Minor Incident Positional Accuracy: Located by supplier to within 100m	A18SE (N)	617	1	384400 397500
34	**Pollution Incidents to Controlled Waters** Property Type: Road Location: Mancunian Way , HULME Authority: Environment Agency, North West Region Pollutant: Chemicals - Unknown Note: 20 Litres Of Chemical Irgasol In Drains Incident Date: 7th September 1998 Incident Reference: SO981631 Catchment Area: Manchester Ship Canal Receiving Water: Freshwater Stream/River Cause of Incident: Road Traffic Accident Incident Severity: Category 3 - Minor Incident Positional Accuracy: Located by supplier to within 100m	A12NW (NW)	745	1	383500 397200
35	**Pollution Incidents to Controlled Waters** Property Type: Not Given Location: Greater Manchester Authority: Environment Agency, North West Region Pollutant: Unknown Note: None Affected Incident Date: 8th November 1996 Incident Reference: 96632315 Catchment Area: Medlock Receiving Water: Not Given Cause of Incident: Other Incident/Unknown Incident Severity: Category 3 - Minor Incident Positional Accuracy: Located by supplier to within 100m	A18NE (N)	745	1	384500 397600

Map ID	Details	Quadrant Reference (Compass Direction)	Estimated Distance From Site	Contact	NGR
36	**Pollution Incidents to Controlled Waters** Property Type: Pollution Found Source Not Determined Location: Location Description Not Available Authority: Environment Agency, North West Region Pollutant: Miscellaneous - Colour Note: Not Supplied Incident Date: 2nd February 1995 Incident Reference: 95630210 Catchment Area: Medlock Receiving Water: Not Given Cause of Incident: Other Incident/Unknown Incident Severity: Category 3 - Minor Incident Positional Accuracy: Located by supplier to within 100m	A19SW (NE)	827	1	384800 397500
37	**Pollution Incidents to Controlled Waters** Property Type: Spillage; Accident - Static Site Location: Location Description Not Available Authority: Environment Agency, North West Region Pollutant: Chemicals - Herbicides/Fungicide Note: Malkin Brook Incident Date: 17th July 1992 Incident Reference: 92641296 Catchment Area: Bridgewater Canal Receiving Water: Not Given Cause of Incident: Unknown Incident Severity: Category 3 - Minor Incident Positional Accuracy: Located by supplier to within 100m	A8SE (S)	842	1	384300 396000
38	**Pollution Incidents to Controlled Waters** Property Type: Not Given Location: Greater Manchester Authority: Environment Agency, North West Region Pollutant: Unknown Note: None Pollution Found Incident Date: 8th November 1996 Incident Reference: 96632326 Catchment Area: Rochdale Canal Receiving Water: Not Given Cause of Incident: Other Incident/Unknown Incident Severity: Category 3 - Minor Incident Positional Accuracy: Unknown	A18NE (N)	908	1	384400 397800
39	**Pollution Incidents to Controlled Waters** Property Type: Not Given Location: Moorefield Cres, LOWTON Authority: Environment Agency, North West Region Pollutant: Oils - Unknown Note: Stream Discoloured Incident Date: 30th May 1998 Incident Reference: SO980959 Catchment Area: Glaze Receiving Water: Freshwater Stream/River Cause of Incident: Unknown Incident Severity: Category 3 - Minor Incident Positional Accuracy: Located by supplier to within 100m	A17SW (NW)	932	1	383400 397400
40	**Pollution Incidents to Controlled Waters** Property Type: Not Given Location: Greater Manchester Authority: Environment Agency, North West Region Pollutant: Oils - Other Oil Note: River Medlock; Diesel Incident Date: 26th June 1996 Incident Reference: 96631409 Catchment Area: Medlock Receiving Water: Not Given Cause of Incident: Miscellaneous/Other Pollution Type Incident Severity: Category 3 - Minor Incident Positional Accuracy: Located by supplier to within 100m	A19NE (NE)	969	1	384900 397600
41	**Pollution Incidents to Controlled Waters** Property Type: Not Given Location: Greater Manchester Authority: Environment Agency, North West Region Pollutant: Miscellaneous - Inert Suspended Solids Note: River Medlock; Silt Incident Date: 17th January 1996 Incident Reference: 96630110 Catchment Area: Medlock Receiving Water: Not Given Cause of Incident: In River Works Incident Severity: Category 3 - Minor Incident Positional Accuracy: Located by supplier to within 100m	A19SE (NE)	976	1	385001 397496

Map ID	Details	Quadrant Reference (Compass Direction)	Estimated Distance From Site	Contact	NGR
41	**Pollution Incidents to Controlled Waters** Property Type: Not Given Location: Greater Manchester Authority: Environment Agency, North West Region Pollutant: Unknown Note: River Medlock Incident Date: 2nd July 1995 Incident Reference: 95631978 Catchment Area: Medlock Receiving Water: Not Given Cause of Incident: Other Incident/Unknown Incident Severity: Category 3 - Minor Incident Positional Accuracy: Located by supplier to within 100m	A19SE (NE)	979	1	385001 397501
42	**Pollution Incidents to Controlled Waters** Property Type: Not Given Location: Location Description Not Available Authority: Environment Agency, North West Region Pollutant: Oils - Unknown Note: Not Supplied Incident Date: 8th July 1992 Incident Reference: 92611241 Catchment Area: Bridgewater Canal Receiving Water: Not Given Cause of Incident: Unknown Incident Severity: Category 3 - Minor Incident Positional Accuracy: Located by supplier to within 100m	A17SW (NW)	992	1	383400 397500
43	**Registered Radioactive Substances** Name: Manchester Metropolitan University Location: John Dalton Building, Chester Street, MANCHESTER, Lancashire, M1 5GD Authority: Environment Agency, North West Region Permit Reference: Bw5861 Dated: 1st December 2003 Process Type: Authorisation under S13 RSA for the disposal of Radioactive waste (was RSA60 S7) Description: Minor variation to authorisation under RSA **Status: Authorisation superseded by a substantial or non substantial variationSuperseded** Positional Accuracy: Automatically positioned to the address	A18SW (N)	347	1	384070 397222
43	**Registered Radioactive Substances** Name: Manchester Metropolitan University Location: John Dalton Building, Chester Street, MANCHESTER, Greater Manchester, M1 5GD Authority: Environment Agency, North West Region Permit Reference: BI0324 Dated: 23rd May 2001 Process Type: Registration under S7 RSA for the keeping and use of Radioactive materials (was RSA60 S1) Description: Minor variation to a registration under the Act of an open source which is also the subject of an authorisation **Status: Application has been authorised and any conditions apply to the operatorAuthorised** Positional Accuracy: Automatically positioned to the address	A18SW (N)	347	1	384070 397222
43	**Registered Radioactive Substances** Name: Manchester Metropolitan University Location: John Dalton Building, Chester Street, MANCHESTER, Greater Manchester, M1 5GD Authority: Environment Agency, North West Region Permit Reference: AP8403 Dated: 9th March 1995 Process Type: Authorisation under S13 RSA for the disposal of Radioactive waste (was RSA60 S7) Description: Minor variation to authorisation under RSA **Status: Authorisation superseded by a substantial or non substantial variationSuperseded** Positional Accuracy: Automatically positioned to the address	A18SW (N)	347	1	384070 397222
43	**Registered Radioactive Substances** Name: Manchester Metropolitan University Location: John Dalton Building, Chester Street, MANCHESTER, Greater Manchester, M1 5GD Authority: Environment Agency, North West Region Permit Reference: AO3155 Dated: 16th October 1994 Process Type: Authorisation under S13 RSA for the disposal of Radioactive waste (was RSA60 S7) Description: Substantial variation to authorisation under RSA **Status: Authorisation superseded by a substantial or non substantial variationSuperseded** Positional Accuracy: Automatically positioned to the address	A18SW (N)	347	1	384070 397222

Map ID	Details	Quadrant Reference (Compass Direction)	Estimated Distance From Site	Contact	NGR
43	**Registered Radioactive Substances** Name: Manchester Metropolitan University Location: John Dalton Building, Chester Street, MANCHESTER, Greater Manchester, M1 5GD Authority: Environment Agency, North West Region Permit Reference: AC9718 Dated: 31st March 1991 Process Type: Registration under S7 RSA for the keeping and use of Radioactive materials (was RSA60 S1) Description: Registration under the Act of an open source which is also the subject of an authorisation **Status: Authorisation superseded by a substantial or non substantial variationSuperseded** Positional Accuracy: Automatically positioned to the address	A18SW (N)	347	1	384070 397222
43	**Registered Radioactive Substances** Name: Manchester Metropolitan University Location: John Dalton Building, Chester Street, MANCHESTER, Greater Manchester, M1 5GD Authority: Environment Agency, North West Region Permit Reference: AC9688 Dated: 31st March 1991 Process Type: Authorisation under S13 RSA for the disposal of Radioactive waste (was RSA60 S7) Description: Authorisation under RSA **Status: Authorisation superseded by a substantial or non substantial variationSuperseded** Positional Accuracy: Automatically positioned to the address	A18SW (N)	347	1	384070 397222
44	**Registered Radioactive Substances** Name: University Of Manchester Location: Oxford Road, Manchester, M13 9PL Authority: Environment Agency, North West Region Permit Reference: CB0137 Dated: 8th December 2006 Process Type: Authorisation under S13 RSA for the disposal of Radioactive waste (was RSA60 S7) Description: Minor variation to authorisation under RSA **Status: Application has been authorised and any conditions apply to the operatorAuthorised** Positional Accuracy: Automatically positioned to the address	A14SW (E)	373	1	384615 396824
44	**Registered Radioactive Substances** Name: University Of Manchester Location: Oxford Road, MANCHESTER, M13 9PL Authority: Environment Agency, North West Region Permit Reference: Bz3067 Dated: 28th June 2005 Process Type: Authorisation under S13 RSA for the disposal of Radioactive waste (was RSA60 S7) Description: Initial variation to an authorisation under RSA **Status: Authorisation superseded by a substantial or non substantial variationSuperseded** Positional Accuracy: Automatically positioned to the address	A14SW (E)	373	1	384615 396824
44	**Registered Radioactive Substances** Name: University Of Manchester Location: Oxford Road, MANCHESTER, Lancashire, M13 9PL Authority: Environment Agency, North West Region Permit Reference: Bx8548 Dated: 1st October 2004 Process Type: Registration under S7 RSA for the keeping and use of Radioactive materials (was RSA60 S1) Description: Registration under the Act of an open source which is also the subject of an authorisation **Status: Application has been authorised and any conditions apply to the operatorAuthorised** Positional Accuracy: Automatically positioned to the address	A14SW (E)	373	1	384615 396824
44	**Registered Radioactive Substances** Name: University Of Manchester Location: Oxford Road, MANCHESTER, Lancashire, M13 9PL Authority: Environment Agency, North West Region Permit Reference: Bx8564 Dated: 2nd September 2004 Process Type: Authorisation under S13 RSA for the disposal of Radioactive waste (was RSA60 S7) Description: Authorisation under RSA **Status: Authorisation superseded by a substantial or non substantial variationSuperseded** Positional Accuracy: Automatically positioned to the address	A14SW (E)	373	1	384615 396824

Map ID	Details	Quadrant Reference (Compass Direction)	Estimated Distance From Site	Contact	NGR
44	**Registered Radioactive Substances** Name: Central Manchester University Hospitals Nhs Foundation Trust Location: Oxford Road, Manchester, Lancashire, M13 9PL Authority: Environment Agency, North West Region Permit Reference: Bm2918 Dated: 19th November 2001 Process Type: Registration under S7 RSA for the keeping and use of Radioactive materials (was RSA60 S1) Description: Substantial variation to a registration under the Act of an open source which is also the subject of an authorisation **Status: Authorisation superseded by a substantial or non substantial variationSuperseded** Positional Accuracy: Automatically positioned to the address	A14SW (E)	373	1	384615 396824
45	**Registered Radioactive Substances** Name: Manchester Metropolitan University Location: John Dalton Building, Chester Street, MANCHESTER, M1 5GD Authority: Environment Agency, North West Region Permit Reference: Ca1464 Dated: 17th February 2006 Process Type: Authorisation under S13 RSA for the disposal of Radioactive waste (was RSA60 S7) Description: Substantial variation to authorisation under RSA **Status: Application has been authorised and any conditions apply to the operatorAuthorised** Positional Accuracy: Automatically positioned to the address	A18SW (N)	405	1	384195 397314
46	**Registered Radioactive Substances** Name: Victoria University Of Manchester Location: Williamson Building, Oxford Road, MANCHESTER, Greater Manchester, M13 9PL Authority: Environment Agency, North West Region Permit Reference: Bt9640 Dated: 3rd February 2003 Process Type: Registration under S7 RSA for the keeping and use of Radioactive materials (was RSA60 S1) Description: Substantial variation to a registration under the Act of an open source which is not the subject of an authorisation, or an application for an authorisation **Status: Authorisation either revoked or cancelledCancelled** Positional Accuracy: Manually positioned to the address or location	A14SW (E)	435	1	384645 396692
46	**Registered Radioactive Substances** Name: Victoria University Of Manchester Location: Williamson Building, Oxford Road, MANCHESTER, Greater Manchester, M13 9PL Authority: Environment Agency, North West Region Permit Reference: BG4739 Dated: 16th August 1999 Process Type: Registration under S7 RSA for the keeping and use of Radioactive materials (was RSA60 S1) Description: Substantial variation to a registration under the Act of an open source which is not the subject of an authorisation, or an application for an authorisation **Status: Authorisation superseded by a substantial or non substantial variationSuperseded** Positional Accuracy: Manually positioned to the address or location	A14SW (E)	435	1	384645 396692
46	**Registered Radioactive Substances** Name: Victoria University Of Manchester Location: Williamsom Building, Oxford Road, MANCHESTER, Greater Manchester, M13 9PL Authority: Environment Agency, North West Region Permit Reference: AP8713 Dated: 20th February 1995 Process Type: Registration under S7 RSA for the keeping and use of Radioactive materials (was RSA60 S1) Description: Registration under the Act of an open source which is also the subject of an authorisation **Status: Authorisation superseded by a substantial or non substantial variationSuperseded** Positional Accuracy: Manually positioned to the address or location	A14SW (E)	435	1	384645 396692
46	**Registered Radioactive Substances** Name: University Of Manchester Location: Williamson Building, Oxford Road, MANCHESTER, Greater Manchester, M13 9PL Authority: Environment Agency, North West Region Permit Reference: AD0155 Dated: 31st March 1991 Process Type: Authorisation under S13 RSA for the disposal of Radioactive waste (was RSA60 S7) Description: Authorisation under RSA **Status: Authorisation either revoked or cancelledCancelled** Positional Accuracy: Manually positioned to the address or location	A14SW (E)	435	1	384645 396692

Map ID	Details	Quadrant Reference (Compass Direction)	Estimated Distance From Site	Contact	NGR
47	**Registered Radioactive Substances** Name: Central Manchester University Hospitals Nhs Foundation Trust Location: Radiological Protection Service, 327 Oxford Road, MANCHESTER, Greater Manchester, M13 9PL Authority: Environment Agency, North West Region Permit Reference: BA0536 Dated: 6th March 1998 Process Type: Registration under S7 RSA for the keeping and use of Radioactive materials (was RSA60 S1) Description: Minor variation to a registration under the Act of an open source which is also the subject of an authorisation **Status: Authorisation superseded by a substantial or non substantial variationSuperseded** Positional Accuracy: Manually positioned to the address or location	A9NW (SE)	605	1	384706 396470
47	**Registered Radioactive Substances** Name: Central Manchester University Hospitals Nhs Foundation Trust Location: Radiological Protection Service,327 Oxford Road, MANCHESTER, M13 9PL Authority: Environment Agency, North West Region Permit Reference: CD4486 Dated: 17th March 2009 Process Type: Registration under S7 RSA for the keeping and use of Radioactive materials (was RSA60 S1) Description: Minor variation to a registration under the Act of an open source which is also the subject of an authorisation **Status: Application has been authorised and any conditions apply to the operatorAuthorised** Positional Accuracy: Automatically positioned to the address	A9NW (SE)	608	1	384720 396482
47	**Registered Radioactive Substances** Name: Central Manchester University Hospitals Nhs Foundation Trust Location: 327, Oxford Road, Manchester, M13 9PG Authority: Environment Agency, North West Region Permit Reference: CA6121 Dated: 26th October 2006 Process Type: Registration under S7 RSA for the keeping and use of Radioactive materials (was RSA60 S1) Description: Substantial variation to a registration under the Act of an open source which is also the subject of an authorisation **Status: Authorisation superseded by a substantial or non substantial variationSuperseded** Positional Accuracy: Automatically positioned to the address	A9NW (SE)	608	1	384720 396482
47	**Registered Radioactive Substances** Name: University Of Manchester Location: 327 Oxford Road, MANCHESTER, Lancashire, M13 9PG Authority: Environment Agency, North West Region Permit Reference: Bw5900 Dated: 1st December 2003 Process Type: Authorisation under S13 RSA for the disposal of Radioactive waste (was RSA60 S7) Description: Minor variation to authorisation under RSA **Status: Authorisation either revoked or cancelledCancelled** Positional Accuracy: Automatically positioned to the address	A9NW (SE)	608	1	384720 396482
47	**Registered Radioactive Substances** Name: University Of Manchester Location: 327 Oxford Road, MANCHESTER, Greater Manchester, M13 9PG Authority: Environment Agency, North West Region Permit Reference: Br5949 Dated: 28th February 2002 Process Type: Authorisation under S13 RSA for the disposal of Radioactive waste (was RSA60 S7) Description: Minor variation to authorisation under RSA **Status: Authorisation superseded by a substantial or non substantial variationSuperseded** Positional Accuracy: Manually positioned to the address or location	A9NW (SE)	608	1	384720 396482
47	**Registered Radioactive Substances** Name: University Of Manchester Location: 327 Oxford Road, MANCHESTER, Greater Manchester, M13 9PG Authority: Environment Agency, North West Region Permit Reference: BI5954 Dated: 11th September 2001 Process Type: Authorisation under S13 RSA for the disposal of Radioactive waste (was RSA60 S7) Description: Initial variation to an authorisation under RSA **Status: Authorisation superseded by a substantial or non substantial variationSuperseded** Positional Accuracy: Manually positioned to the address or location	A9NW (SE)	608	1	384720 396482

Map ID	Details	Quadrant Reference (Compass Direction)	Estimated Distance From Site	Contact	NGR
47	**Registered Radioactive Substances** Name: University Of Manchester Location: 327 Oxford Road, MANCHESTER, Greater Manchester, M13 9PG Authority: Environment Agency, North West Region Permit Reference: AY6961 Dated: 10th July 1997 Process Type: Authorisation under S13 RSA for the disposal of Radioactive waste (was RSA60 S7) Description: Minor variation to authorisation under RSA **Status: Authorisation superseded by a substantial or non substantial variationSuperseded** Positional Accuracy: Manually positioned to the address or location	A9NW (SE)	608	1	384720 396482
47	**Registered Radioactive Substances** Name: University Of Manchester Location: 327 Oxford Road, MANCHESTER, Greater Manchester, M13 9PG Authority: Environment Agency, North West Region Permit Reference: AU1097 Dated: 16th February 1996 Process Type: Authorisation under S13 RSA for the disposal of Radioactive waste (was RSA60 S7) Description: Substantial variation to authorisation under RSA **Status: Authorisation superseded by a substantial or non substantial variationSuperseded** Positional Accuracy: Manually positioned to the address or location	A9NW (SE)	608	1	384720 396482
47	**Registered Radioactive Substances** Name: University Of Manchester Location: 327 Oxford Road, MANCHESTER, Greater Manchester, M13 9PG Authority: Environment Agency, North West Region Permit Reference: AO5492 Dated: 20th October 1994 Process Type: Authorisation under S13 RSA for the disposal of Radioactive waste (was RSA60 S7) Description: Minor variation to authorisation under RSA **Status: Authorisation superseded by a substantial or non substantial variationSuperseded** Positional Accuracy: Manually positioned to the address or location	A9NW (SE)	608	1	384720 396482
47	**Registered Radioactive Substances** Name: University Of Manchester Location: Health And Safety Services, Radiological Protection, 327 Oxford Road, MANCHESTER, Lancashire, M13 9PG Authority: Environment Agency, North West Region Permit Reference: AG3983 Dated: 12th February 1993 Process Type: Authorisation under S13 RSA for the disposal of Radioactive waste (was RSA60 S7) Description: Authorisation under RSA dated pre April 1991 **Status: Authorisation superseded by a substantial or non substantial variationSuperseded** Positional Accuracy: Automatically positioned to the address	A9NW (SE)	608	1	384720 396482
47	**Registered Radioactive Substances** Name: University Of Manchester Location: Radiological Protection Service, 327 Oxford Road, MANCHESTER, Greater Manchester, M13 9PG Authority: Environment Agency, North West Region Permit Reference: AD0180 Dated: 31st March 1991 Process Type: Authorisation under S13 RSA for the disposal of Radioactive waste (was RSA60 S7) Description: Authorisation under RSA **Status: Authorisation either revoked or cancelledCancelled** Positional Accuracy: Manually positioned to the address or location	A9NW (SE)	608	1	384720 396482
48	**Registered Radioactive Substances** Name: Umist Location: PO Box 88, MANCHESTER, Lancashire, M60 1QD Authority: Environment Agency, North West Region Permit Reference: Bq2154 Dated: 9th April 2002 Process Type: Authorisation under S13 RSA for the disposal of Radioactive waste (was RSA60 S7) Description: Substantial variation to authorisation under RSA **Status: Authorisation either revoked or cancelledCancelled** Positional Accuracy: Located by supplier to within 100m	A18SE (NE)	653	1	384500 397500

Map ID	Details	Quadrant Reference (Compass Direction)	Estimated Distance From Site	Contact	NGR
48	**Registered Radioactive Substances** Name: Umist Location: PO Box 88, MANCHESTER, Lancashire, M60 1QD Authority: Environment Agency, North West Region Permit Reference: AC8878 Dated: 31st March 1991 Process Type: Authorisation under S13 RSA for the disposal of Radioactive waste (was RSA60 S7) Description: Authorisation under RSA **Status: Authorisation either revoked or cancelledCancelled** Positional Accuracy: Located by supplier to within 100m	A18SE (NE)	653	1	384500 397500
48	**Registered Radioactive Substances** Name: Umist Location: Po Box 88, Sackville Street, MANCHESTER, M60 1QD Authority: Environment Agency, North West Region Permit Reference: AZ8692 Dated: 13th November 1997 Process Type: Authorisation under S13 RSA for the disposal of Radioactive waste (was RSA60 S7) Description: Minor variation to authorisation under RSA **Status: Authorisation superseded by a substantial or non substantial variationSuperseded** Positional Accuracy: Manually positioned to the address or location	A18SE (NE)	655	1	384477 397512
48	**Registered Radioactive Substances** Name: Umist Location: Po Box 88, Sackville Street, MANCHESTER, M60 1QD Authority: Environment Agency, North West Region Permit Reference: AX0526 Dated: 30th January 1997 Process Type: Authorisation under S13 RSA for the disposal of Radioactive waste (was RSA60 S7) Description: Minor variation to authorisation under RSA **Status: Authorisation superseded by a substantial or non substantial variationSuperseded** Positional Accuracy: Manually positioned to the address or location	A18SE (NE)	655	1	384478 397512
48	**Registered Radioactive Substances** Name: Umist Location: Po Box 88, Sackville Street, MANCHESTER, M60 1QD Authority: Environment Agency, North West Region Permit Reference: AP0143 Dated: 16th January 1995 Process Type: Authorisation under S13 RSA for the disposal of Radioactive waste (was RSA60 S7) Description: Minor variation to authorisation under RSA **Status: Authorisation superseded by a substantial or non substantial variationSuperseded** Positional Accuracy: Manually positioned to the address or location	A18SE (NE)	655	1	384478 397512
49	**Registered Radioactive Substances** Name: Umist Location: Po Box 88, Sackville Street, MANCHESTER, M60 1QD Authority: Environment Agency, North West Region Permit Reference: Bk5380 Dated: 6th March 2001 Process Type: Registration under S7 RSA for the keeping and use of Radioactive materials (was RSA60 S1) Description: Substantial variation to a registration under the Act of an open source which is also the subject of an authorisation **Status: Authorisation either revoked or cancelledCancelled** Positional Accuracy: Manually positioned to the address or location	A19SW (NE)	672	1	384612 397456
50	**Registered Radioactive Substances** Name: Manchester Incubator Co Ltd Location: Incubator Building, 48, Grafton Street, MANCHESTER, M13 9XX Authority: Environment Agency, North West Region Permit Reference: Bz3075 Dated: 23rd June 2005 Process Type: Authorisation under S13 RSA for the disposal of Radioactive waste (was RSA60 S7) Description: Substantial variation to authorisation under RSA **Status: Application has been authorised and any conditions apply to the operatorAuthorised** Positional Accuracy: Automatically positioned to the address	A9NW (SE)	739	1	384843 396428

Map ID	Details	Quadrant Reference (Compass Direction)	Estimated Distance From Site	Contact	NGR
50	**Registered Radioactive Substances** Name: Manchester Incubator Co Ltd Location: Manchester Incubator Building, Grafton Street, Manchester, M13 9XX Authority: Environment Agency, North West Region Permit Reference: By9248 Dated: 4th February 2005 Process Type: Authorisation under S13 RSA for the disposal of Radioactive waste (was RSA60 S7) Description: Minor variation to authorisation under RSA **Status: Authorisation superseded by a substantial or non substantial variationSuperseded** Positional Accuracy: Manually positioned to the address or location	A9NW (SE)	740	1	384843 396427
50	**Registered Radioactive Substances** Name: Renovo Ltd Location: Manchester Incubator Building, Grafton Street, Manchester, M13 9XX Authority: Environment Agency, North West Region Permit Reference: By9264 Dated: 4th February 2005 Process Type: Authorisation under S13 RSA for the disposal of Radioactive waste (was RSA60 S7) Description: Minor variation to authorisation under RSA **Status: Authorisation either revoked or cancelledCancelled** Positional Accuracy: Manually positioned to the address or location	A9NW (SE)	740	1	384843 396427
50	**Registered Radioactive Substances** Name: Manchester Incubator Co Ltd Location: Manchester Incubator Building, Grafton Street, Manchester, M13 9xx Authority: Environment Agency, North West Region Permit Reference: Bw6175 Dated: 1st December 2003 Process Type: Authorisation under S13 RSA for the disposal of Radioactive waste (was RSA60 S7) Description: Minor variation to authorisation under RSA **Status: Authorisation superseded by a substantial or non substantial variationSuperseded** Positional Accuracy: Manually positioned to the address or location	A9NW (SE)	756	1	384853 396412
50	**Registered Radioactive Substances** Name: Renovo Ltd Location: Manchester Incubator Building, Grafton Street, Manchester, M13 9xx Authority: Environment Agency, North West Region Permit Reference: By5196 Dated: 19th October 2004 Process Type: Authorisation under S13 RSA for the disposal of Radioactive waste (was RSA60 S7) Description: Minor variation to authorisation under RSA **Status: Authorisation superseded by a substantial or non substantial variationSuperseded** Positional Accuracy: Manually positioned to the address or location	A9NW (SE)	777	1	384859 396386
51	**Registered Radioactive Substances** Name: Renovo Ltd Location: Manchester Incubator Building, Grafton Street, Manchester, M13 9xx Authority: Environment Agency, North West Region Permit Reference: Bw6183 Dated: 1st December 2003 Process Type: Authorisation under S13 RSA for the disposal of Radioactive waste (was RSA60 S7) Description: Minor variation to authorisation under RSA **Status: Authorisation superseded by a substantial or non substantial variationSuperseded** Positional Accuracy: Manually positioned to the address or location	A9NE (SE)	776	1	384914 396469
52	**Registered Radioactive Substances** Name: Medeval Ltd Location: Skelton House, Lloyd Street North, Manchester Science Park, Manchester, M15 6SH Authority: Environment Agency, North West Region Permit Reference: BY5447 Dated: 12th May 2006 Process Type: Registration under S7 RSA for the keeping and use of Radioactive materials (was RSA60 S1) Description: Minor variation to a registration under the Act of an open source which is also the subject of an authorisation **Status: Authorisation either revoked or cancelledCancelled** Positional Accuracy: Automatically positioned to the address	A8SE (S)	783	1	384411 396083

Map ID	Details	Quadrant Reference (Compass Direction)	Estimated Distance From Site	Contact	NGR
52	**Registered Radioactive Substances** Name: Medeval Ltd Location: Skelton House, Lloyd Street North, Manchester Science Park, Manchester, M15 6SH Authority: Environment Agency, North West Region Permit Reference: BY5455 Dated: 12th May 2006 Process Type: Authorisation under S13 RSA for the disposal of Radioactive waste (was RSA60 S7) Description: Minor variation to authorisation under RSA **Status: Authorisation either revoked or cancelledCancelled** Positional Accuracy: Automatically positioned to the address	A8SE (S)	783	1	384411 396083
52	**Registered Radioactive Substances** Name: Medeval Ltd Location: Skelton House, Manchester Science Park, Lloyd Street North, MANCHESTER, Greater Manchester, M15 6SH Authority: Environment Agency, North West Region Permit Reference: AC8525 Dated: 31st March 1991 Process Type: Authorisation under S13 RSA for the disposal of Radioactive waste (was RSA60 S7) Description: Authorisation under RSA **Status: Authorisation superseded by a substantial or non substantial variationSuperseded** Positional Accuracy: Manually positioned to the address or location	A8SE (S)	783	1	384411 396083
52	**Registered Radioactive Substances** Name: Cyprotex Discovery Ltd Location: Skelton House, Manchester Science Park, Lloyd Street North, MANCHESTER, Greater Manchester, M15 6SH Authority: Environment Agency, North West Region Permit Reference: BI8023 Dated: 4th October 2001 Process Type: Authorisation under S13 RSA for the disposal of Radioactive waste (was RSA60 S7) Description: Authorisation under RSA **Status: Authorisation superseded by a substantial or non substantial variationSuperseded** Positional Accuracy: Manually positioned to the address or location	A8SE (S)	784	1	384410 396082
52	**Registered Radioactive Substances** Name: Medeval Ltd Location: Skelton House, Lloyd Street North, Manchester Science Park, MANCHESTER, Greater Manchester, M15 6SH Authority: Environment Agency, North West Region Permit Reference: AC8533 Dated: 31st March 1991 Process Type: Registration under S7 RSA for the keeping and use of Radioactive materials (was RSA60 S1) Description: Registration under the Act of an open source which is also the subject of an authorisation **Status: Authorisation superseded by a substantial or non substantial variationSuperseded** Positional Accuracy: Manually positioned to the address or location	A8SE (S)	788	1	384411 396078
52	**Registered Radioactive Substances** Name: Medeval Ltd Location: Skelton House, Manchester Science Park, Lloyd Street North, Manchester, Greater Manchester, M15 6sh Authority: Environment Agency, North West Region Permit Reference: Bw5853 Dated: 1st December 2003 Process Type: Authorisation under S13 RSA for the disposal of Radioactive waste (was RSA60 S7) Description: Minor variation to authorisation under RSA **Status: Authorisation superseded by a substantial or non substantial variationSuperseded** Positional Accuracy: Manually positioned to the address or location	A8SE (S)	790	1	384409 396076
53	**Registered Radioactive Substances** Name: University Of Manchester Location: North Campus, Sackville Street, Manchester, M60 1qd Authority: Environment Agency, North West Region Permit Reference: Bx8645 Dated: 2nd September 2004 Process Type: Authorisation under S13 RSA for the disposal of Radioactive waste (was RSA60 S7) Description: Authorisation under RSA **Status: Application has been authorised and any conditions apply to the operatorAuthorised** Positional Accuracy: Manually positioned to the road within the address or location	A18NE (N)	791	1	384479 397657

Map ID	Details	Quadrant Reference (Compass Direction)	Estimated Distance From Site	Contact	NGR
54	**Registered Radioactive Substances** Name: Motac Neuroscience Ltd Location: Manchester Incubator Building, Grafton Street, MANCHESTER, M13 9XX Authority: Environment Agency, North West Region Permit Reference: BI1924 Dated: 27th July 2001 Process Type: Registration under S7 RSA for the keeping and use of Radioactive materials (was RSA60 S1) Description: Registration under the Act of an open source which is also the subject of an authorisation **Status: Authorisation either revoked or cancelledCancelled** Positional Accuracy: Manually positioned to the road within the address or location	A9NE (SE)	870	1	384934 396330
54	**Registered Radioactive Substances** Name: Motac Neuroscience Ltd Location: Manchester Incubator Building, Grafton Street, MANCHESTER, M13 9XX Authority: Environment Agency, North West Region Permit Reference: BI1916 Dated: 27th July 2001 Process Type: Authorisation under S13 RSA for the disposal of Radioactive waste (was RSA60 S7) Description: Authorisation under RSA **Status: Authorisation either revoked or cancelledCancelled** Positional Accuracy: Manually positioned to the road within the address or location	A9NE (SE)	870	1	384934 396330
54	**Registered Radioactive Substances** Name: Manchester Incubator Co Ltd Location: Manchester Incubator Building, Grafton Street, MANCHESTER, M13 9XX Authority: Environment Agency, North West Region Permit Reference: BI1932 Dated: 27th July 2001 Process Type: Authorisation under S13 RSA for the disposal of Radioactive waste (was RSA60 S7) Description: Authorisation under RSA **Status: Authorisation superseded by a substantial or non substantial variationSuperseded** Positional Accuracy: Manually positioned to the road within the address or location	A9NE (SE)	876	1	384946 396336
54	**Registered Radioactive Substances** Name: Syngenta Ltd Location: Manchester Incubator Building, Grafton Street, MANCHESTER, M13 9XX Authority: Environment Agency, North West Region Permit Reference: BI2955 Dated: 27th July 2001 Process Type: Registration under S7 RSA for the keeping and use of Radioactive materials (was RSA60 S1) Description: Registration under the Act of an open source which is also the subject of an authorisation **Status: Authorisation either revoked or cancelledCancelled** Positional Accuracy: Manually positioned to the road within the address or location	A9NE (SE)	879	1	384953 396341
54	**Registered Radioactive Substances** Name: Syngenta Ltd Location: Manchester Incubator Building, Grafton Street, MANCHESTER, M13 9XX Authority: Environment Agency, North West Region Permit Reference: BI2963 Dated: 27th July 2001 Process Type: Authorisation under S13 RSA for the disposal of Radioactive waste (was RSA60 S7) Description: Authorisation under RSA **Status: Authorisation either revoked or cancelledCancelled** Positional Accuracy: Manually positioned to the road within the address or location	A9NE (SE)	879	1	384953 396341
55	**Registered Radioactive Substances** Name: Renovo Ltd Location: Manchester Incubator Building, Grafton Street, MANCHESTER, M13 9XX Authority: Environment Agency, North West Region Permit Reference: BI1959 Dated: 27th July 2001 Process Type: Registration under S7 RSA for the keeping and use of Radioactive materials (was RSA60 S1) Description: Registration under the Act of an open source which is also the subject of an authorisation **Status: Authorisation either revoked or cancelledCancelled** Positional Accuracy: Manually positioned to the road within the address or location	A9NE (SE)	895	1	384984 396357

Map ID	Details	Quadrant Reference (Compass Direction)	Estimated Distance From Site	Contact	NGR
55	**Registered Radioactive Substances** Name: Renovo Ltd Location: Manchester Incubator Building, Grafton Street, MANCHESTER, M13 9XX Authority: Environment Agency, North West Region Permit Reference: BI1967 Dated: 27th July 2001 Process Type: Authorisation under S13 RSA for the disposal of Radioactive waste (was RSA60 S7) Description: Authorisation under RSA **Status: Authorisation superseded by a substantial or non substantial variationSuperseded** Positional Accuracy: Manually positioned to the road within the address or location	A9NE (SE)	895	1	384984 396357
56	**Registered Radioactive Substances** Name: University Of Manchester Location: North Campus, Sackville Street, Manchester, M60 1qd Authority: Environment Agency, North West Region Permit Reference: Bx8661 Dated: 1st October 2004 Process Type: Registration under S7 RSA for the keeping and use of Radioactive materials (was RSA60 S1) Description: Registration under the Act of an open source which is also the subject of an authorisation **Status: Application has been authorised and any conditions apply to the operatorAuthorised** Positional Accuracy: Manually positioned to the road within the address or location	A18NE (N)	900	1	384399 397792
57	**Registered Radioactive Substances** Name: Central Manchester And Manchester Childrens Nhs Trust Location: Manchester Royal Eye Hospital, Nelson Street, MANCHESTER, Greater Manchester, M13 9WH Authority: Environment Agency, North West Region Permit Reference: AP9353 Dated: 1st April 1991 Process Type: Registration under S7 RSA for the keeping and use of Radioactive materials (was RSA60 S1) Description: Registration under the Act of an open source which is also the subject of an authorisation **Status: Authorisation superseded by a substantial or non substantial variationSuperseded** Positional Accuracy: Unknown	A9SE (SE)	960	1	384932 396191
58	**Registered Radioactive Substances** Name: Central Manchester University Hospitals Nhs Foundation Trust Location: Nuclear Medicine Department,Manchester Royal Infirmary,Oxford Road, MANCHESTER, Greater Manchester, M13 9WL Authority: Environment Agency, North West Region Permit Reference: CD4508 Dated: 17th March 2009 Process Type: Authorisation under S13 RSA for the disposal of Radioactive waste (was RSA60 S7) Description: Minor variation to authorisation under RSA **Status: Application has been authorised and any conditions apply to the operatorAuthorised** Positional Accuracy: Automatically positioned to the address	A9NE (SE)	980	1	384979 396212
58	**Registered Radioactive Substances** Name: Central Manchester University Hospitals Nhs Foundation Trust Location: Manchester Royal Infirmary, Oxford Road, MANCHESTER, M13 9WL Authority: Environment Agency, North West Region Permit Reference: Bz5027 Dated: 19th September 2005 Process Type: Registration under S7 RSA for the keeping and use of Radioactive materials (was RSA60 S1) Description: Substantial variation to a registration under the Act of an open source which is also the subject of an authorisation **Status: Authorisation superseded by a substantial or non substantial variationSuperseded** Positional Accuracy: Automatically positioned to the address	A9NE (SE)	980	1	384979 396212
58	**Registered Radioactive Substances** Name: Central Manchester University Hospitals Nhs Foundation Trust Location: Nuclear Medecine Department, Manchester Royal Infirmary, Oxford Road, Manchester, Greater Manchester, M13 9WL Authority: Environment Agency, North West Region Permit Reference: Bz4675 Dated: 19th September 2005 Process Type: Authorisation under S13 RSA for the disposal of Radioactive waste (was RSA60 S7) Description: Substantial variation to authorisation under RSA **Status: Authorisation superseded by a substantial or non substantial variationSuperseded** Positional Accuracy: Manually positioned to the address or location	A9NE (SE)	995	1	385004 396218

Map ID	Details	Quadrant Reference (Compass Direction)	Estimated Distance From Site	Contact	NGR
58	**Registered Radioactive Substances** Name: Central Manchester University Hospitals Nhs Foundation Trust Location: Nuclear Medecine Department, Manchester Royal Infirmary, Oxford Road, Manchester, Greater Manchester, M13 9WL Authority: Environment Agency, North West Region Permit Reference: Bw6051 Dated: 1st December 2003 Process Type: Authorisation under S13 RSA for the disposal of Radioactive waste (was RSA60 S7) Description: Minor variation to authorisation under RSA **Status: Authorisation superseded by a substantial or non substantial variationSuperseded** Positional Accuracy: Manually positioned to the address or location	A9NE (SE)	995	1	385004 396218
58	**Registered Radioactive Substances** Name: Central Manchester University Hospitals Nhs Foundation Trust Location: Nuclear Medecine Department, Manchester Royal Infirmary, Oxford Road, Manchester, Greater Manchester, M13 9WL Authority: Environment Agency, North West Region Permit Reference: Bm2926 Dated: 19th November 2001 Process Type: Authorisation under S13 RSA for the disposal of Radioactive waste (was RSA60 S7) Description: Substantial variation to authorisation under RSA **Status: Authorisation superseded by a substantial or non substantial variationSuperseded** Positional Accuracy: Manually positioned to the address or location	A9NE (SE)	995	1	385004 396218
58	**Registered Radioactive Substances** Name: Central Manchester University Hospitals Nhs Foundation Trust Location: Nuclear Medecine Department, Manchester Royal Infirmary, Oxford Road, Manchester, Greater Manchester, M13 9WL Authority: Environment Agency, North West Region Permit Reference: AS1266 Dated: 29th March 1995 Process Type: Authorisation under S13 RSA for the disposal of Radioactive waste (was RSA60 S7) Description: Authorisation under RSA **Status: Authorisation superseded by a substantial or non substantial variationSuperseded** Positional Accuracy: Manually positioned to the address or location	A9NE (SE)	995	1	385004 396218
58	**Registered Radioactive Substances** Name: Manchester Central Hospitals Nhs Trust Location: Nuclear Medecine Department, Manchester Royal Infirmary, Oxford Road, Manchester, Greater Manchester, M13 9WL Authority: Environment Agency, North West Region Permit Reference: AB9712 Dated: 31st March 1991 Process Type: Authorisation under S13 RSA for the disposal of Radioactive waste (was RSA60 S7) Description: Authorisation under RSA **Status: Authorisation either revoked or cancelledCancelled** Positional Accuracy: Manually positioned to the address or location	A9NE (SE)	995	1	385004 396218
	River Quality Name: Corn Bk GQA Grade: River Quality C Reach: Qsl At Openshaw To Msc Estimated Distance (km): 5.6 Flow Rate: Flow less than 0.31 cumecs Flow Type: River Year: 2000	A13SE (S)	0	1	384210 396856
	River Quality Name: Medlock GQA Grade: River Quality E Reach: Lords Bk To Irwell Estimated Distance (km): 9.5 Flow Rate: Flow less than 0.31 cumecs Flow Type: River Year: 2000	A18SE (N)	370	1	384277 397275

Map ID	Details	Quadrant Reference (Compass Direction)	Estimated Distance From Site	Contact	NGR
	River Quality Name: Rochdale Canal GQA Grade: River Quality B Reach: Ashton Canal To Knott Mill Estimated Distance (km): 1.8 Flow Rate: Flow greater than 80 cumecs Flow Type: Canal Year: 2000	A17SE (NW)	704	1	383863 397516
	River Quality Name: Bridgewater Canal GQA Grade: River Quality B Reach: Conf Rochdale Canal To Tilting Weir Estimated Distance (km): .4 Flow Rate: Flow greater than 80 cumecs Flow Type: Canal Year: 2000	A17SW (NW)	985	1	383335 397398
59	**Water Abstractions** Operator: Manchester Metropolitan University Licence Number: Nw/069/0006/003 Permit Version: 1 Location: Borehole 1 At Lower Chatham Street Authority: Environment Agency, North West Region Abstraction: Schools and Colleges: General Use (Medium Loss) Abstraction Type: Water may be abstracted from a single point Source: Groundwater Daily Rate (m3): Not Supplied Yearly Rate (m3): Not Supplied Details: Not Supplied Authorised Start: 01 April Authorised End: 31 March Permit Start Date: 1st April 2011 Permit End Date: Not Supplied Positional Accuracy: Located by supplier to within 10m	A13NW (N)	186	1	384180 397091
59	**Water Abstractions** Operator: Manchester Metropolitan University Licence Number: Nw/069/0006/003 Permit Version: 1 Location: Borehole 1 At Lower Chatham Street Authority: Environment Agency, North West Region Abstraction: Schools and Colleges: Heat Pump Abstraction Type: Water may be abstracted from a single point Source: Groundwater Daily Rate (m3): Not Supplied Yearly Rate (m3): Not Supplied Details: Not Supplied Authorised Start: 01 April Authorised End: 31 March Permit Start Date: 1st April 2011 Permit End Date: Not Supplied Positional Accuracy: Located by supplier to within 10m	A13NW (N)	186	1	384180 397091
60	**Water Abstractions** Operator: Dunlop Rubber Co Limited Licence Number: 2569007027 Permit Version: Not Supplied Location: Borehole, Cambridge Street, MANCHESTER Authority: Environment Agency, North West Region Abstraction: Cooling Abstraction Type: Not Supplied Source: Groundwater Daily Rate (m3): 1811 Yearly Rate (m3): 154564 Details: Licence Status: Revoked Authorised Start: Not Supplied Authorised End: Not Supplied Permit Start Date: Not Supplied Permit End Date: Not Supplied Positional Accuracy: Located by supplier to within 100m	A13NW (NW)	364	1	384000 397200

Map ID	Details	Quadrant Reference (Compass Direction)	Estimated Distance From Site	Contact	NGR
61	**Water Abstractions** Operator: North Western Electricity Board Licence Number: 2569006023 Permit Version: Not Supplied Location: Rochdale Canal, Dickinson Street, MANCHESTER Authority: Environment Agency, North West Region Abstraction: Cooling Abstraction Type: Not Supplied Source: Canal Daily Rate (m3): 82 Yearly Rate (m3): 25230 Details: Licence Status: Revoked Authorised Start: Not Supplied Authorised End: Not Supplied Permit Start Date: Not Supplied Permit End Date: Not Supplied Positional Accuracy: Located by supplier to within 100m	A18NW (N)	800	1	384100 397700
62	**Water Abstractions** Operator: West Contracting Licence Number: Nw0690006001 Permit Version: 1 Location: Boreholes At Origin Developments, Manchester Authority: Environment Agency, North West Region Abstraction: Other Industrial/Commercial/Public Services: Non-Evaporative Cooling Abstraction Type: Water may be abstracted from a single point Source: Groundwater Daily Rate (m3): Not Supplied Yearly Rate (m3): Not Supplied Details: Not Supplied Authorised Start: 01 May Authorised End: 30 September Permit Start Date: 19th January 2009 Permit End Date: Not Supplied Positional Accuracy: Located by supplier to within 10m	A18NE (N)	838	1	384378 397733
62	**Water Abstractions** Operator: West Contracting Licence Number: Nw/069/0006/001 Permit Version: 1 Location: Boreholes At Origin Developments, Manchester Authority: Environment Agency, North West Region Abstraction: Other Industrial/Commercial/Public Services: Non-Evaporative Cooling Abstraction Type: Water may be abstracted from a single point Source: Groundwater Daily Rate (m3): Not Supplied Yearly Rate (m3): Not Supplied Details: Not Supplied Authorised Start: 01 May Authorised End: 30 September Permit Start Date: 19th January 2009 Permit End Date: Not Supplied Positional Accuracy: Located by supplier to within 10m	A18NE (N)	838	1	384378 397733
63	**Water Abstractions** Operator: Heineken Uk Ltd Licence Number: 2569007007 Permit Version: 102 Location: Borehole At Premises Moss Side Manchester Authority: Environment Agency, North West Region Abstraction: Breweries/Wine: General Cooling (Existing Licences Only) (High Loss) Abstraction Type: Water may be abstracted from a single point Source: Groundwater Daily Rate (m3): Not Supplied Yearly Rate (m3): Not Supplied Details: Premises At Moss Side, Manchester Authorised Start: 01 January Authorised End: 31 December Permit Start Date: 23rd November 2009 Permit End Date: Not Supplied Positional Accuracy: Located by supplier to within 100m	A8SW (S)	981	1	383900 395900

Map ID	Details	Quadrant Reference (Compass Direction)	Estimated Distance From Site	Contact	NGR
63	**Water Abstractions** Operator: Heineken Uk Ltd Licence Number: 2569007007 Permit Version: 102 Location: Borehole At Premises Moss Side Manchester Authority: Environment Agency, North West Region Abstraction: Breweries/Wine: Process Water Abstraction Type: Water may be abstracted from a single point Source: Groundwater Daily Rate (m3): Not Supplied Yearly Rate (m3): Not Supplied Details: Premises At Moss Side, Manchester Authorised Start: 01 January Authorised End: 31 December Permit Start Date: 23rd November 2009 Permit End Date: Not Supplied Positional Accuracy: Located by supplier to within 100m	A8SW (S)	981	1	383900 395900
63	**Water Abstractions** Operator: Scottish And Newcastle Uk Ltd Licence Number: 2569007007 Permit Version: 101 Location: Borehole At Premises Moss Side Manchester Authority: Environment Agency, North West Region Abstraction: Breweries/Wine: General Cooling (Existing Licences Only) (High Loss) Abstraction Type: Water may be abstracted from a single point Source: Groundwater Daily Rate (m3): Not Supplied Yearly Rate (m3): Not Supplied Details: Premises At Moss Side, Manchester Authorised Start: 01 January Authorised End: 31 December Permit Start Date: 17th April 2008 Permit End Date: Not Supplied Positional Accuracy: Located by supplier to within 100m	A8SW (S)	981	1	383900 395900
63	**Water Abstractions** Operator: Scottish And Newcastle Uk Ltd Licence Number: 2569007007 Permit Version: 101 Location: Borehole At Premises Moss Side Manchester Authority: Environment Agency, North West Region Abstraction: Breweries/Wine: Process Water Abstraction Type: Water may be abstracted from a single point Source: Groundwater Daily Rate (m3): Not Supplied Yearly Rate (m3): Not Supplied Details: Premises At Moss Side, Manchester Authorised Start: 01 January Authorised End: 31 December Permit Start Date: 17th April 2008 Permit End Date: Not Supplied Positional Accuracy: Located by supplier to within 100m	A8SW (S)	981	1	383900 395900
63	**Water Abstractions** Operator: Scottish Courage Brewing Ltd Licence Number: 2569007007 Permit Version: 100 Location: Borehole At Premises Moss Side Manchester Authority: Environment Agency, North West Region Abstraction: Breweries/Wine: General Cooling (Existing Licences Only) (High Loss) Abstraction Type: Water may be abstracted from a single point Source: Groundwater Daily Rate (m3): 900 Yearly Rate (m3): 227000 Details: Premises At Moss Side, Manchester Authorised Start: 01 January Authorised End: 31 December Permit Start Date: 31st December 2003 Permit End Date: Not Supplied Positional Accuracy: Located by supplier to within 100m	A8SW (S)	981	1	383900 395900

Map ID	Details	Quadrant Reference (Compass Direction)	Estimated Distance From Site	Contact	NGR
63	**Water Abstractions** Operator: Scottish Courage Brewing Ltd Licence Number: 2569007007 Permit Version: 100 Location: Borehole At Premises Moss Side Manchester Authority: Environment Agency, North West Region Abstraction: Breweries/Wine: Process Water Abstraction Type: Water may be abstracted from a single point Source: Groundwater Daily Rate (m3): Not Supplied Yearly Rate (m3): Not Supplied Details: Premises At Moss Side, Manchester Authorised Start: 01 January Authorised End: 31 December Permit Start Date: 31st December 2003 Permit End Date: Not Supplied Positional Accuracy: Located by supplier to within 10m	A8SW (S)	981	1	383900 395900
	Water Abstractions Operator: British Telecommunications Plc Licence Number: 2569007069 Permit Version: 100 Location: Borehole At George St, Manchester Authority: Environment Agency, North West Region Abstraction: Other Industrial/Commercial/Public Services: General Cooling (Existing Licences Only) (Low Loss) Abstraction Type: Water may be abstracted from a single point Source: Groundwater Daily Rate (m3): 860 Yearly Rate (m3): 1100 Details: Premises At Rutherford Hse, York St Authorised Start: 01 January Authorised End: 31 December Permit Start Date: 1st April 2007 Permit End Date: Not Supplied Positional Accuracy: Located by supplier to within 100m	A23SW (N)	1097	1	384100 398000
	Water Abstractions Operator: Moseley Rubber Co Ltd Licence Number: 2569006001 Permit Version: 100 Location: Borehole At Premises, Broadie St, Ardwick, Manchester Authority: Environment Agency, North West Region Abstraction: Rubber: General Cooling (Existing Licences Only) (Low Loss) Abstraction Type: Water may be abstracted from a single point Source: Groundwater Daily Rate (m3): 909 Yearly Rate (m3): 331858 Details: Premises At Broadie St., Ardwick Authorised Start: 01 January Authorised End: 31 December Permit Start Date: 8th February 1966 Permit End Date: Not Supplied Positional Accuracy: Located by supplier to within 10m	A20SW (NE)	1199	1	385240 397540
	Water Abstractions Operator: Hydes Brewery Ltd Licence Number: 2569007009 Permit Version: 102 Location: Borehole At Premises, Moss Lane West Manchester Authority: Environment Agency, North West Region Abstraction: Breweries/Wine: Process Water Abstraction Type: Water may be abstracted from a single point Source: Groundwater Daily Rate (m3): Not Supplied Yearly Rate (m3): Not Supplied Details: 46 Moss Lane West, Manchester Authorised Start: 01 January Authorised End: 31 December Permit Start Date: 12th April 2006 Permit End Date: Not Supplied Positional Accuracy: Located by supplier to within 10m	A2NW (SW)	1386	1	383220 395850

Map ID	Details	Quadrant Reference (Compass Direction)	Estimated Distance From Site	Contact	NGR
	Water Abstractions Operator: Hydes Brewery Ltd Licence Number: 2569007009 Permit Version: 101 Location: Borehole At Premises, Moss Lane West Manchester Authority: Environment Agency, North West Region Abstraction: Breweries/Wine: General Cooling (Existing Licences Only) (Low Loss) Abstraction Type: Water may be abstracted from a single point Source: Groundwater Daily Rate (m3): 373 Yearly Rate (m3): 66826 Details: 46 Moss Lane West, Manchester Authorised Start: 01 January Authorised End: 31 December Permit Start Date: 7th October 2000 Permit End Date: Not Supplied Positional Accuracy: Located by supplier to within 10m	A2NW (SW)	1386	1	383220 395850
	Water Abstractions Operator: Hydes Brewery Ltd Licence Number: 2569007009 Permit Version: 101 Location: Borehole At Premises, Moss Lane West Manchester Authority: Environment Agency, North West Region Abstraction: Breweries/Wine: Process Water Abstraction Type: Water may be abstracted from a single point Source: Groundwater Daily Rate (m3): Not Supplied Yearly Rate (m3): Not Supplied Details: 46 Moss Lane West, Manchester Authorised Start: 01 January Authorised End: 31 December Permit Start Date: 7th October 2000 Permit End Date: Not Supplied Positional Accuracy: Located by supplier to within 10m	A2NW (SW)	1386	1	383220 395850
	Water Abstractions Operator: Her Majesty'S Court Service Licence Number: 2569007089 Permit Version: 2 Location: 2 Boreholes At Gartside Street Manchester Authority: Environment Agency, North West Region Abstraction: Other Industrial/Commercial/Public Services: Non-Evaporative Cooling Abstraction Type: Water may be abstracted from a single point Source: Groundwater Daily Rate (m3): Not Supplied Yearly Rate (m3): Not Supplied Details: Land At Gartside Street Manchester Authorised Start: 01 January Authorised End: 31 December Permit Start Date: 10th July 2008 Permit End Date: Not Supplied Positional Accuracy: Located by supplier to within 10m	A22NW (NW)	1657	1	383335 398310
	Water Abstractions Operator: Bovis Lend Lease Ltd Licence Number: 2569007089 Permit Version: 1 Location: 2 Boreholes At Gartside Street Manchester Authority: Environment Agency, North West Region Abstraction: Other Industrial/Commercial/Public Services: Non-Evaporative Cooling Abstraction Type: Water may be abstracted from a single point Source: Groundwater Daily Rate (m3): Not Supplied Yearly Rate (m3): Not Supplied Details: Land At Gartside Street Manchester Authorised Start: 01 January Authorised End: 31 December Permit Start Date: 28th January 2005 Permit End Date: Not Supplied Positional Accuracy: Located by supplier to within 10m	A22NW (NW)	1657	1	383335 398310

Map ID	Details	Quadrant Reference (Compass Direction)	Estimated Distance From Site	Contact	NGR
	Water Abstractions Operator: Cds Computer Design Systems Ltd Licence Number: 2569007053 Permit Version: 100 Location: R Irwell At Irwell Works, Ordsall Lane, Salford Authority: Environment Agency, North West Region Abstraction: Other Industrial/Commercial/Public Services: General Cooling (Existing Licences Only) (Low Loss) Abstraction Type: Water may be abstracted from a single point Source: Surface Daily Rate (m3): 455 Yearly Rate (m3): 22730 Details: Irwell Works, Ordsall Lane, Salford Authorised Start: 01 January Authorised End: 31 December Permit Start Date: 1st November 1987 Permit End Date: Not Supplied Positional Accuracy: Located by supplier to within 100m	(W)	1751	1	382500 397400
	Water Abstractions Operator: British Telecommunications Plc Licence Number: 2569007070 Permit Version: 101 Location: Borehole At Dial House Chapel Street Salford Authority: Environment Agency, North West Region Abstraction: Other Industrial/Commercial/Public Services: General Cooling (Existing Licences Only) (High Loss) Abstraction Type: Water may be abstracted from a single point Source: Groundwater Daily Rate (m3): Not Supplied Yearly Rate (m3): Not Supplied Details: Premises At Dial House, Salford Authorised Start: 01 January Authorised End: 31 December Permit Start Date: 1st April 2007 Permit End Date: Not Supplied Positional Accuracy: Located by supplier to within 100m	(N)	1865	1	383700 398700
	Water Abstractions Operator: British Telecom Licence Number: 2569007070 Permit Version: 100 Location: Borehole At Dial House, Chapel St, Salford Authority: Environment Agency, North West Region Abstraction: Other Industrial/Commercial/Public Services: General Cooling (Existing Licences Only) (High Loss) Abstraction Type: Water may be abstracted from a single point Source: Groundwater Daily Rate (m3): 30 Yearly Rate (m3): 45 Details: Premises At Dial House, Salford Authorised Start: 01 January Authorised End: 31 December Permit Start Date: 27th January 1971 Permit End Date: Not Supplied Positional Accuracy: Located by supplier to within 100m	(N)	1865	1	383700 398700
	Groundwater Vulnerability Soil Classification: Soils of High Leaching Potential (U) - Soil information for restored mineral workings and urban areas is based on fewer observations than elsewhere. A worst case vulnerability classification (H) assumed, until proved otherwise Map Sheet: Sheet 17 Derbyshire & North Staffordshire Scale: 1:100,000	A13SE (S)	0	1	384208 396872
	Drift Deposits None				
	Bedrock Aquifer Designations Aquifer Desination: Principal Aquifer	A13SE (S)	0	3	384208 396872
	Superficial Aquifer Designations Aquifer Designation: Secondary Aquifer - A	A13SE (S)	0	3	384208 396872
64	**Source Protection Zones** Name: Various Source: Environment Agency, Head Office Reference: Not Supplied Type: Zone III (Total Catchment): The total area needed to support the discharge from the protected groundwater source.	A13SE (S)	0	1	384208 396872

Map ID	Details	Quadrant Reference (Compass Direction)	Estimated Distance From Site	Contact	NGR
65	**Source Protection Zones** Name: Strangeways Source: Environment Agency, Head Office Reference: Nw133 Type: Zone III (Total Catchment): The total area needed to support the discharge from the protected groundwater source.	A13NE (NE)	213	1	384396 397032
66	**Source Protection Zones** Name: Moss Side Source: Environment Agency, Head Office Reference: Nw097 Type: Zone II (Outer Protection Zone): Either 25% of the source area or a 400 day travel time whichever is greater.	A8SW (S)	745	1	383931 396139
67	**Source Protection Zones** Name: Moss Side Source: Environment Agency, Head Office Reference: Nw097 Type: Zone I (Inner Protection Zone): Travel time of 50 days or less to the groundwater source.	A8SW (S)	886	1	383881 396007
68	**Source Protection Zones** Name: Moss Side Source: Environment Agency, Head Office Reference: Nw097 Type: Groundwater Source	A7SE (S)	997	1	383850 395900
	Extreme Flooding from Rivers or Sea without Defences Type: Extent of Extreme Flooding from Rivers or Sea without Defences Flood Plain Type: Fluvial Models Boundary Accuracy: As Supplied	A13SW (S)	25	1	384185 396813
	Flooding from Rivers or Sea without Defences Type: Extent of Flooding from Rivers or Sea without Defences Flood Plain Type: Fluvial Models Boundary Accuracy: As Supplied	A13SW (S)	25	1	384185 396813
	Areas Benefiting from Flood Defences None				
	Flood Water Storage Areas None				
	Flood Defences None				

Map ID	Details	Quadrant Reference (Compass Direction)	Estimated Distance From Site	Contact	NGR
69	**Historical Landfill Sites** Licence Holder: Demolition Service Limited Location: Hulme, Manchester Name: Moss Side Shopping Centre Operator Location: Not Supplied Boundary Accuracy: As Supplied Provider Reference: EAHLD16588 First Input Date: 31st May 1994 Last Input Date: 5th June 1995 Specified Waste Type: Deposited Waste included Inert and Industrial Waste EA Waste Ref: Not Supplied Regis Ref: Not Supplied WRC Ref: 4200/9100 BGS Ref: Not Supplied Other Ref: F061 ,0103, RD/LIC/1036/93	A7SE (SW)	868	1	383669 396144
70	**Licensed Waste Management Facilities (Locations)** Licence Number: 50191 Location: Little Ireland Phase B, Great Marlborough Street, Manchester, M1 5NN Operator Name: Terra Vac (uk) Ltd Operator Location: Strategic Business Centre, Blue Ridge Park, Thunderhead Ridge, Glasshoughton, Castleford, WF10 4UA Authority: Environment Agency - North East Region, Ridings Area Site Category: Mobile Plant **Licence Status: Issued** Issued: 17th June 2002 Last Modified: Not Supplied Expires: Not Supplied Suspended: Not Supplied Revoked: Not Supplied Surrendered: Not Supplied IPPC Reference: Not Supplied Positional Accuracy: Located by supplier to within 10m	A18SW (NW)	515	1	383998 397374
71	**Licensed Waste Management Facilities (Locations)** Licence Number: 105196 Location: 100 Barbirolli Square, Manchester, M2 3AB Operator Name: Hillhouse Remediation Ltd Operator Location: Not Supplied Authority: Environment Agency - North West Region, South Area Site Category: Mobile plant for reclamation, restoration **Licence Status: Issued** Issued: 22nd June 2011 Last Modified: Not Supplied Expires: Not Supplied Suspended: Not Supplied Revoked: Not Supplied Surrendered: Not Supplied IPPC Reference: Not Supplied Positional Accuracy: Manually positioned to the address or location	A18NW (N)	855	1	383879 397693
	Local Authority Landfill Coverage Name: Manchester City Council - Has not been able to supply Landfill data		0	8	384208 396872

Map ID	Details	Quadrant Reference (Compass Direction)	Estimated Distance From Site	Contact	NGR
72	**Registered Landfill Sites** Licence Holder: Demolition Services Ltd Licence Reference: 01036 Site Location: Moss Side District Shopping Centre, Moss Side, Manchester, Greater Manchester Licence Easting: 383500 Licence Northing: 396100 Operator Location: Croft House, Whitehall Road, Drighlington, Bradford, West Yorkshire Authority: Environment Agency - North West Region, South Area Site Category: Landfill Max Input Rate: Very Large (Equal to or greater than 250,000 tonnes per year) Waste Source Restrictions: Some restriction on source of waste Status: Licence has completion certificateSurrendered Dated: 1st April 1994 Preceded By Licence: Not Given Superseded By Licence: Not Given Positional Accuracy: Manually positioned to the road within the address or location Boundary Accuracy: Not Applicable Authorised Waste: Max.Waste Permitted By Licence Rubble,Hardcore,Stone,Brickwk,Concrete Prohibited Waste: Asbestos Liquid Wastes Sludge Wastes Special Wastes Waste In Drums Waste In Skips Waste N.O.S Whether/Not Pack./Pre-Trt	A7NE (SW)	761	1	383667 396286

Map ID	Details	Quadrant Reference (Compass Direction)	Estimated Distance From Site	Contact	NGR
	BGS 1:625,000 Solid Geology Description: Permian and Triassic sandstones, undifferentiated,including Bunter and Keuper	A13SE (S)	0	3	384208 396872
	BGS Estimated Soil Chemistry Source: British Geological Survey, National Geoscience Information Service Soil Sample Type: Rural Soil Arsenic Concentration: 15 - 25 mg/kg Cadmium Concentration: <1.8 mg/kg Chromium Concentration: 60 - 90 mg/kg Lead Concentration: 300 - 600 mg/kg Nickel Concentration: 30 - 45 mg/kg	A13SE (S)	0	4	384208 396872
	BGS Estimated Soil Chemistry Source: British Geological Survey, National Geoscience Information Service Soil Sample Type: Rural Soil Arsenic Concentration: 15 - 25 mg/kg Cadmium Concentration: <1.8 mg/kg Chromium Concentration: 60 - 90 mg/kg Lead Concentration: 150 - 300 mg/kg Nickel Concentration: 30 - 45 mg/kg	A13NE (N)	90	4	384208 397000
	BGS Estimated Soil Chemistry Source: British Geological Survey, National Geoscience Information Service Soil Sample Type: Rural Soil Arsenic Concentration: 25 - 35 mg/kg Cadmium Concentration: <1.8 mg/kg Chromium Concentration: 60 - 90 mg/kg Lead Concentration: 150 - 300 mg/kg Nickel Concentration: 30 - 45 mg/kg	A13NE (NE)	169	4	384350 397020
	BGS Estimated Soil Chemistry Source: British Geological Survey, National Geoscience Information Service Soil Sample Type: Rural Soil Arsenic Concentration: 15 - 25 mg/kg Cadmium Concentration: <1.8 mg/kg Chromium Concentration: 60 - 90 mg/kg Lead Concentration: 150 - 300 mg/kg Nickel Concentration: 30 - 45 mg/kg	A13SW (W)	172	4	384000 396872
	BGS Estimated Soil Chemistry Source: British Geological Survey, National Geoscience Information Service Soil Sample Type: Rural Soil Arsenic Concentration: 25 - 35 mg/kg Cadmium Concentration: <1.8 mg/kg Chromium Concentration: 60 - 90 mg/kg Lead Concentration: 300 - 600 mg/kg Nickel Concentration: 45 - 60 mg/kg	A13NE (NE)	175	4	384370 397000
	BGS Estimated Soil Chemistry Source: British Geological Survey, National Geoscience Information Service Soil Sample Type: Rural Soil Arsenic Concentration: 15 - 25 mg/kg Cadmium Concentration: <1.8 mg/kg Chromium Concentration: 60 - 90 mg/kg Lead Concentration: 150 - 300 mg/kg Nickel Concentration: 30 - 45 mg/kg	A13NW (W)	185	4	384000 396947

Map ID	Details	Quadrant Reference (Compass Direction)	Estimated Distance From Site	Contact	NGR
	BGS Estimated Soil Chemistry Source: British Geological Survey, National Geoscience Information Service Soil Sample Type: Rural Soil Arsenic Concentration: 15 - 25 mg/kg Cadmium Concentration: <1.8 mg/kg Chromium Concentration: 60 - 90 mg/kg Lead Concentration: 150 - 300 mg/kg Nickel Concentration: 30 - 45 mg/kg	A13NW (W)	185	4	384003 396955
	BGS Estimated Soil Chemistry Source: British Geological Survey, National Geoscience Information Service Soil Sample Type: Rural Soil Arsenic Concentration: 15 - 25 mg/kg Cadmium Concentration: <1.8 mg/kg Chromium Concentration: 60 - 90 mg/kg Lead Concentration: 150 - 300 mg/kg Nickel Concentration: 30 - 45 mg/kg	A13NW (NW)	194	4	384021 397000
	BGS Estimated Soil Chemistry Source: British Geological Survey, National Geoscience Information Service Soil Sample Type: Rural Soil Arsenic Concentration: 15 - 25 mg/kg Cadmium Concentration: <1.8 mg/kg Chromium Concentration: 60 - 90 mg/kg Lead Concentration: <150 mg/kg Nickel Concentration: 30 - 45 mg/kg	A13NW (NW)	211	4	384000 397000
	BGS Estimated Soil Chemistry Source: British Geological Survey, National Geoscience Information Service Soil Sample Type: Rural Soil Arsenic Concentration: 15 - 25 mg/kg Cadmium Concentration: <1.8 mg/kg Chromium Concentration: 60 - 90 mg/kg Lead Concentration: 150 - 300 mg/kg Nickel Concentration: 30 - 45 mg/kg	A13NE (NE)	230	4	384394 397062
	BGS Estimated Soil Chemistry Source: British Geological Survey, National Geoscience Information Service Soil Sample Type: Rural Soil Arsenic Concentration: 15 - 25 mg/kg Cadmium Concentration: <1.8 mg/kg Chromium Concentration: 60 - 90 mg/kg Lead Concentration: 150 - 300 mg/kg Nickel Concentration: 30 - 45 mg/kg	A13SE (S)	240	4	384262 396604
	BGS Estimated Soil Chemistry Source: British Geological Survey, National Geoscience Information Service Soil Sample Type: Rural Soil Arsenic Concentration: 15 - 25 mg/kg Cadmium Concentration: <1.8 mg/kg Chromium Concentration: 60 - 90 mg/kg Lead Concentration: 300 - 600 mg/kg Nickel Concentration: 30 - 45 mg/kg	A13NE (NE)	252	4	384457 397000

Map ID	Details	Quadrant Reference (Compass Direction)	Estimated Distance From Site	Contact	NGR
	BGS Estimated Soil Chemistry Source: British Geological Survey, National Geoscience Information Service Soil Sample Type: Rural Soil Arsenic Concentration: 15 - 25 mg/kg Cadmium Concentration: <1.8 mg/kg Chromium Concentration: 60 - 90 mg/kg Lead Concentration: 150 - 300 mg/kg Nickel Concentration: 30 - 45 mg/kg	A13NW (NW)	333	4	383894 397061
	BGS Estimated Soil Chemistry Source: British Geological Survey, National Geoscience Information Service Soil Sample Type: Rural Soil Arsenic Concentration: 25 - 35 mg/kg Cadmium Concentration: <1.8 mg/kg Chromium Concentration: 60 - 90 mg/kg Lead Concentration: <150 mg/kg Nickel Concentration: 15 - 30 mg/kg	A18SW (N)	340	4	384169 397246
	BGS Estimated Soil Chemistry Source: British Geological Survey, National Geoscience Information Service Soil Sample Type: Rural Soil Arsenic Concentration: 15 - 25 mg/kg Cadmium Concentration: <1.8 mg/kg Chromium Concentration: 60 - 90 mg/kg Lead Concentration: 150 - 300 mg/kg Nickel Concentration: 30 - 45 mg/kg	A12NE (W)	344	4	383850 397000
	BGS Estimated Soil Chemistry Source: British Geological Survey, National Geoscience Information Service Soil Sample Type: Rural Soil Arsenic Concentration: 15 - 25 mg/kg Cadmium Concentration: <1.8 mg/kg Chromium Concentration: 60 - 90 mg/kg Lead Concentration: 150 - 300 mg/kg Nickel Concentration: 30 - 45 mg/kg	A18SE (N)	365	4	384209 397275
	BGS Estimated Soil Chemistry Source: British Geological Survey, National Geoscience Information Service Soil Sample Type: Rural Soil Arsenic Concentration: 25 - 35 mg/kg Cadmium Concentration: <1.8 mg/kg Chromium Concentration: 60 - 90 mg/kg Lead Concentration: <150 mg/kg Nickel Concentration: 15 - 30 mg/kg	A14SW (E)	395	4	384630 396782
	BGS Estimated Soil Chemistry Source: British Geological Survey, National Geoscience Information Service Soil Sample Type: Rural Soil Arsenic Concentration: 15 - 25 mg/kg Cadmium Concentration: <1.8 mg/kg Chromium Concentration: 60 - 90 mg/kg Lead Concentration: 150 - 300 mg/kg Nickel Concentration: 30 - 45 mg/kg	A14SW (E)	420	4	384661 396814

Map ID	Details	Quadrant Reference (Compass Direction)	Estimated Distance From Site	Contact	NGR
	BGS Estimated Soil Chemistry Source: British Geological Survey, National Geoscience Information Service Soil Sample Type: Rural Soil Arsenic Concentration: 15 - 25 mg/kg Cadmium Concentration: <1.8 mg/kg Chromium Concentration: 60 - 90 mg/kg Lead Concentration: 150 - 300 mg/kg Nickel Concentration: 30 - 45 mg/kg	A18SW (N)	444	4	384048 397319
	BGS Estimated Soil Chemistry Source: British Geological Survey, National Geoscience Information Service Soil Sample Type: Rural Soil Arsenic Concentration: 25 - 35 mg/kg Cadmium Concentration: <1.8 mg/kg Chromium Concentration: 60 - 90 mg/kg Lead Concentration: 150 - 300 mg/kg Nickel Concentration: 30 - 45 mg/kg	A18SW (N)	452	4	384108 397347
	BGS Estimated Soil Chemistry Source: British Geological Survey, National Geoscience Information Service Soil Sample Type: Rural Soil Arsenic Concentration: 15 - 25 mg/kg Cadmium Concentration: <1.8 mg/kg Chromium Concentration: 60 - 90 mg/kg Lead Concentration: 150 - 300 mg/kg Nickel Concentration: 30 - 45 mg/kg	A18SW (N)	460	4	384142 397362
	BGS Estimated Soil Chemistry Source: British Geological Survey, National Geoscience Information Service Soil Sample Type: Rural Soil Arsenic Concentration: 25 - 35 mg/kg Cadmium Concentration: <1.8 mg/kg Chromium Concentration: 60 - 90 mg/kg Lead Concentration: 150 - 300 mg/kg Nickel Concentration: 30 - 45 mg/kg	A18SW (N)	605	4	384000 397473
	BGS Estimated Soil Chemistry Source: British Geological Survey, National Geoscience Information Service Soil Sample Type: Rural Soil Arsenic Concentration: 15 - 25 mg/kg Cadmium Concentration: <1.8 mg/kg Chromium Concentration: 60 - 90 mg/kg Lead Concentration: 150 - 300 mg/kg Nickel Concentration: 30 - 45 mg/kg	A18NW (N)	678	4	384000 397551
	BGS Estimated Soil Chemistry Source: British Geological Survey, National Geoscience Information Service Soil Sample Type: Rural Soil Arsenic Concentration: 15 - 25 mg/kg Cadmium Concentration: <1.8 mg/kg Chromium Concentration: 60 - 90 mg/kg Lead Concentration: <150 mg/kg Nickel Concentration: 30 - 45 mg/kg	A18NW (N)	699	4	384000 397573

Map ID	Details	Quadrant Reference (Compass Direction)	Estimated Distance From Site	Contact	NGR
	BGS Estimated Soil Chemistry Source: British Geological Survey, National Geoscience Information Service Soil Sample Type: Rural Soil Arsenic Concentration: 25 - 35 mg/kg Cadmium Concentration: <1.8 mg/kg Chromium Concentration: 60 - 90 mg/kg Lead Concentration: <150 mg/kg Nickel Concentration: 15 - 30 mg/kg	A18NW (N)	701	4	383954 397558
	BGS Estimated Soil Chemistry Source: British Geological Survey, National Geoscience Information Service Soil Sample Type: Rural Soil Arsenic Concentration: 15 - 25 mg/kg Cadmium Concentration: <1.8 mg/kg Chromium Concentration: 60 - 90 mg/kg Lead Concentration: <150 mg/kg Nickel Concentration: 30 - 45 mg/kg	A18NW (NW)	704	4	383923 397548
	BGS Estimated Soil Chemistry Source: British Geological Survey, National Geoscience Information Service Soil Sample Type: Rural Soil Arsenic Concentration: 15 - 25 mg/kg Cadmium Concentration: <1.8 mg/kg Chromium Concentration: 60 - 90 mg/kg Lead Concentration: 150 - 300 mg/kg Nickel Concentration: 30 - 45 mg/kg	A19SW (NE)	712	4	384683 397452
	BGS Estimated Soil Chemistry Source: British Geological Survey, National Geoscience Information Service Soil Sample Type: Rural Soil Arsenic Concentration: 15 - 25 mg/kg Cadmium Concentration: <1.8 mg/kg Chromium Concentration: 60 - 90 mg/kg Lead Concentration: 150 - 300 mg/kg Nickel Concentration: 30 - 45 mg/kg	A14SE (E)	756	4	385000 396872
	BGS Estimated Soil Chemistry Source: British Geological Survey, National Geoscience Information Service Soil Sample Type: Rural Soil Arsenic Concentration: 15 - 25 mg/kg Cadmium Concentration: <1.8 mg/kg Chromium Concentration: 60 - 90 mg/kg Lead Concentration: 150 - 300 mg/kg Nickel Concentration: 30 - 45 mg/kg	A14NE (E)	769	4	385000 397000
	BGS Estimated Soil Chemistry Source: British Geological Survey, National Geoscience Information Service Soil Sample Type: Rural Soil Arsenic Concentration: 25 - 35 mg/kg Cadmium Concentration: <1.8 mg/kg Chromium Concentration: 60 - 90 mg/kg Lead Concentration: <150 mg/kg Nickel Concentration: 15 - 30 mg/kg	A14SE (SE)	820	4	385000 396544

Map ID	Details	Quadrant Reference (Compass Direction)	Estimated Distance From Site	Contact	NGR
	BGS Estimated Soil Chemistry Source: British Geological Survey, National Geoscience Information Service Soil Sample Type: Rural Soil Arsenic Concentration: 15 - 25 mg/kg Cadmium Concentration: <1.8 mg/kg Chromium Concentration: 60 - 90 mg/kg Lead Concentration: 150 - 300 mg/kg Nickel Concentration: 30 - 45 mg/kg	A14NE (E)	829	4	385000 397199
	BGS Estimated Soil Chemistry Source: British Geological Survey, National Geoscience Information Service Soil Sample Type: Rural Soil Arsenic Concentration: 15 - 25 mg/kg Cadmium Concentration: <1.8 mg/kg Chromium Concentration: 60 - 90 mg/kg Lead Concentration: 150 - 300 mg/kg Nickel Concentration: 30 - 45 mg/kg	A8SE (S)	836	4	384208 396000
	BGS Estimated Soil Chemistry Source: British Geological Survey, National Geoscience Information Service Soil Sample Type: Rural Soil Arsenic Concentration: 25 - 35 mg/kg Cadmium Concentration: <1.8 mg/kg Chromium Concentration: 60 - 90 mg/kg Lead Concentration: <150 mg/kg Nickel Concentration: <15 mg/kg	A19NW (NE)	858	4	384783 397557
	BGS Estimated Soil Chemistry Source: British Geological Survey, National Geoscience Information Service Soil Sample Type: Rural Soil Arsenic Concentration: 15 - 25 mg/kg Cadmium Concentration: <1.8 mg/kg Chromium Concentration: 60 - 90 mg/kg Lead Concentration: 150 - 300 mg/kg Nickel Concentration: 30 - 45 mg/kg	A8SW (S)	858	4	384000 396000
	BGS Estimated Soil Chemistry Source: British Geological Survey, National Geoscience Information Service Soil Sample Type: Rural Soil Arsenic Concentration: 15 - 25 mg/kg Cadmium Concentration: <1.8 mg/kg Chromium Concentration: 60 - 90 mg/kg Lead Concentration: 150 - 300 mg/kg Nickel Concentration: 30 - 45 mg/kg	A9NE (SE)	872	4	385000 396426
	BGS Estimated Soil Chemistry Source: British Geological Survey, National Geoscience Information Service Soil Sample Type: Rural Soil Arsenic Concentration: 25 - 35 mg/kg Cadmium Concentration: <1.8 mg/kg Chromium Concentration: 60 - 90 mg/kg Lead Concentration: <150 mg/kg Nickel Concentration: <15 mg/kg	A18NE (N)	959	4	384525 397819

Map ID	Details	Quadrant Reference (Compass Direction)	Estimated Distance From Site	Contact	NGR
	BGS Measured Urban Soil Chemistry Source: British Geological Survey, National Geoscience Information Service Grid: 384270, 396640 Soil Sample Type: Topsoil Sample Area: Manchester Arsenic Measured Concentration: 31.00 mg/kg Cadmium Measured Concentration: 1.70 mg/kg Chromium Measured Concentration: 63.00 mg/kg Lead Measured Concentration: 204.00 mg/kg Nickel Measured Concentration: 27.00 mg/kg	A13SE (S)	210	3	384270 396640
	BGS Measured Urban Soil Chemistry Source: British Geological Survey, National Geoscience Information Service Grid: 384430, 397270 Soil Sample Type: Topsoil Sample Area: Manchester Arsenic Measured Concentration: 13.00 mg/kg Cadmium Measured Concentration: 0.60 mg/kg Chromium Measured Concentration: 66.00 mg/kg Lead Measured Concentration: 64.00 mg/kg Nickel Measured Concentration: 19.00 mg/kg	A18SE (NE)	417	3	384430 397270
	BGS Measured Urban Soil Chemistry Source: British Geological Survey, National Geoscience Information Service Grid: 383760, 396710 Soil Sample Type: Topsoil Sample Area: Manchester Arsenic Measured Concentration: 15.00 mg/kg Cadmium Measured Concentration: 0.50 mg/kg Chromium Measured Concentration: 39.00 mg/kg Lead Measured Concentration: 111.00 mg/kg Nickel Measured Concentration: 13.00 mg/kg	A12SE (W)	444	3	383760 396710
	BGS Measured Urban Soil Chemistry Source: British Geological Survey, National Geoscience Information Service Grid: 383750, 397170 Soil Sample Type: Topsoil Sample Area: Manchester Arsenic Measured Concentration: 23.00 mg/kg Cadmium Measured Concentration: 1.10 mg/kg Chromium Measured Concentration: 109.00 mg/kg Lead Measured Concentration: 284.00 mg/kg Nickel Measured Concentration: 31.00 mg/kg	A12NE (NW)	513	3	383750 397170
	BGS Measured Urban Soil Chemistry Source: British Geological Survey, National Geoscience Information Service Grid: 384720, 396660 Soil Sample Type: Topsoil Sample Area: Manchester Arsenic Measured Concentration: 118.00 mg/kg Cadmium Measured Concentration: 2.50 mg/kg Chromium Measured Concentration: 362.00 mg/kg Lead Measured Concentration: 1513.00 mg/kg Nickel Measured Concentration: 129.00 mg/kg	A14SW (SE)	517	3	384720 396660

Map ID	Details	Quadrant Reference (Compass Direction)	Estimated Distance From Site	Contact	NGR
	BGS Measured Urban Soil Chemistry Source: British Geological Survey, National Geoscience Information Service Grid: 384230, 396230 Soil Sample Type: Topsoil Sample Area: Manchester Arsenic Measured Concentration: 14.00 mg/kg Cadmium Measured Concentration: 0.70 mg/kg Chromium Measured Concentration: 52.00 mg/kg Lead Measured Concentration: 174.00 mg/kg Nickel Measured Concentration: 20.00 mg/kg	A8NE (S)	607	3	384230 396230
	BGS Measured Urban Soil Chemistry Source: British Geological Survey, National Geoscience Information Service Grid: 384750, 397300 Soil Sample Type: Topsoil Sample Area: Manchester Arsenic Measured Concentration: 19.00 mg/kg Cadmium Measured Concentration: 0.60 mg/kg Chromium Measured Concentration: 81.00 mg/kg Lead Measured Concentration: 157.00 mg/kg Nickel Measured Concentration: 26.00 mg/kg	A19SW (NE)	658	3	384750 397300
	BGS Measured Urban Soil Chemistry Source: British Geological Survey, National Geoscience Information Service Grid: 384760, 396320 Soil Sample Type: Topsoil Sample Area: Manchester Arsenic Measured Concentration: 36.00 mg/kg Cadmium Measured Concentration: 1.70 mg/kg Chromium Measured Concentration: 88.00 mg/kg Lead Measured Concentration: 691.00 mg/kg Nickel Measured Concentration: 42.00 mg/kg	A9NW (SE)	747	3	384760 396320
	BGS Measured Urban Soil Chemistry Source: British Geological Survey, National Geoscience Information Service Grid: 383660, 396290 Soil Sample Type: Topsoil Sample Area: Manchester Arsenic Measured Concentration: 26.00 mg/kg Cadmium Measured Concentration: 0.50 mg/kg Chromium Measured Concentration: 76.00 mg/kg Lead Measured Concentration: 273.00 mg/kg Nickel Measured Concentration: 32.00 mg/kg	A7NE (SW)	764	3	383660 396290
	BGS Measured Urban Soil Chemistry Source: British Geological Survey, National Geoscience Information Service Grid: 383340, 396800 Soil Sample Type: Topsoil Sample Area: Manchester Arsenic Measured Concentration: 27.00 mg/kg Cadmium Measured Concentration: 1.70 mg/kg Chromium Measured Concentration: 66.00 mg/kg Lead Measured Concentration: 193.00 mg/kg Nickel Measured Concentration: 25.00 mg/kg	A12SW (W)	835	3	383340 396800

Map ID	Details	Quadrant Reference (Compass Direction)	Estimated Distance From Site	Contact	NGR
	BGS Measured Urban Soil Chemistry Source: British Geological Survey, National Geoscience Information Service Grid: 384430, 397810 Soil Sample Type: Topsoil Sample Area: Manchester Arsenic Measured Concentration: 35.00 mg/kg Cadmium Measured Concentration: 1.90 mg/kg Chromium Measured Concentration: 78.00 mg/kg Lead Measured Concentration: 339.00 mg/kg Nickel Measured Concentration: 32.00 mg/kg	A18NE (N)	924	3	384430 397810
	BGS Measured Urban Soil Chemistry Source: British Geological Survey, National Geoscience Information Service Grid: 383880, 397770 Soil Sample Type: Topsoil Sample Area: Manchester Arsenic Measured Concentration: 12.00 mg/kg Cadmium Measured Concentration: 0.30 mg/kg Chromium Measured Concentration: 56.00 mg/kg Lead Measured Concentration: 102.00 mg/kg Nickel Measured Concentration: 18.00 mg/kg	A18NW (N)	925	3	383880 397770
	BGS Measured Urban Soil Chemistry Source: British Geological Survey, National Geoscience Information Service Grid: 384770, 397740 Soil Sample Type: Topsoil Sample Area: Manchester Arsenic Measured Concentration: 28.00 mg/kg Cadmium Measured Concentration: 1.00 mg/kg Chromium Measured Concentration: 94.00 mg/kg Lead Measured Concentration: 189.00 mg/kg Nickel Measured Concentration: 22.00 mg/kg	A19NW (NE)	996	3	384770 397740
	BGS Urban Soil Chemistry Averages Source: British Geological Survey, National Geoscience Information Service Sample Area: Manchester Count Id: 300 Arsenic Minimum Concentration: 3.00 mg/kg Arsenic Average Concentration: 28.00 mg/kg Arsenic Maximum Concentration: 1008.00 mg/kg Cadmium Minimum Concentration: 0.30 mg/kg Cadmium Average Concentration: 1.40 mg/kg Cadmium Maximum Concentration: 80.30 mg/kg Chromium Minimum Concentration: 29.00 mg/kg Chromium Average Concentration: 92.00 mg/kg Chromium Maximum Concentration: 1252.00 mg/kg Lead Minimum Concentration: 21.00 mg/kg Lead Average Concentration: 270.00 mg/kg Lead Maximum Concentration: 2687.00 mg/kg Nickel Minimum Concentration: 6.00 mg/kg Nickel Average Concentration: 32.00 mg/kg Nickel Maximum Concentration: 137.00 mg/kg	A13SE (S)	0	3	384208 396872

Map ID	Details	Quadrant Reference (Compass Direction)	Estimated Distance From Site	Contact	NGR
	Coal Mining Affected Areas Description: In an area which may be affected by coal mining activity. It is recommended that a coal mining report is obtained from the Coal Authority. Contact details are included in the Useful Contacts section of this report.	A13SE (S)	0	5	384208 396872
	Man-Made Mining Cavities Easting: 384900 Northing: 397100 Distance: 699 Quadrant Reference: A14 Quadrant Reference: NE Bearing Ref: E Cavity Type: SHAFT ENTRY SANDSTONE WORKINGS Commodity: Sandstone Solid Geology Detail: BUNTER SANDSTONE MANCHESTER MARLS COLLYHURST SANDSTONE Superficial Geology Detail: Glacial Till	A14NE (E)	699	6	384900 397100
	Non Coal Mining Areas of Great Britain No Hazard				
	Potential for Collapsible Ground Stability Hazards Hazard Potential: Very Low Source: British Geological Survey, National Geoscience Information Service	A13SE (S)	0	3	384208 396872
	Potential for Compressible Ground Stability Hazards Hazard Potential: No Hazard Source: British Geological Survey, National Geoscience Information Service	A13SE (S)	0	3	384208 396872
	Potential for Ground Dissolution Stability Hazards No Hazard				
	Potential for Landslide Ground Stability Hazards Hazard Potential: Very Low Source: British Geological Survey, National Geoscience Information Service	A13SE (S)	0	3	384208 396872
	Potential for Running Sand Ground Stability Hazards Hazard Potential: Very Low Source: British Geological Survey, National Geoscience Information Service	A13SE (S)	0	3	384208 396872
	Potential for Shrinking or Swelling Clay Ground Stability Hazards Hazard Potential: No Hazard Source: British Geological Survey, National Geoscience Information Service	A13SE (S)	0	3	384208 396872
	Potential for Shrinking or Swelling Clay Ground Stability Hazards Hazard Potential: Very Low Source: British Geological Survey, National Geoscience Information Service	A13NW (W)	185	3	384003 396955
	Potential for Shrinking or Swelling Clay Ground Stability Hazards Hazard Potential: Very Low Source: British Geological Survey, National Geoscience Information Service	A13NE (E)	232	3	384463 396933
	Radon Potential - Radon Protection Measures Protection Measure: No radon protective measures are necessary in the construction of new dwellings or extensions Source: British Geological Survey, National Geoscience Information Service	A13SE (S)	0	3	384208 396872
	Radon Potential - Radon Affected Areas Affected Area: The property is in a lower probability radon area, as less than 1% of homes are above the action level Source: British Geological Survey, National Geoscience Information Service	A13SE (S)	0	3	384208 396872

Map ID	Details	Quadrant Reference (Compass Direction)	Estimated Distance From Site	Contact	NGR
73	**Contemporary Trade Directory Entries** Name: Muprint Location: 28 Higher Cambridge St, Manchester, Lancashire, M15 6AA Classification: Printers **Status: Active** Positional Accuracy: Manually positioned within the geographical locality	A13SW (S)	52	-	384194 396784
74	**Contemporary Trade Directory Entries** Name: The Dolly Tub Location: 1, Bonsall Street, Manchester, M15 6DR Classification: Ironing & Home Laundry Services **Status: Inactive** Positional Accuracy: Automatically positioned to the address	A13SW (W)	150	-	384034 396819
75	**Contemporary Trade Directory Entries** Name: Flanny Cleaning Services Location: Flat 13, Hornchurch Court, Bonsall Street, Manchester, Lancashire, M15 6DS Classification: Cleaning Services - Domestic **Status: Inactive** Positional Accuracy: Automatically positioned to the address	A13SW (W)	232	-	383943 396837
76	**Contemporary Trade Directory Entries** Name: Euro-Industrial Engineering Ltd Location: 133, Grosvenor Street, Manchester, M1 7HE Classification: Pumps - Sales, Servicing & Repairs **Status: Inactive** Positional Accuracy: Automatically positioned to the address	A13NE (NE)	254	-	384404 397085
77	**Contemporary Trade Directory Entries** Name: Best Rest Location: 120-122, Grosvenor Street, Manchester, M1 7HL Classification: Bed & Mattress Manufacturers **Status: Active** Positional Accuracy: Automatically positioned to the address	A13NE (NE)	311	-	384426 397144
78	**Contemporary Trade Directory Entries** Name: Print Copy Shop Location: Mandela Buildings, 99, Oxford Road, Manchester, M1 7EL Classification: Copying & Duplicating Services **Status: Inactive** Positional Accuracy: Automatically positioned to the address	A18SE (N)	330	-	384328 397221
78	**Contemporary Trade Directory Entries** Name: Print Location: Mandela Buildings, 99, Oxford Road, Manchester, M1 7EL Classification: Copying & Duplicating Services **Status: Inactive** Positional Accuracy: Automatically positioned to the address	A18SE (N)	330	-	384328 397221
79	**Contemporary Trade Directory Entries** Name: University Dental Hospital Location: University Dental Hospital of Manchester, Higher Cambridge Street, Manchester, M15 6FH Classification: Hospitals **Status: Inactive** Positional Accuracy: Automatically positioned to the address	A13SE (SE)	347	-	384383 396542
80	**Contemporary Trade Directory Entries** Name: Gesco Location: Oxford Rd, Manchester, M1 7ED Classification: Plastics - Injection Moulding **Status: Inactive** Positional Accuracy: Manually positioned to the road within the address or location	A18SE (N)	367	-	384246 397276
81	**Contemporary Trade Directory Entries** Name: Yating Lighting Location: Oxford Rd, Manchester, Lancashire, M13 9PL Classification: Lighting Manufacturers **Status: Inactive** Positional Accuracy: Manually positioned within the geographical locality	A14SW (E)	373	-	384615 396824
82	**Contemporary Trade Directory Entries** Name: Ats Euromaster Ltd Location: 20, Wilmott Street, Manchester, Lancashire, M15 6BE Classification: Tyre Dealers **Status: Inactive** Positional Accuracy: Automatically positioned to the address	A13NW (NW)	386	-	383881 397130

Map ID	Details	Quadrant Reference (Compass Direction)	Estimated Distance From Site	Contact	NGR
83	**Contemporary Trade Directory Entries** Name: Influx Design & Print Location: 98, Grosvenor Street, Manchester, M1 7HL Classification: Printers **Status: Inactive** Positional Accuracy: Automatically positioned to the address	A13NE (NE)	386	-	384497 397179
83	**Contemporary Trade Directory Entries** Name: Fleetwood Agencies Location: Grosvenor House, 94-96, Grosvenor Street, Manchester, M1 7HL Classification: Rubber & Plastic Products - Manufacturers **Status: Inactive** Positional Accuracy: Automatically positioned to the address	A13NE (NE)	392	-	384507 397176
83	**Contemporary Trade Directory Entries** Name: Euro Exim Ltd Location: Grosvenor House, 94-96, Grosvenor Street, Manchester, M1 7HL Classification: Rubber & Plastic Products - Manufacturers **Status: Inactive** Positional Accuracy: Automatically positioned to the address	A13NE (NE)	392	-	384507 397176
84	**Contemporary Trade Directory Entries** Name: Williams Location: Birchall Way, Manchester, M15 6DU Classification: Car Dealers **Status: Active** Positional Accuracy: Automatically positioned to the address	A13SW (SW)	403	-	383898 396562
85	**Contemporary Trade Directory Entries** Name: Danebridge Engineering Co Ltd Location: 3, Lower Chatham Street, Manchester, M1 5QL Classification: Air Conditioning Equipment & Systems **Status: Inactive** Positional Accuracy: Automatically positioned to the address	A18SW (N)	404	-	384044 397273
86	**Contemporary Trade Directory Entries** Name: Sundream Enterprises Location: 8, Chester Street, Manchester, M1 5GE Classification: Builders' Merchants **Status: Active** Positional Accuracy: Automatically positioned to the address	A18SW (N)	406	-	384072 397287
86	**Contemporary Trade Directory Entries** Name: Ormond Street Motors Location: 2-4, Lower Ormond Street, Manchester, M1 5QF Classification: Garage Services **Status: Inactive** Positional Accuracy: Automatically positioned to the address	A18SW (N)	434	-	384078 397320
86	**Contemporary Trade Directory Entries** Name: Manchester Print Co Location: 8, Lower Ormond Street, Manchester, M1 5QF Classification: T-Shirts **Status: Inactive** Positional Accuracy: Automatically positioned to the address	A18SW (N)	434	-	384078 397320
87	**Contemporary Trade Directory Entries** Name: Stratstone Location: 19-21, Upper Brook Street, Manchester, Lancashire, M13 9XH Classification: Car Dealers **Status: Active** Positional Accuracy: Automatically positioned to the address	A14NW (E)	491	-	384691 397062
88	**Contemporary Trade Directory Entries** Name: Hunters Contracts Ltd Location: Macintosh House,4A, Manchester, Lancashire, M1 5GG Classification: Office Furniture & Equipment **Status: Inactive** Positional Accuracy: Manually positioned to the road within the address or location	A18SW (NW)	496	-	383930 397312
89	**Contemporary Trade Directory Entries** Name: Cedric'S Motors Location: 1-5, Greenheys Lane, Manchester, M15 6NQ Classification: Mot Testing Centres **Status: Active** Positional Accuracy: Automatically positioned to the address	A8NE (S)	508	-	384232 396329
90	**Contemporary Trade Directory Entries** Name: Bookbind Location: 2-4, Oxford Road, Manchester, Lancashire, M1 5QA Classification: Bookbinders **Status: Inactive** Positional Accuracy: Manually positioned to the address or location	A18SW (N)	519	-	384146 397423

Map ID	Details	Quadrant Reference (Compass Direction)	Estimated Distance From Site	Contact	NGR
91	**Contemporary Trade Directory Entries** Name: 1st Callautolocksmith.Co.Uk Location: 9, Greenheys Lane, Manchester, M15 6NQ Classification: Lock Suppliers and Manufacturers **Status: Active** Positional Accuracy: Automatically positioned to the address	A8NE (S)	533	-	384226 396304
91	**Contemporary Trade Directory Entries** Name: Scientific Laboratory Supplies Ltd Location: Greenheys Business Centre, Pencroft Way, Manchester, Lancashire, M15 6JJ Classification: Laboratory Equipment, Instruments & Supplies **Status: Inactive** Positional Accuracy: Automatically positioned to the address	A8NE (S)	554	-	384268 396287
91	**Contemporary Trade Directory Entries** Name: Kaiku Ltd Location: Greenheys Business Centre, Pencroft Way, Manchester, M15 6JJ Classification: Scientific Apparatus & Instruments - Manufacturers **Status: Inactive** Positional Accuracy: Automatically positioned to the address	A8NE (S)	554	-	384268 396287
91	**Contemporary Trade Directory Entries** Name: Ipec Location: Greenheys Business Centre,Pencroft Way, Manchester, Lancashire, M15 6JJ Classification: Engineers - General **Status: Inactive** Positional Accuracy: Manually positioned to the address or location	A8NE (S)	554	-	384267 396286
91	**Contemporary Trade Directory Entries** Name: Grand Healthcare Location: 40 Greenheys Business Centre,Pencroft Way, Manchester, Lancashire, M15 6JJ Classification: Disability Equipment - Manufacturers & Suppliers **Status: Inactive** Positional Accuracy: Manually positioned to the address or location	A8NE (S)	554	-	384267 396286
91	**Contemporary Trade Directory Entries** Name: Green Digits Location: Greenheys Business Centre,Pencroft Way, Manchester, Lancashire, M15 6JJ Classification: Recycling Services **Status: Active** Positional Accuracy: Manually positioned within the geographical locality	A8NE (S)	554	-	384268 396287
92	**Contemporary Trade Directory Entries** Name: Williams Bmw Location: 45, Upper Brook Street, Manchester, M13 9WS Classification: Car Dealers **Status: Active** Positional Accuracy: Automatically positioned to the address	A14NW (E)	545	-	384784 396937
92	**Contemporary Trade Directory Entries** Name: Williams Manchester Location: 45, Upper Brook Street, Manchester, M13 9WS Classification: Car Dealers **Status: Active** Positional Accuracy: Automatically positioned to the address	A14NW (E)	545	-	384784 396937
92	**Contemporary Trade Directory Entries** Name: Citroen Manchester Location: 53-57, Upper Brook Street, Manchester, M13 9TD Classification: Car Dealers **Status: Active** Positional Accuracy: Automatically positioned to the address	A14NW (E)	578	-	384820 396905
93	**Contemporary Trade Directory Entries** Name: Gothard Pine Location: Fallover House, 30, Bronte Street, Manchester, M15 6QL Classification: Furniture Manufacturers - Home & Office **Status: Inactive** Positional Accuracy: Automatically positioned to the address	A8NW (S)	556	-	384031 396304
94	**Contemporary Trade Directory Entries** Name: Impex Trading Co Location: Flat 23, Oxford Place, 7, Oxford Road, Manchester, M1 6EY Classification: Carpets & Rugs - Manufacturers **Status: Inactive** Positional Accuracy: Automatically positioned to the address	A18SW (N)	563	-	384176 397471

Map ID	Details	Quadrant Reference (Compass Direction)	Estimated Distance From Site	Contact	NGR
95	**Contemporary Trade Directory Entries** Name: Harrison Motors Location: 51 New Wakefield St, Manchester, Lancashire, M1 5NP Classification: Garage Services **Status: Inactive** Positional Accuracy: Manually positioned to the road within the address or location	A18SW (N)	565	-	384080 397457
96	**Contemporary Trade Directory Entries** Name: Mels Location: 2, Stockland Close, Manchester, M13 9WY Classification: Ironing & Home Laundry Services **Status: Inactive** Positional Accuracy: Automatically positioned to the address	A14NW (NE)	573	-	384713 397202
97	**Contemporary Trade Directory Entries** Name: Sky Blue Box Location: 5, Brownbank Walk, Manchester, M15 6WS Classification: Printers Textile **Status: Inactive** Positional Accuracy: Automatically positioned to the address	A8NW (SW)	579	-	383940 396315
98	**Contemporary Trade Directory Entries** Name: I D Vac Ltd Location: Greenheys House,Manchester Science Park,Pencroft Way, Manchester, Lancashire, M15 6JJ Classification: Plastics - Coating Services **Status: Active** Positional Accuracy: Manually positioned to the road within the address or location	A8NE (S)	582	-	384348 396274
99	**Contemporary Trade Directory Entries** Name: Proteintech Location: Kilburn House, Lloyd Street North, Manchester Science Park, Manchester, Lancashire, M15 6SE Classification: Scientific Apparatus & Instruments - Manufacturers **Status: Active** Positional Accuracy: Manually positioned to the address or location	A8NE (S)	608	-	384440 396280
99	**Contemporary Trade Directory Entries** Name: W M Engineering Ltd Location: Enterprise House, Lloyd Street North, Manchester Science Park, Manchester, M15 6SE Classification: Engineers - General **Status: Inactive** Positional Accuracy: Automatically positioned to the address	A8NE (S)	639	-	384435 396244
99	**Contemporary Trade Directory Entries** Name: Sensalyse Ltd Location: Enterprise House, Lloyd Street North, Manchester Science Park, Manchester, M15 6SE Classification: Laboratories **Status: Inactive** Positional Accuracy: Automatically positioned to the address	A8NE (S)	639	-	384435 396244
99	**Contemporary Trade Directory Entries** Name: Bond It Ltd Location: Enterprise House, Lloyd Street North, Manchester Science Park, Manchester, Lancashire, M15 6SE Classification: Adhesives, Glues & Sealants **Status: Active** Positional Accuracy: Manually positioned to the address or location	A8NE (S)	639	-	384435 396244
100	**Contemporary Trade Directory Entries** Name: Ipec Ltd Location: Rutherford House, 40, Pencroft Way, Manchester Science Park, Manchester, M15 6GG Classification: Electronic Engineers **Status: Active** Positional Accuracy: Automatically positioned to the address	A8NE (S)	609	-	384312 396239
100	**Contemporary Trade Directory Entries** Name: Pharmalogical Location: Rutherford House, 40, Pencroft Way, Manchester Science Park, Manchester, Lancashire, M15 6SZ Classification: Chemists' & Pharmacists' Suppliers & Wholesalers **Status: Inactive** Positional Accuracy: Manually positioned to the address or location	A8NE (S)	609	-	384312 396239

Map ID	Details	Quadrant Reference (Compass Direction)	Estimated Distance From Site	Contact	NGR
100	**Contemporary Trade Directory Entries** Name: Igm Resins Location: Rutherford House, 40, Pencroft Way, Manchester Science Park, Manchester, M15 6GG Classification: Chemicals - Distributors & Wholesalers **Status: Inactive** Positional Accuracy: Automatically positioned to the address	A8NE (S)	609	-	384312 396239
101	**Contemporary Trade Directory Entries** Name: In Our Coats Location: 225, Hulme Street, Hulme, Manchester, M15 5EF Classification: Greeting Card Publishers & Wholesalers **Status: Inactive** Positional Accuracy: Automatically positioned to the address	A12NE (W)	648	-	383555 397075
102	**Contemporary Trade Directory Entries** Name: J E Gordon Ltd Location: 60, Whitworth Street West, Manchester, M1 5WW Classification: Sheet Metal Work **Status: Active** Positional Accuracy: Automatically positioned to the address	A18SW (N)	650	-	383963 397507
102	**Contemporary Trade Directory Entries** Name: Graham'S Motors Location: 59, Whitworth Street West, Manchester, Lancashire, M1 5WW Classification: Garage Services **Status: Inactive** Positional Accuracy: Manually positioned to the address or location	A18SW (NW)	650	-	383939 397495
103	**Contemporary Trade Directory Entries** Name: Merseyside Metalworks Location: 81-97, Upper Brook Street, Manchester, M13 9TX Classification: Air Conditioning Equipment & Systems **Status: Inactive** Positional Accuracy: Automatically positioned to the address	A14SE (E)	650	-	384888 396777
104	**Contemporary Trade Directory Entries** Name: George Woodhead & Co Ltd Location: 2, Gloucester Street, Manchester, M1 5GP Classification: Printers **Status: Inactive** Positional Accuracy: Automatically positioned to the address	A17SE (NW)	663	-	383844 397455
104	**Contemporary Trade Directory Entries** Name: John Sherratt & Co Ltd Location: Hotspur House, 2, Gloucester Street, Manchester, M1 5QR Classification: Bookbinding & Equipment **Status: Inactive** Positional Accuracy: Automatically positioned to the address	A17SE (NW)	663	-	383844 397455
104	**Contemporary Trade Directory Entries** Name: Aaa Location: 2, Gloucester Street, Manchester, M1 5GP Classification: Distribution Services **Status: Active** Positional Accuracy: Automatically positioned to the address	A17SE (NW)	663	-	383844 397455
104	**Contemporary Trade Directory Entries** Name: 24 Design Ltd Location: Hotspur House, 2, Gloucester Street, Manchester, Lancashire, M1 5QR Classification: Furniture Manufacturers - Home & Office **Status: Active** Positional Accuracy: Manually positioned to the address or location	A17SE (NW)	663	-	383844 397455
105	**Contemporary Trade Directory Entries** Name: Broomwell Healthwatch Ltd Location: 86, Princess Street, Manchester, Lancashire, M1 6NG Classification: Medical & Dental Laboratories **Status: Inactive** Positional Accuracy: Manually positioned to the address or location	A18NE (N)	672	-	384297 397578
105	**Contemporary Trade Directory Entries** Name: Seba (Uk) Ltd Location: 84 Princess St, Manchester, Lancashire, M1 6NG Classification: Machine Tool Accessories & Services **Status: Inactive** Positional Accuracy: Manually positioned to the address or location	A18NE (N)	672	-	384296 397577

Map ID	Details	Quadrant Reference (Compass Direction)	Estimated Distance From Site	Contact	NGR
105	**Contemporary Trade Directory Entries** Name: Northern Contract Cleaners Location: Asia House, 82, Princess Street, Manchester, M1 6NF Classification: Cleaning Services - Commercial **Status: Inactive** Positional Accuracy: Automatically positioned to the address	A18NE (N)	718	-	384288 397624
106	**Contemporary Trade Directory Entries** Name: Road Runners Removals Location: Kreativ House,2 Acker St, Rochdale, Lancashire, OL16 1HZ Classification: Road Haulage Services **Status: Inactive** Positional Accuracy: Manually positioned to the road within the address or location	A9NW (SE)	690	-	384773 396418
107	**Contemporary Trade Directory Entries** Name: Autogas Cars Direct Location: 1, City Road East, Manchester, Lancashire, M15 4PN Classification: Car Dealers **Status: Inactive** Positional Accuracy: Manually positioned to the address or location	A17SE (NW)	694	-	383625 397305
108	**Contemporary Trade Directory Entries** Name: I D Location: 219, Hulme Walk, Manchester, M15 5FQ Classification: Mechanical Engineers **Status: Inactive** Positional Accuracy: Automatically positioned to the address	A12SW (W)	701	-	383486 396730
109	**Contemporary Trade Directory Entries** Name: Le Missey Ltd Location: 10-20, Grosvenor Street, Manchester, Lancashire, M1 7JJ Classification: Knitwear Manufacturers & Wholesalers **Status: Active** Positional Accuracy: Manually positioned to the address or location	A19SW (NE)	710	-	384785 397340
110	**Contemporary Trade Directory Entries** Name: Subway Location: Second Floor, 121, Princess Street, Manchester, Lancashire, M1 7AG Classification: Printers **Status: Inactive** Positional Accuracy: Manually positioned to the address or location	A18NE (N)	719	-	384333 397620
110	**Contemporary Trade Directory Entries** Name: William Chitham Location: 121, Princess Street, Manchester, M1 7AD Classification: Photo & Digital Imaging Bureaus **Status: Inactive** Positional Accuracy: Automatically positioned to the address	A18NE (N)	720	-	384333 397620
110	**Contemporary Trade Directory Entries** Name: Harris Darkrooms Location: 121, Princess Street, Manchester, M1 7AD Classification: Photographic Processors **Status: Inactive** Positional Accuracy: Automatically positioned to the address	A18NE (N)	720	-	384333 397620
110	**Contemporary Trade Directory Entries** Name: Chamber Communication Ltd Location: 121, Princess Street, Manchester, Lancashire, M1 7AG Classification: Telecommunications Equipment & Systems **Status: Inactive** Positional Accuracy: Manually positioned to the address or location	A18NE (N)	720	-	384333 397620
111	**Contemporary Trade Directory Entries** Name: Ossur (Uk) Ltd Location: Synergy House, Guildhall Close, Manchester Science Park, Manchester, M15 6SY Classification: Disability Equipment - Manufacturers & Suppliers **Status: Inactive** Positional Accuracy: Automatically positioned to the address	A8SE (S)	723	-	384268 396116
111	**Contemporary Trade Directory Entries** Name: Relisys Location: Synergy House, Guildhall Close, Manchester Science Park, Manchester, M15 6SY Classification: Computer Manufacturers **Status: Inactive** Positional Accuracy: Automatically positioned to the address	A8SE (S)	723	-	384268 396116

Map ID	Details	Quadrant Reference (Compass Direction)	Estimated Distance From Site	Contact	NGR
111	**Contemporary Trade Directory Entries** Name: Sasc Location: Synergy House, Guildhall Close, Manchester Science Park, Manchester, Lancashire, M15 6SY Classification: Chemical Manufacturers **Status: Inactive** Positional Accuracy: Automatically positioned to the address	A8SE (S)	723	-	384268 396116
112	**Contemporary Trade Directory Entries** Name: First North Western Location: Bridgewater House, 58, Whitworth Street, Manchester, M1 6LS Classification: Railways **Status: Inactive** Positional Accuracy: Automatically positioned to the address	A18NW (N)	726	-	384158 397633
113	**Contemporary Trade Directory Entries** Name: Archmate Ltd Location: Flat 15, Granby House, Granby Row, Manchester, M1 7AR Classification: Rubber & Plastic Products - Manufacturers **Status: Inactive** Positional Accuracy: Automatically positioned to the address	A18NE (N)	738	-	384447 397612
114	**Contemporary Trade Directory Entries** Name: U Print Location: Sackville St, Manchester, Lancashire, M1 3NL Classification: Copying & Duplicating Services **Status: Active** Positional Accuracy: Manually positioned to the road within the address or location	A18NE (N)	741	-	384504 397594
115	**Contemporary Trade Directory Entries** Name: Copybook Press Ltd Location: 45-47 City Road East, Manchester, M15 4PN Classification: Printers **Status: Inactive** Positional Accuracy: Manually positioned to the address or location	A17SW (NW)	745	-	383522 397242
116	**Contemporary Trade Directory Entries** Name: William Hodgson & Co Location: Sixth Floor, Churchgate House, 56, Oxford Street, Manchester, Lancashire, M1 6EU Classification: Oils - Edible **Status: Inactive** Positional Accuracy: Manually positioned to the address or location	A18NW (N)	763	-	384028 397647
117	**Contemporary Trade Directory Entries** Name: Hayes Of Manchester Location: 29, Wadeson Road, Manchester, M13 9UG Classification: Garage Services **Status: Inactive** Positional Accuracy: Automatically positioned in the proximity of the address	A14NE (NE)	772	-	384937 397201
118	**Contemporary Trade Directory Entries** Name: Acorn Location: St. James Buildings, 79, Oxford Street, Manchester, Lancashire, M1 6FQ Classification: Commercial Cleaning Services **Status: Active** Positional Accuracy: Automatically positioned to the address	A18NW (N)	782	-	384075 397678
118	**Contemporary Trade Directory Entries** Name: Faupel Plc Location: St. James Buildings, 79, Oxford Street, Manchester, Lancashire, M1 6FQ Classification: Soft Furnishings - Manufacturers **Status: Inactive** Positional Accuracy: Automatically positioned to the address	A18NW (N)	782	-	384075 397678
118	**Contemporary Trade Directory Entries** Name: Jany (Uk) Location: St. James Buildings, 79, Oxford Street, Manchester, Lancashire, M1 6FQ Classification: Commercial Vehicle Bodybuilders & Repairers **Status: Inactive** Positional Accuracy: Manually positioned to the address or location	A18NW (N)	782	-	384075 397678
119	**Contemporary Trade Directory Entries** Name: Qiagen Location: Skelton House,Lloyd St North, Manchester Science Pk, Manchester, Lancashire, M15 6SH Classification: Medical Instruments - Manufacturers **Status: Active** Positional Accuracy: Manually positioned to the address or location	A8SE (S)	783	-	384411 396083

Map ID	Details	Quadrant Reference (Compass Direction)	Estimated Distance From Site	Contact	NGR
120	**Contemporary Trade Directory Entries** Name: Watt Energy Ltd Location: River Pl,City Rd East, Manchester, M15 4PG Classification: Gas Suppliers **Status: Inactive** Positional Accuracy: Automatically positioned to the address	A17SW (NW)	785	-	383510 397300
121	**Contemporary Trade Directory Entries** Name: C G (Europe) Ltd Location: Enterprise House, 15, Whitworth Street West, Manchester, Lancashire, M1 5WG Classification: China & Glassware Manufacturers & Repairs **Status: Inactive** Positional Accuracy: Manually positioned to the address or location	A17SE (NW)	790	-	383721 397526
122	**Contemporary Trade Directory Entries** Name: Maronixardwick Location: 50 Downing St, Manchester, Lancashire, M1 7JE Classification: Commercial Cleaning Services **Status: Active** Positional Accuracy: Manually positioned within the geographical locality	A19SE (NE)	791	-	384911 397296
123	**Contemporary Trade Directory Entries** Name: Tyrewise Location: 8-10, Kale Street, Manchester, M13 9XG Classification: Garage Services **Status: Active** Positional Accuracy: Automatically positioned to the address	A19SE (NE)	822	-	384986 397215
123	**Contemporary Trade Directory Entries** Name: Crescent Auto Centre Ltd Location: 29, Wadeson Road, Manchester, M13 9UG Classification: Garage Services **Status: Active** Positional Accuracy: Automatically positioned to the address	A19SE (NE)	822	-	384986 397215
123	**Contemporary Trade Directory Entries** Name: Halfords Autocentre Location: 22-24, Ardwick Green South, Manchester, M13 9XE Classification: Garage Services **Status: Inactive** Positional Accuracy: Automatically positioned to the address	A14NE (E)	855	-	385025 397206
123	**Contemporary Trade Directory Entries** Name: Westwood Security Shutters Ltd Location: 24, Ardwick Green South, Manchester, Lancashire, M13 9XE Classification: Roller Shutter Manufacturers **Status: Active** Positional Accuracy: Automatically positioned to the address	A14NE (E)	855	-	385025 397206
124	**Contemporary Trade Directory Entries** Name: Zed Two Location: 131-133 Portland St, Manchester, Lancashire, M1 4PZ Classification: Toys, Games & Sporting Goods - Manufacturers **Status: Inactive** Positional Accuracy: Manually positioned to the address or location	A18NW (N)	845	-	384027 397732
125	**Contemporary Trade Directory Entries** Name: Alpha M Services Location: Apartment 52, 99, Greenheys Lane West, Manchester, M15 5AX Classification: Car Engine Tuning & Diagnostic Services **Status: Inactive** Positional Accuracy: Automatically positioned to the address	A7SE (SW)	848	-	383646 396189
126	**Contemporary Trade Directory Entries** Name: E F G Matthews Office Furniture Ltd Location: Albion Street, Manchester, M1 5LL Classification: Office Furniture & Equipment **Status: Inactive** Positional Accuracy: Automatically positioned to the address	A17NE (NW)	864	-	383661 397574
126	**Contemporary Trade Directory Entries** Name: Claire Giles Location: Albion Wharf, 19, Albion Street, Manchester, Lancashire, M1 5LN Classification: Greeting Card Publishers & Wholesalers **Status: Active** Positional Accuracy: Manually positioned to the address or location	A17NE (NW)	864	-	383661 397574

Map ID	Details	Quadrant Reference (Compass Direction)	Estimated Distance From Site	Contact	NGR
127	**Contemporary Trade Directory Entries** Name: Neat & Tidy Location: Amazon House, 3, Brazil Street, Manchester, M1 3PJ Classification: Cleaning Services - Domestic **Status: Inactive** Positional Accuracy: Automatically positioned to the address	A18NE (N)	879	-	384358 397778
127	**Contemporary Trade Directory Entries** Name: Kdp (Uk) Ltd Location: 36, Canal Street, Manchester, M1 3WD Classification: Non-Ferrous Metals **Status: Active** Positional Accuracy: Automatically positioned to the address	A18NE (N)	917	-	384346 397818
128	**Contemporary Trade Directory Entries** Name: Best Laundrette Location: 40, Brunswick Street, Manchester, M13 9TQ Classification: Laundries & Launderettes **Status: Active** Positional Accuracy: Automatically positioned to the address	A14NE (E)	885	-	385122 396964
129	**Contemporary Trade Directory Entries** Name: Complete Office Printer Support Location: Birchvale Cl, Manchester, Lancashire, M15 5BJ Classification: Office Equipment Servicing & Maintenance **Status: Active** Positional Accuracy: Manually positioned within the geographical locality	A12NW (W)	891	-	383282 396930
130	**Contemporary Trade Directory Entries** Name: G & M Fabrics Location: Symco House,Little Peter St, Manchester, M15 4PS Classification: Pattern Makers - Paper **Status: Inactive** Positional Accuracy: Manually positioned to the road within the address or location	A17SW (NW)	894	-	383493 397460
130	**Contemporary Trade Directory Entries** Name: Texco Location: 10, Little Peter Street, Manchester, Lancashire, M15 4PS Classification: Textile Manufacturing **Status: Inactive** Positional Accuracy: Automatically positioned to the address	A17SW (NW)	916	-	383457 397450
130	**Contemporary Trade Directory Entries** Name: John C Hewitt Location: Hewitt Street, Manchester, M15 4GB Classification: Car Dealers - Used **Status: Inactive** Positional Accuracy: Automatically positioned to the address	A17SW (NW)	929	-	383462 397477
131	**Contemporary Trade Directory Entries** Name: Spi Materials Location: 105 Princess St, Manchester, Lancashire, M1 6DD Classification: Electricity Companies **Status: Inactive** Positional Accuracy: Manually positioned to the address or location	A18NE (N)	895	-	384240 397804
132	**Contemporary Trade Directory Entries** Name: Grand Central Autos Location: 19 Trafford St, Manchester, M1 5LH Classification: Garage Services **Status: Inactive** Positional Accuracy: Manually positioned to the road within the address or location	A17NE (NW)	897	-	383608 397575
132	**Contemporary Trade Directory Entries** Name: Bauer Millett & Co Ltd Location: Lawrence House, 8, Albion Street, Manchester, M1 5NZ Classification: Car Dealers **Status: Active** Positional Accuracy: Automatically positioned to the address	A17NE (NW)	932	-	383592 397607
133	**Contemporary Trade Directory Entries** Name: W H Hammond & Co (Manchester) Ltd Location: 58, Richmond Street, Manchester, M1 3WB Classification: Soft Furnishings - Manufacturers **Status: Inactive** Positional Accuracy: Automatically positioned to the address	A18NE (N)	901	-	384296 397807
134	**Contemporary Trade Directory Entries** Name: Hobs Legal Docs Location: 4, Whitworth Street West, Manchester, M1 5WY Classification: Copying & Duplicating Services **Status: Active** Positional Accuracy: Manually positioned to the address or location	A17SW (NW)	907	-	383532 397520

Map ID	Details	Quadrant Reference (Compass Direction)	Estimated Distance From Site	Contact	NGR
135	**Contemporary Trade Directory Entries** Name: The Studio Workshop Location: Downing Street Indust Est,Charlton Pl, Ardwick, Manchester, M12 6HH Classification: Photographic Equipment & Supplies - Wholesale **Status: Inactive** Positional Accuracy: Manually positioned to the address or location	A19SE (NE)	910	-	384995 397388
136	**Contemporary Trade Directory Entries** Name: Olympus Coachcraft Location: Unit 7, Downing Street Industrial Estate, Charlton Place, Ardwick, Manchester, Lancashire, M12 6HH Classification: Car Customisation & Conversion Specialists **Status: Inactive** Positional Accuracy: Automatically positioned to the address	A19SE (NE)	916	-	384980 397422
136	**Contemporary Trade Directory Entries** Name: Ireland & Hindley Ltd Location: Unit 8, Downing Street Industrial Estate, Charlton Place, Ardwick, Manchester, M12 6HH Classification: Textile Manufacturing **Status: Inactive** Positional Accuracy: Automatically positioned to the address	A19SE (NE)	918	-	384972 397438
137	**Contemporary Trade Directory Entries** Name: V T G Location: Gainsborough House, 109, Portland Street, Manchester, Lancashire, M1 6DN Classification: Lift Manufacturers **Status: Inactive** Positional Accuracy: Manually positioned to the address or location	A18NW (N)	923	-	384124 397827
137	**Contemporary Trade Directory Entries** Name: Operations Abroad Ltd Location: Gainsborough House, 109, Portland Street, Manchester, M1 6DN Classification: Hospitals **Status: Active** Positional Accuracy: Automatically positioned to the address	A18NW (N)	923	-	384124 397827
137	**Contemporary Trade Directory Entries** Name: Northern Consultancy Of Medical Management Ltd Location: Imex House, 40, Princess Street, Manchester, Lancashire, M1 6DE Classification: Medical & Dental Laboratories **Status: Inactive** Positional Accuracy: Manually positioned to the address or location	A18NW (N)	935	-	384170 397844
137	**Contemporary Trade Directory Entries** Name: R S I S Projects Ltd Location: Imex House, 40, Princess Street, Manchester, Lancashire, M1 6DE Classification: Railways **Status: Inactive** Positional Accuracy: Manually positioned to the address or location	A18NW (N)	935	-	384170 397844
137	**Contemporary Trade Directory Entries** Name: Patriot Advertising Solutions Location: Imex House, 40, Princess Street, Manchester, M1 6DE Classification: Distribution Services **Status: Inactive** Positional Accuracy: Automatically positioned to the address	A18NW (N)	935	-	384170 397844
137	**Contemporary Trade Directory Entries** Name: Dunbar & Boardman Partnership Location: Imex House, 40, Princess Street, Manchester, Lancashire, M1 6DE Classification: Lift Manufacturers **Status: Inactive** Positional Accuracy: Automatically positioned to the address	A18NW (N)	935	-	384170 397844
137	**Contemporary Trade Directory Entries** Name: Licence Trade Consultants Location: Imex House, 40, Princess Street, Manchester, Lancashire, M1 6DE Classification: Brewers' Equipment & Services **Status: Inactive** Positional Accuracy: Manually positioned to the address or location	A18NW (N)	936	-	384170 397844
137	**Contemporary Trade Directory Entries** Name: Reflex Media Location: 40 Princess St, Manchester, Lancashire, M1 6DE Classification: Printers **Status: Active** Positional Accuracy: Manually positioned to the address or location	A18NW (N)	936	-	384170 397844

Map ID	Details	Quadrant Reference (Compass Direction)	Estimated Distance From Site	Contact	NGR
137	**Contemporary Trade Directory Entries** Name: Scootabout International Location: 101, Princess Street, Manchester, Lancashire, M1 6DD Classification: Materials Handling Equipment **Status: Inactive** Positional Accuracy: Manually positioned to the address or location	A18NE (N)	950	-	384208 397860
138	**Contemporary Trade Directory Entries** Name: C S O Electronics Ltd Location: Unit 3,Progress Centre,Charlton Pl, Ardwick, Manchester, Lancashire, M12 6HS Classification: Electronic Engineers **Status: Inactive** Positional Accuracy: Manually positioned to the address or location	A19SE (NE)	926	-	385040 397342
138	**Contemporary Trade Directory Entries** Name: Americana International Ltd Location: Tanzaro House, Ardwick Green North, Manchester, Lancashire, M12 6FZ Classification: Clothing & Fabrics - Manufacturers **Status: Active** Positional Accuracy: Manually positioned to the address or location	A19SE (NE)	927	-	385040 397343
138	**Contemporary Trade Directory Entries** Name: Equator Vegetarian Foods Location: Progress Centre, Charlton Place, Ardwick, Manchester, Lancashire, M12 6HS Classification: Food Products - Manufacturers **Status: Inactive** Positional Accuracy: Manually positioned to the address or location	A19SE (NE)	927	-	385040 397343
138	**Contemporary Trade Directory Entries** Name: Blue Com Location: The Mews, Tanzaro House, Charlton Place, Ardwick, Manchester, Lancashire, M12 6HS Classification: Electrical Goods Sales, Manufacturers & Wholesalers **Status: Inactive** Positional Accuracy: Manually positioned to the address or location	A19SE (NE)	927	-	385040 397343
138	**Contemporary Trade Directory Entries** Name: City Traders Ltd Location: Progress Centre, Charlton Place, Ardwick, Manchester, M12 6HS Classification: Cosmetic Manufacturers **Status: Inactive** Positional Accuracy: Automatically positioned to the address	A19SE (NE)	927	-	385040 397343
138	**Contemporary Trade Directory Entries** Name: Aegis Blinds Location: Progress Centre,Charlton Pl, Ardwick, Manchester, Lancashire, M12 6HS Classification: Blinds, Awnings & Canopies **Status: Active** Positional Accuracy: Manually positioned within the geographical locality	A19SE (NE)	927	-	385040 397343
138	**Contemporary Trade Directory Entries** Name: Lamb Bros Location: 4, Cakebread Street, Manchester, M12 6HF Classification: Car Body Repairs **Status: Inactive** Positional Accuracy: Automatically positioned to the address	A19SE (NE)	973	-	385074 397377
138	**Contemporary Trade Directory Entries** Name: Euro Beds Location: Unit 1, Manor Street, Manchester, M12 6HE Classification: Bed & Mattress Manufacturers **Status: Inactive** Positional Accuracy: Automatically positioned to the address	A19SE (NE)	973	-	385074 397377
138	**Contemporary Trade Directory Entries** Name: Grand Central Autos Location: 4, Cakebread Street, Manchester, Lancashire, M12 6HF Classification: Garage Services **Status: Inactive** Positional Accuracy: Manually positioned to the address or location	A19SE (NE)	973	-	385074 397377
138	**Contemporary Trade Directory Entries** Name: Auto Care Manchester Location: 2, Manor Street, Manchester, M12 6HE Classification: Garage Services **Status: Active** Positional Accuracy: Automatically positioned to the address	A19SE (NE)	973	-	385074 397377

Map ID	Details	Quadrant Reference (Compass Direction)	Estimated Distance From Site	Contact	NGR
139	**Contemporary Trade Directory Entries** Name: Wise Pharmaceuticals Ltd Location: Oxford House, 16, Oxford Street, Manchester, M1 5AE Classification: Pharmaceutical Manufacturers & Distributors **Status: Active** Positional Accuracy: Automatically positioned to the address	A18NW (N)	935	-	383944 397803
139	**Contemporary Trade Directory Entries** Name: Pest Solutions Ltd Location: Peter House,Oxford St, Manchester, Lancashire, M1 5AN Classification: Pest & Vermin Control **Status: Active** Positional Accuracy: Manually positioned within the geographical locality	A18NW (N)	983	-	383925 397847
139	**Contemporary Trade Directory Entries** Name: Laundry Shop Location: Peter House, Oxford Street, Manchester, Lancashire, M1 5AN Classification: Dry Cleaners **Status: Inactive** Positional Accuracy: Manually positioned to the address or location	A18NW (N)	983	-	383925 397847
139	**Contemporary Trade Directory Entries** Name: Energy Feat Location: Peter House, Oxford Street, Manchester, M1 5AN Classification: Energy Efficient Products and Services **Status: Inactive** Positional Accuracy: Automatically positioned to the address	A18NW (N)	983	-	383925 397847
140	**Contemporary Trade Directory Entries** Name: Colour Point (Manchester) Ltd Location: Unit 4, Olympia Trading Estate, Great Jackson Street, Manchester, M15 4NP Classification: Photographic Processors **Status: Inactive** Positional Accuracy: Automatically positioned to the address	A17SW (NW)	943	-	383320 397283
140	**Contemporary Trade Directory Entries** Name: Pro2col Imaging Ltd Location: Unit 4, Olympia Trading Estate, Great Jackson Street, Manchester, Lancashire, M15 4NP Classification: Photo & Digital Imaging Bureaus **Status: Inactive** Positional Accuracy: Automatically positioned to the address	A17SW (NW)	943	-	383320 397283
141	**Contemporary Trade Directory Entries** Name: Scottish-Newcastle Ltd Location: 201, Denmark Road, Manchester, M15 6LD Classification: Brewers **Status: Active** Positional Accuracy: Automatically positioned to the address	A8SW (S)	953	-	383920 395923
142	**Contemporary Trade Directory Entries** Name: Intertek Testing Services International Location: Bainbridge House, 86-90, London Road, Manchester, M1 2PW Classification: Corrosion Prevention & Control **Status: Active** Positional Accuracy: Automatically positioned to the address	A19NW (NE)	967	-	384726 397734
142	**Contemporary Trade Directory Entries** Name: Capcis Location: Capcis House, 1, Echo Street, Manchester, M1 7DP Classification: Corrosion Prevention & Control **Status: Inactive** Positional Accuracy: Automatically positioned to the address	A19NW (NE)	967	-	384726 397734
142	**Contemporary Trade Directory Entries** Name: Intertek Capcis Location: Bainbridge House, 86-90, London Road, Manchester, M1 2PW Classification: Corrosion Prevention & Control **Status: Active** Positional Accuracy: Automatically positioned to the address	A19NW (NE)	967	-	384726 397734
143	**Contemporary Trade Directory Entries** Name: Samkou Export Co Location: 26, Richmond Street, Manchester, M1 3NB Classification: Textile Manufacturing **Status: Inactive** Positional Accuracy: Automatically positioned to the address	A18NE (N)	970	-	384356 397870

Map ID	Details	Quadrant Reference (Compass Direction)	Estimated Distance From Site	Contact	NGR
144	**Contemporary Trade Directory Entries** Name: Itfaq Knitwear Location: 27, Berry Street, Manchester, M1 2PP Classification: Clothing & Fabrics - Manufacturers **Status: Inactive** Positional Accuracy: Automatically positioned to the address	A19NE (NE)	970	-	384912 397590
144	**Contemporary Trade Directory Entries** Name: Flowplant Group Ltd Location: 27, Berry Street, Manchester, Lancashire, M1 2PP Classification: Pumps - Sales, Servicing & Repairs **Status: Inactive** Positional Accuracy: Automatically positioned to the address	A19NE (NE)	970	-	384912 397590
144	**Contemporary Trade Directory Entries** Name: Delprint Display Location: 26 Buxton St, Manchester, M1 2PT Classification: Screen Process Printers **Status: Inactive** Positional Accuracy: Manually positioned to the address or location	A19NE (NE)	970	-	384912 397590
145	**Contemporary Trade Directory Entries** Name: Central Manchester Foundation Trust Location: Manchester Royal Infirmary,Oxford Rd, Manchester, Lancashire, M13 9WL Classification: Hospitals **Status: Active** Positional Accuracy: Manually positioned within the geographical locality	A9NE (SE)	980	-	384979 396212
145	**Contemporary Trade Directory Entries** Name: Central Manchester Healthcare Trust Location: Manchester Royal Infirmary, Oxford Road, Manchester, M13 9WL Classification: Hospitals **Status: Inactive** Positional Accuracy: Automatically positioned to the address	A9NE (SE)	980	-	384979 396212
145	**Contemporary Trade Directory Entries** Name: Manchester Royal Eye Hospital Location: Manchester Royal Infirmary,Oxford Rd, Manchester, Lancashire, M13 9WL Classification: Hospitals **Status: Active** Positional Accuracy: Manually positioned within the geographical locality	A9NE (SE)	980	-	384979 396212
145	**Contemporary Trade Directory Entries** Name: Manchester Royal Infirmary Location: Manchester Royal Infirmary, Oxford Road, Manchester, Lancashire, M13 9WL Classification: Hospitals **Status: Active** Positional Accuracy: Automatically positioned to the address	A9NE (SE)	980	-	384979 396212
145	**Contemporary Trade Directory Entries** Name: Research Centre Unit Location: Oxford Rd, Manchester, Lancashire, M13 9WL Classification: Hospitals **Status: Active** Positional Accuracy: Manually positioned within the geographical locality	A9NE (SE)	980	-	384979 396212
145	**Contemporary Trade Directory Entries** Name: St Mary'S Hospital Location: Manchester Royal Infirmary,Oxford Rd, Manchester, Lancashire, M13 9WL Classification: Hospitals **Status: Active** Positional Accuracy: Manually positioned within the geographical locality	A9NE (SE)	980	-	384979 396212
145	**Contemporary Trade Directory Entries** Name: Manchester Childrens Hospital Location: Manchester Royal Infirmary,Oxford Rd, Manchester, Lancashire, M13 9WL Classification: Hospitals **Status: Active** Positional Accuracy: Manually positioned within the geographical locality	A9NE (SE)	980	-	384979 396212
146	**Contemporary Trade Directory Entries** Name: 2 Squared Agency Location: 27, Manor Street, Manchester, Lancashire, M12 6HE Classification: Footwear Manufacturers & Wholesale **Status: Active** Positional Accuracy: Manually positioned to the address or location	A19SE (NE)	984	-	385107 397337
147	**Contemporary Trade Directory Entries** Name: Engravings Services Ltd Location: 21, Radnor Street, Hulme, Manchester, M15 5RD Classification: Printers **Status: Inactive** Positional Accuracy: Automatically positioned to the address	A7SE (SW)	987	-	383716 395973

Map ID	Details	Quadrant Reference (Compass Direction)	Estimated Distance From Site	Contact	NGR
148	**Contemporary Trade Directory Entries** Name: L T Switchgear Ltd Location: 120, Princess Road, Manchester, M15 5AT Classification: Electrical Goods - Manufacturers & Wholesalers **Status: Inactive** Positional Accuracy: Automatically positioned to the address	A7SE (SW)	1000	-	383799 395917
148	**Contemporary Trade Directory Entries** Name: Bridgewater Hospital Location: 120, Princess Road, Manchester, M15 5AT Classification: Hospitals **Status: Active** Positional Accuracy: Automatically positioned to the address	A7SE (SW)	1000	-	383799 395917
149	**Fuel Station Entries** Name: Ormond Street Motors Location: 2-4 Lower Ormond Street, Manchester, M1 5QF Brand: Obsolete Premises Type: Not Applicable **Status: Obsolete** Positional Accuracy: Automatically positioned to the address	A18SW (N)	434	-	384078 397320
150	**Fuel Station Entries** Name: Asda Hulme Location: Greenhays Lane West, Archway, Hulme, Manchester, Lancashire, M15 5AQ Brand: ASDA Premises Type: Hypermarket **Status: Open** Positional Accuracy: Manually positioned to the address or location	A7NE (SW)	739	-	383694 396292

Agency & Hydrological	Version	Update Cycle
Contaminated Land Register Entries and Notices		
Salford City Council - Environmental Health Department	April 2011	Annual Rolling Update
Manchester City Council - Environmental Health Department	August 2012	Annual Rolling Update
Tameside Metropolitan Borough Council - Environmental Health Department	June 2012	Annual Rolling Update
Stockport Metropolitan Borough Council - Environment Team (Land & Water)	March 2012	Annual Rolling Update
Trafford Metropolitan Borough Council - Renewal and Environmental Protection	November 2011	Annual Rolling Update
Bury Metropolitan Borough Council - Environmental Health Department	September 2011	Annual Rolling Update
Discharge Consents		
Environment Agency - North West Region	July 2012	Quarterly
Enforcement and Prohibition Notices		
Environment Agency - North West Region	June 2012	Quarterly
Integrated Pollution Controls		
Environment Agency - North West Region	October 2008	Not Applicable
Integrated Pollution Prevention And Control		
Environment Agency - North West Region	July 2012	Quarterly
Local Authority Integrated Pollution Prevention And Control		
Bury Metropolitan Borough Council - Environmental Health Department	April 2012	Annual Rolling Update
Salford City Council - Environmental Health Department	August 2012	Annual Rolling Update
Manchester City Council - Environmental Health Department	February 2012	Annual Rolling Update
Tameside Metropolitan Borough Council - Environmental Health Department	February 2012	Annual Rolling Update
Stockport Metropolitan Borough Council - Environmental Health Department, EEDD	March 2012	Annual Rolling Update
Trafford Metropolitan Borough Council - Environmental Health Department	October 2011	Annual Rolling Update
Local Authority Pollution Prevention and Controls		
Bury Metropolitan Borough Council - Environmental Health Department	April 2012	Annual Rolling Update
Salford City Council - Environmental Health Department	August 2011	Annual Rolling Update
Manchester City Council - Environmental Health Department	February 2012	Annual Rolling Update
Tameside Metropolitan Borough Council - Environmental Health Department	February 2012	Annual Rolling Update
Stockport Metropolitan Borough Council - Environmental Health Department, EEDD	March 2012	Annual Rolling Update
Trafford Metropolitan Borough Council - Environmental Health Department	October 2011	Annual Rolling Update
Local Authority Pollution Prevention and Control Enforcements		
Bury Metropolitan Borough Council - Environmental Health Department	April 2012	Annual Rolling Update
Salford City Council - Environmental Health Department	August 2012	Annual Rolling Update
Manchester City Council - Environmental Health Department	February 2012	Annual Rolling Update
Tameside Metropolitan Borough Council - Environmental Health Department	February 2012	Annual Rolling Update
Stockport Metropolitan Borough Council - Environmental Health Department, EEDD	March 2012	Annual Rolling Update
Trafford Metropolitan Borough Council - Environmental Health Department	October 2011	Annual Rolling Update
Nearest Surface Water Feature		
Ordnance Survey	July 2012	Quarterly
Pollution Incidents to Controlled Waters		
Environment Agency - North West Region	January 2000	Not Applicable
Prosecutions Relating to Authorised Processes		
Environment Agency - North West Region	June 2012	Monthly
Prosecutions Relating to Controlled Waters		
Environment Agency - North West Region	June 2012	Monthly
Registered Radioactive Substances		
Environment Agency - North West Region	July 2012	Quarterly
River Quality		
Environment Agency - Head Office	November 2001	Not Applicable
River Quality Biology Sampling Points		
Environment Agency - Head Office	July 2012	Annually
River Quality Chemistry Sampling Points		
Environment Agency - Head Office	July 2012	Annually

Agency & Hydrological	Version	Update Cycle
Substantiated Pollution Incident Register Environment Agency - North West Region - South Area	July 2012	Quarterly
Water Abstractions Environment Agency - North West Region	July 2012	Quarterly
Water Industry Act Referrals Environment Agency - North West Region	July 2012	Quarterly
Groundwater Vulnerability Environment Agency - Head Office	January 2011	Not Applicable
Drift Deposits Environment Agency - Head Office	January 1999	Not Applicable
Bedrock Aquifer Designations British Geological Survey - National Geoscience Information Service	September 2011	Annually
Superficial Aquifer Designations British Geological Survey - National Geoscience Information Service	September 2011	Annually
Source Protection Zones Environment Agency - Head Office	July 2012	Quarterly
Extreme Flooding from Rivers or Sea without Defences Environment Agency - Head Office	July 2012	Quarterly
Flooding from Rivers or Sea without Defences Environment Agency - Head Office	July 2012	Quarterly
Areas Benefiting from Flood Defences Environment Agency - Head Office	July 2012	Quarterly
Flood Water Storage Areas Environment Agency - Head Office	July 2012	Quarterly
Flood Defences Environment Agency - Head Office	July 2012	Quarterly

Waste	Version	Update Cycle
BGS Recorded Landfill Sites		
British Geological Survey - National Geoscience Information Service	June 1996	Not Applicable
Historical Landfill Sites		
Environment Agency - North West Region - South Area	July 2012	Quarterly
Integrated Pollution Control Registered Waste Sites		
Environment Agency - North West Region	October 2008	Not Applicable
Licensed Waste Management Facilities (Landfill Boundaries)		
Environment Agency - North West Region - South Area	July 2012	Quarterly
Licensed Waste Management Facilities (Locations)		
Environment Agency - North East Region - Ridings Area	July 2012	Quarterly
Environment Agency - North West Region - South Area	July 2012	Quarterly
Local Authority Landfill Coverage		
Bury Metropolitan Borough Council	May 2000	Not Applicable
Manchester City Council - Planning Department	May 2000	Not Applicable
Salford City Council - Environmental Health Department	May 2000	Not Applicable
Stockport Metropolitan Borough Council - Environmental Health Department, EEDD	May 2000	Not Applicable
Tameside Metropolitan Borough Council	May 2000	Not Applicable
Trafford Metropolitan Borough Council - Environmental Health Department	May 2000	Not Applicable
Local Authority Recorded Landfill Sites		
Bury Metropolitan Borough Council	May 2000	Not Applicable
Manchester City Council - Planning Department	May 2000	Not Applicable
Salford City Council - Environmental Health Department	May 2000	Not Applicable
Stockport Metropolitan Borough Council - Environmental Health Department, EEDD	May 2000	Not Applicable
Tameside Metropolitan Borough Council	May 2000	Not Applicable
Trafford Metropolitan Borough Council - Environmental Health Department	May 2000	Not Applicable
Registered Landfill Sites		
Environment Agency - North West Region - South Area	March 2003	Not Applicable
Registered Waste Transfer Sites		
Environment Agency - North West Region - South Area	March 2003	Not Applicable
Registered Waste Treatment or Disposal Sites		
Environment Agency - North West Region - South Area	March 2003	Not Applicable
Hazardous Substances	**Version**	**Update Cycle**
Control of Major Accident Hazards Sites (COMAH)		
Health and Safety Executive	May 2012	Bi-Annually
Explosive Sites		
Health and Safety Executive	June 2012	Bi-Annually
Notification of Installations Handling Hazardous Substances (NIHHS)		
Health and Safety Executive	November 2000	Not Applicable
Planning Hazardous Substance Enforcements		
Stockport Metropolitan Borough Council - Environment and Economic Development	April 2012	Annual Rolling Update
Trafford Metropolitan Borough Council	April 2012	Annual Rolling Update
Tameside Metropolitan Borough Council - Planning and Building Control	December 2011	Annual Rolling Update
Manchester City Council - Planning Department	January 2012	Annual Rolling Update
Salford City Council	January 2012	Annual Rolling Update
Bury Metropolitan Borough Council	November 2011	Annual Rolling Update
Planning Hazardous Substance Consents		
Stockport Metropolitan Borough Council - Environment and Economic Development	April 2012	Annual Rolling Update
Trafford Metropolitan Borough Council	April 2012	Annual Rolling Update
Tameside Metropolitan Borough Council - Planning and Building Control	December 2011	Annual Rolling Update
Manchester City Council - Planning Department	January 2012	Annual Rolling Update
Salford City Council	January 2012	Annual Rolling Update
Bury Metropolitan Borough Council	November 2011	Annual Rolling Update

Geological	Version	Update Cycle
BGS 1:625,000 Solid Geology British Geological Survey - National Geoscience Information Service	August 1996	Not Applicable
BGS Estimated Soil Chemistry British Geological Survey - National Geoscience Information Service	January 2010	Variable
BGS Recorded Mineral Sites British Geological Survey - National Geoscience Information Service	April 2012	Bi-Annually
BGS Urban Soil Chemistry British Geological Survey - National Geoscience Information Service	June 2011	Variable
BGS Urban Soil Chemistry Averages British Geological Survey - National Geoscience Information Service	June 2011	Variable
Brine Compensation Area Cheshire Brine Subsidence Compensation Board	August 2011	Not Applicable
Coal Mining Affected Areas The Coal Authority - Mining Report Service	January 2012	As notified
Mining Instability Ove Arup & Partners	October 2000	Not Applicable
Non Coal Mining Areas of Great Britain British Geological Survey - National Geoscience Information Service	February 2011	Not Applicable
Potential for Collapsible Ground Stability Hazards British Geological Survey - National Geoscience Information Service	February 2011	Annually
Potential for Compressible Ground Stability Hazards British Geological Survey - National Geoscience Information Service	February 2011	Annually
Potential for Ground Dissolution Stability Hazards British Geological Survey - National Geoscience Information Service	February 2011	Annually
Potential for Landslide Ground Stability Hazards British Geological Survey - National Geoscience Information Service	February 2011	Annually
Potential for Running Sand Ground Stability Hazards British Geological Survey - National Geoscience Information Service	February 2011	Annually
Potential for Shrinking or Swelling Clay Ground Stability Hazards British Geological Survey - National Geoscience Information Service	February 2011	Annually
Radon Potential - Radon Affected Areas British Geological Survey - National Geoscience Information Service	July 2011	As notified
Radon Potential - Radon Protection Measures British Geological Survey - National Geoscience Information Service	July 2011	As notified
Industrial Land Use	**Version**	**Update Cycle**
Contemporary Trade Directory Entries Thomson Directories	May 2012	Quarterly
Fuel Station Entries Catalist Ltd - Experian	May 2012	Quarterly

Sensitive Land Use	Version	Update Cycle
Areas of Adopted Green Belt		
Bury Metropolitan Borough Council	August 2012	As notified
Manchester City Council	August 2012	As notified
Salford City Council	August 2012	As notified
Stockport Metropolitan Borough Council	August 2012	As notified
Tameside Metropolitan Borough Council	August 2012	As notified
Trafford Metropolitan Borough Council	August 2012	As notified
Areas of Unadopted Green Belt		
Bury Metropolitan Borough Council	August 2012	As notified
Manchester City Council	August 2012	As notified
Salford City Council	August 2012	As notified
Stockport Metropolitan Borough Council	August 2012	As notified
Tameside Metropolitan Borough Council	August 2012	As notified
Trafford Metropolitan Borough Council	August 2012	As notified
Areas of Outstanding Natural Beauty		
Natural England	July 2012	Bi-Annually
Environmentally Sensitive Areas		
Natural England	February 2012	Annually
Forest Parks		
Forestry Commission	April 1997	Not Applicable
Local Nature Reserves		
Natural England	February 2012	Bi-Annually
Marine Nature Reserves		
Natural England	August 2012	Bi-Annually
National Nature Reserves		
Natural England	February 2012	Bi-Annually
National Parks		
Natural England	August 2012	Bi-Annually
Nitrate Sensitive Areas		
Department for Environment, Food and Rural Affairs (DEFRA - formerly FRCA)	February 2012	Not Applicable
Nitrate Vulnerable Zones		
Department for Environment, Food and Rural Affairs (DEFRA - formerly FRCA)	February 2012	Annually
Ramsar Sites		
Natural England	August 2012	Bi-Annually
Sites of Special Scientific Interest		
Natural England	August 2012	Bi-Annually
Special Areas of Conservation		
Natural England	August 2012	Bi-Annually
Special Protection Areas		
Natural England	August 2012	Bi-Annually

Data Suppliers

A selection of organisations who provide data within this report

Data Supplier	Data Supplier Logo
Ordnance Survey	
Environment Agency	
Scottish Environment Protection Agency	
The Coal Authority	
British Geological Survey	
Centre for Ecology and Hydrology	
Countryside Council for Wales	
Scottish Natural Heritage	
Natural England	
Health Protection Agency	
Ove Arup	
Peter Brett Associates	

Useful Contacts

Contact	Name and Address	Contact Details
1	**Environment Agency - National Customer Contact Centre (NCCC)** PO Box 544, Templeborough, Rotherham, S60 1BY	Telephone: 08708 506 506 Email: enquiries@environment-agency.gov.uk
2	**Manchester City Council - Environmental Health Department** PO Box 463, Town Hall Extension, Albert Square, Manchester, Greater Manchester, M60 3NY	Telephone: 0161 234 4884 / 234 4873. Fax: 0161 234 4508 Website: www.manchester.gov.uk
3	**British Geological Survey - Enquiry Service** British Geological Survey, Kingsley Dunham Centre, Keyworth, Nottingham, Nottinghamshire, NG12 5GG	Telephone: 0115 936 3143 Fax: 0115 936 3276 Email: enquiries@bgs.ac.uk Website: www.bgs.ac.uk
4	**Landmark Information Group Limited** 5 - 7 Abbey Court, Eagle Way, Sowton, Exeter, Devon, EX2 7HY	Telephone: 01392 441761 Fax: 01392 441709 Email: cssupport@landmarkinfo.co.uk Website: www.landmarkinfo.co.uk
5	**The Coal Authority - Mining Report Service** 200 Lichfield Lane, Mansfield, Nottinghamshire, NG18 4RG	Telephone: 0845 7626848 Email: thecoalauthority@coal.gov.uk
6	**Peter Brett Associates** Caversham Bridge House, Waterman Place, Reading, Berkshire, RG1 8DN	Telephone: 0118 950 0761 Fax: 0118 959 7498 Email: reading@pba.co.uk Website: www.pba.co.uk
7	**Department for Environment, Food and Rural Affairs (DEFRA - formerly FRCA)** Government Buildings, Otley Road, Lawnswood, Leeds, West Yorkshire, LS16 5QT	Telephone: 0113 2613333 Fax: 0113 230 0879
8	**Manchester City Council - Planning Department** Town Hall, Manchester, Greater Manchester, M60 2LA	Telephone: 0161 234 5000 Fax: 0161 234 4508 Website: www.manchester.gov.uk
-	**Health Protection Agency - Radon Survey, Centre for Radiation, Chemical and Environmental Hazards** Chilton, Didcot, Oxfordshire, OX11 0RQ	Telephone: 01235 822622 Fax: 01235 833891 Email: radon@hpa.org.uk Website: www.hpa.org.uk
-	**Landmark Information Group Limited** The Smith Centre, Henley On Thames, Oxfordshire, RG9 6AB	Telephone: 0844 844 9952 Fax: 0844 844 9951 Email: customerservices@landmarkinfo.co.uk Website: www.landmarkinfo.co.uk

Please note that the Environment Agency / SEPA have a charging policy in place for enquiries.

7.0 Travel Plan

Feilden Clegg Bradley Studios LLP
Bath Brewery
Toll Bridge Road
Bath BA1 7DE
T +44 (0)1225 852545
bath@fcbstudios.com
Circus House
21 Great Titchfield Street
London W1W 8BA
T +44 (0)20 7323 5737
london@fcbstudios.com
fcbstudios.com
Job ref: