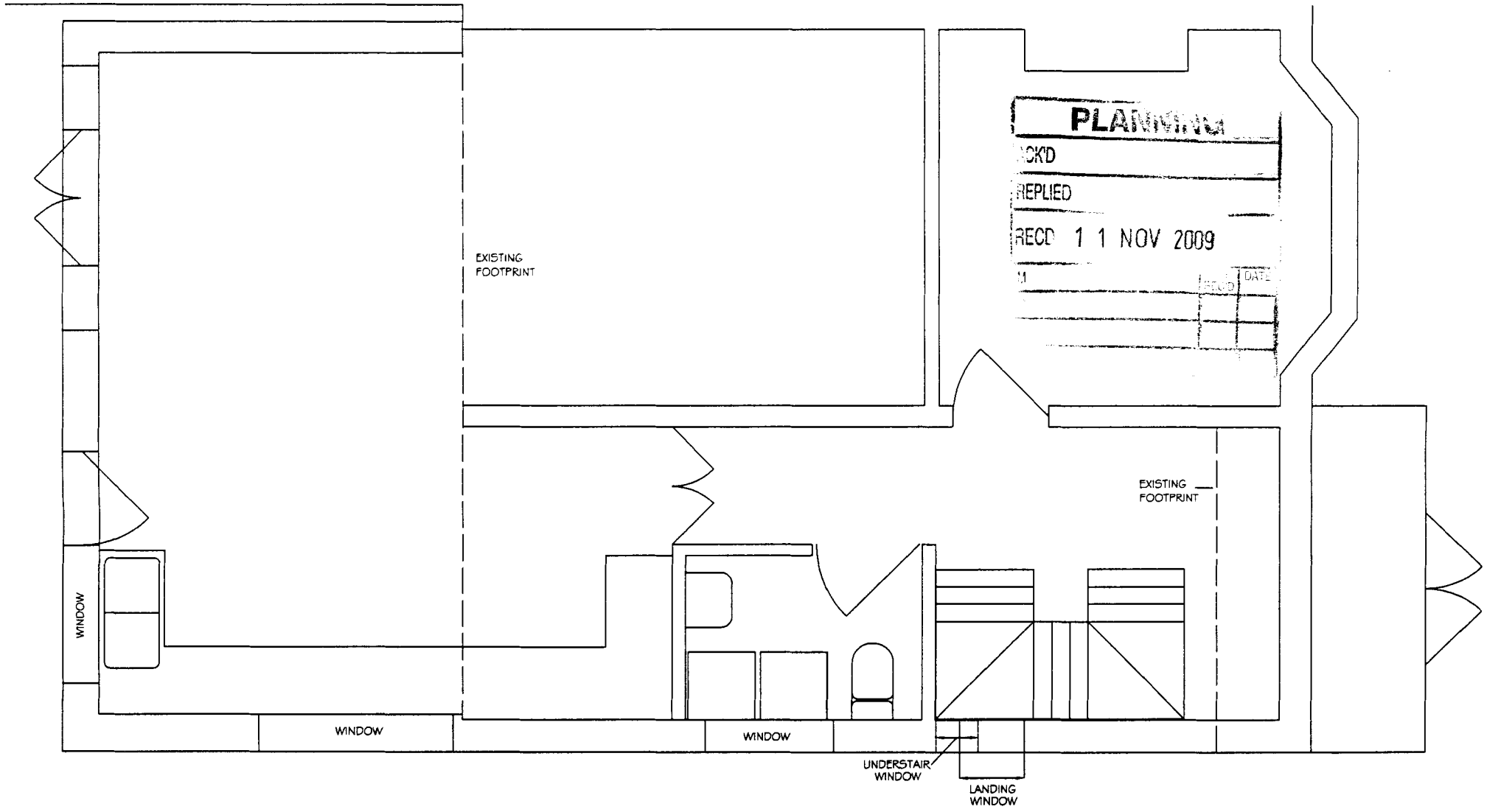

31 DENE ROAD, DIDSBURY BUILDRIGHT LTD	GROUND FLOOR EXISTING AND PROPOSED PLAN VIEW	SCALE 1:50 DRAWN: DATE:

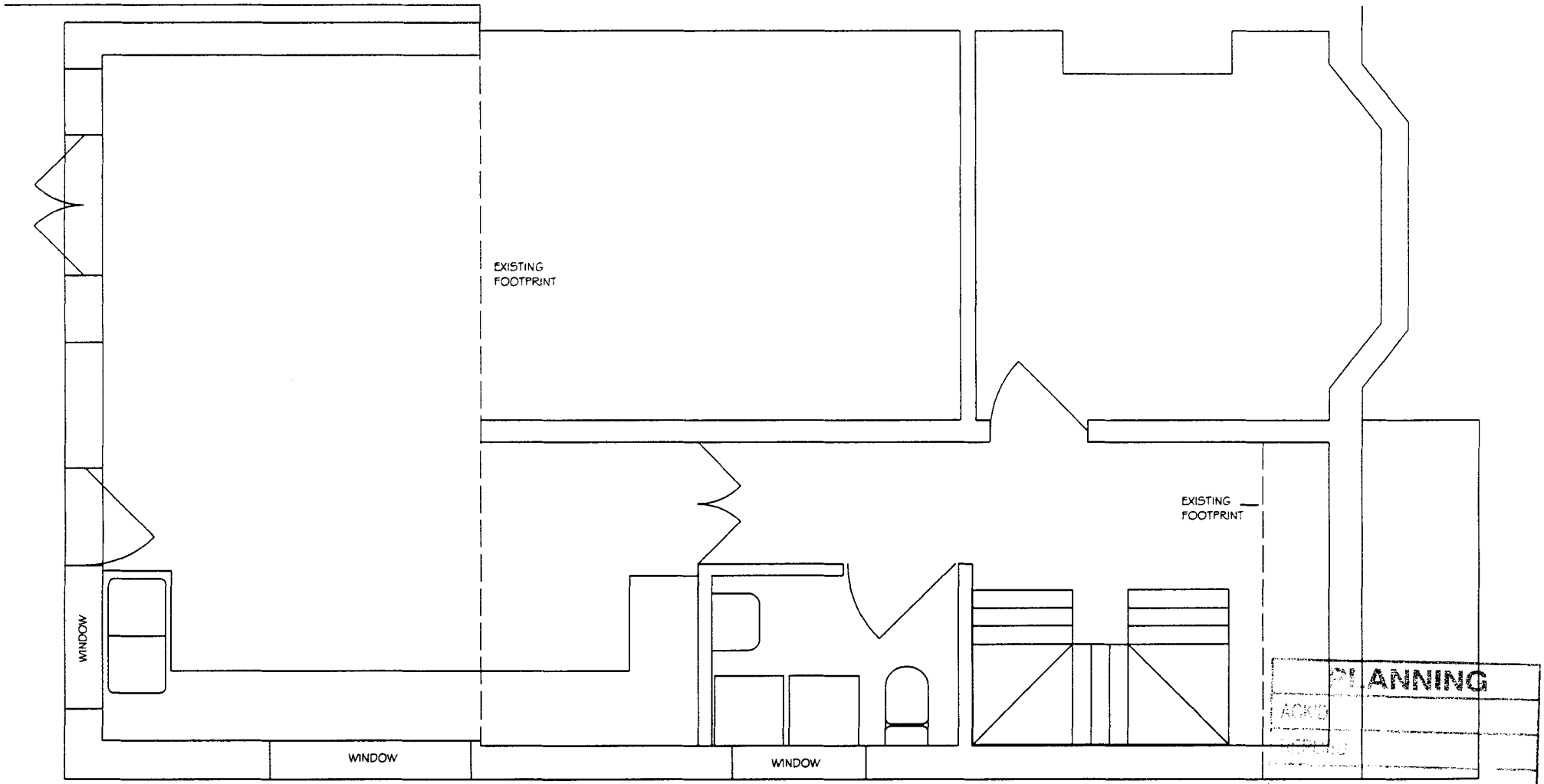

PLANNING
ACK'D
REC'D - 5 NOV 2009
M
M
M
FOR ACTION
M
DATE

31 DENE ROAD, DIDSBURY
BUILDRIGHT LTD

GROUND FLOOR
EXISTING AND PROPOSED PLAN VIEW

SCALE 1:50
DRAWN:
DATE:

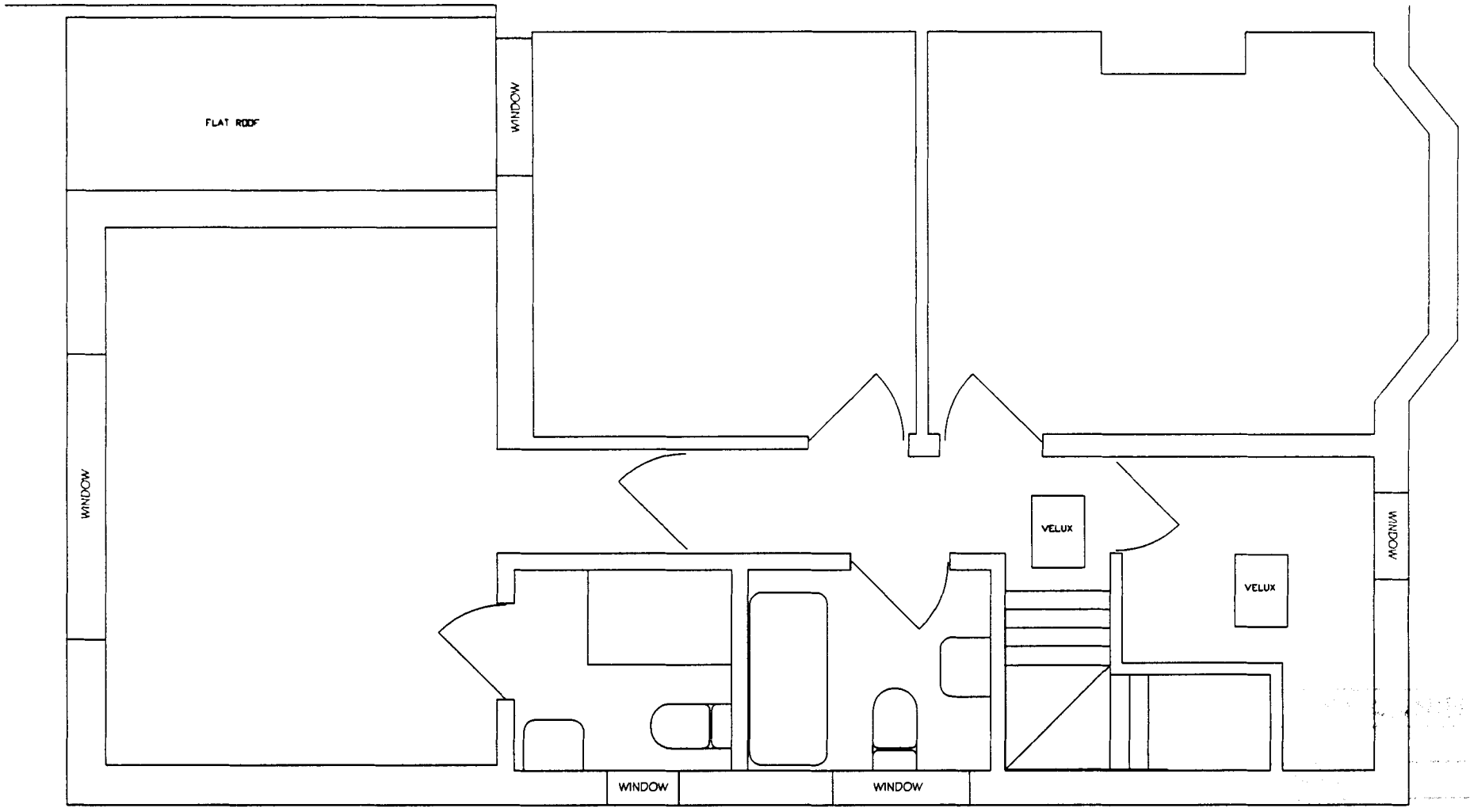

31 DENE ROAD, DIDSBURY BUILDRIGHT LTD	PROPOSED FIRST FLOOR PLAN VIEW	SCALE 1:50 DRAWN: DATE:

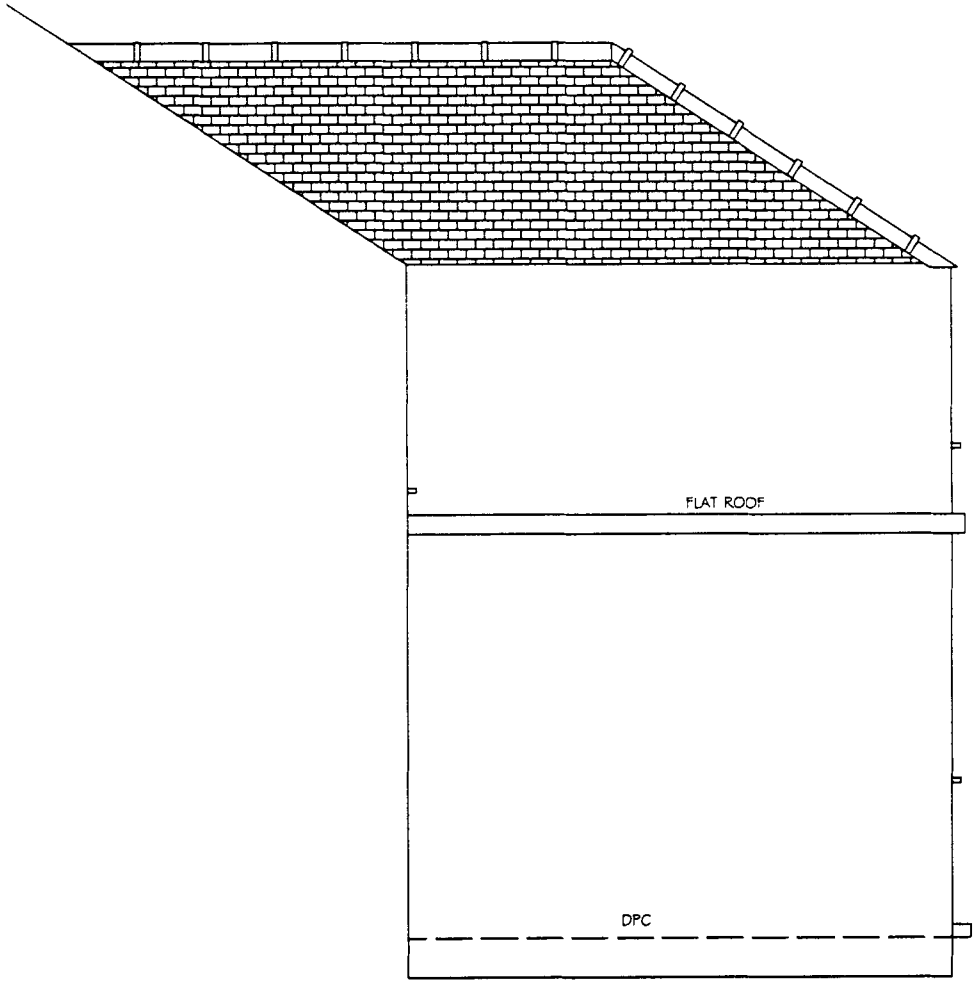

PLANNING
ACK'D
REPLIED
REC'D - 5 NOV 200
M
M
M
POSITION
FILE
DATE

31 DENE ROAD, DIDSBURY
BUILDRIGHT LTD

PROPOSED SIDE ELEVATION
SW VIEW

SCALE 1:50
DRAWN:
DATE:



PLANNING

31 DENE ROAD, DIDSBURY
BUILDRIGHT LTD

PROPOSED REAR ELEVATION

SCALE 1:50
DRAWN:
DATE:



PLANNING
ACK'D
REPLIED
REC'D -5 NOV 2009
M
M
M
EXTENSION
M
REC'D
DATE

31 DENE ROAD, DIDSBURY
BUILDRIGHT LTD

PROPOSED SIDE ELEVATION
NE VIEW

SCALE 1:50
DRAWN:
DATE:



PLANNING

DATE

31 DENE ROAD, DIDSBURY
BUILDRIGHT LTD

PROPOSED FRONT ELEVATION

SCALE 1:50

DRAWN:

DATE:

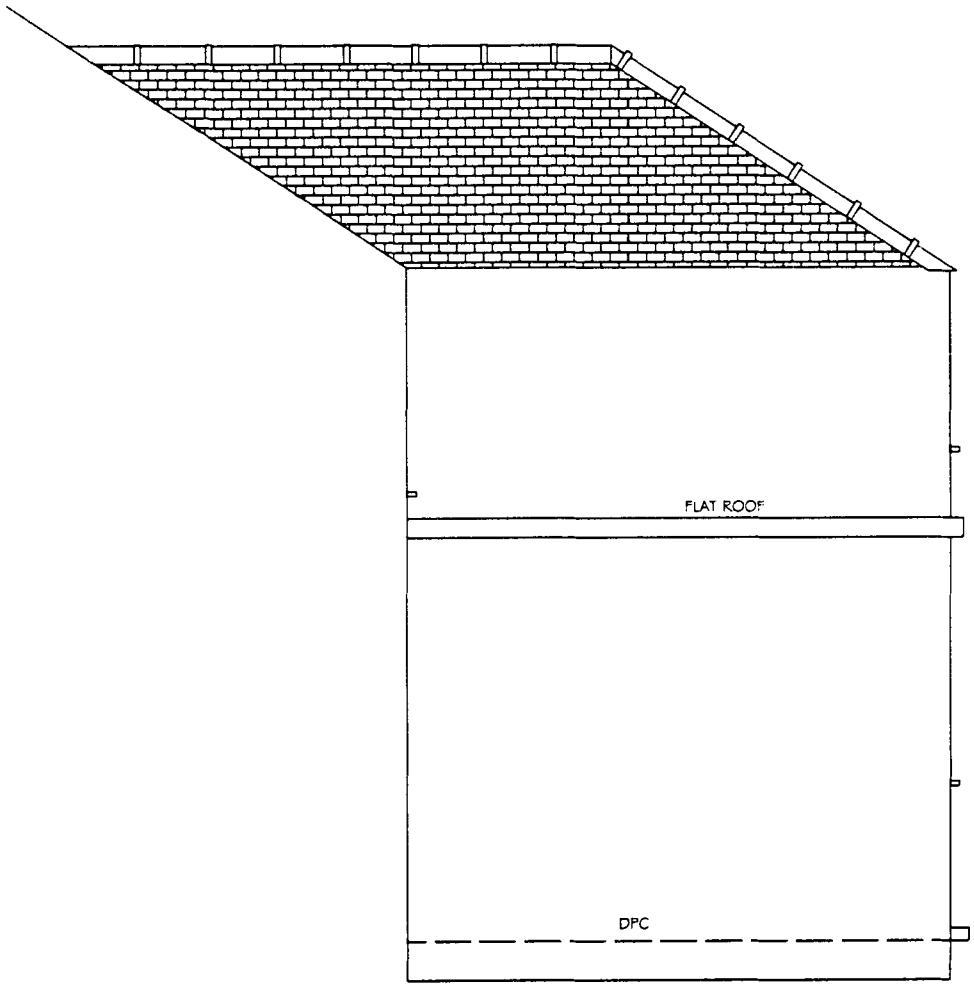

31 DENE ROAD, DIDSBURY
BUILDRIGHT LTD

PROPOSED SIDE ELEVATION
SW VIEW

SCALE 1:50
DRAWN:
DATE: