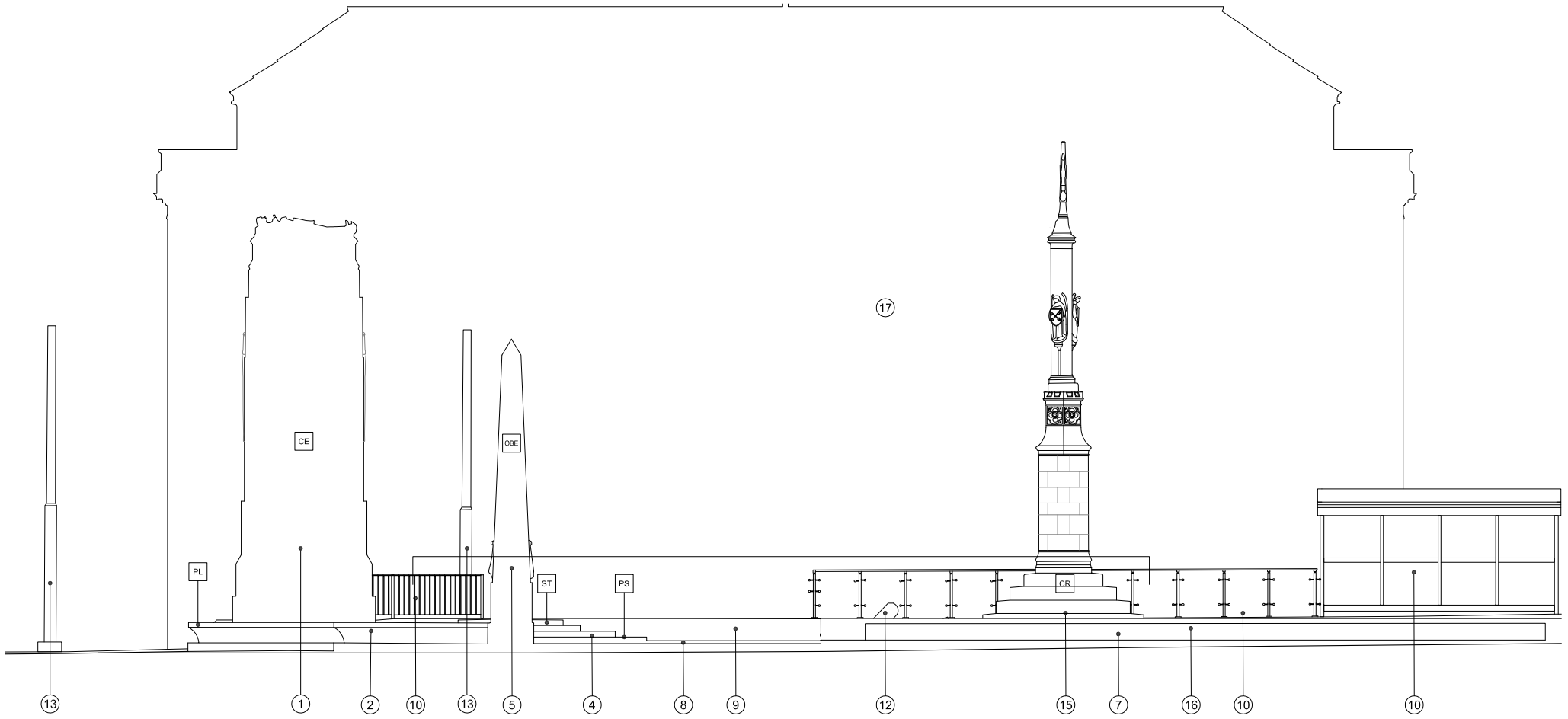

1 Existing Elevation A

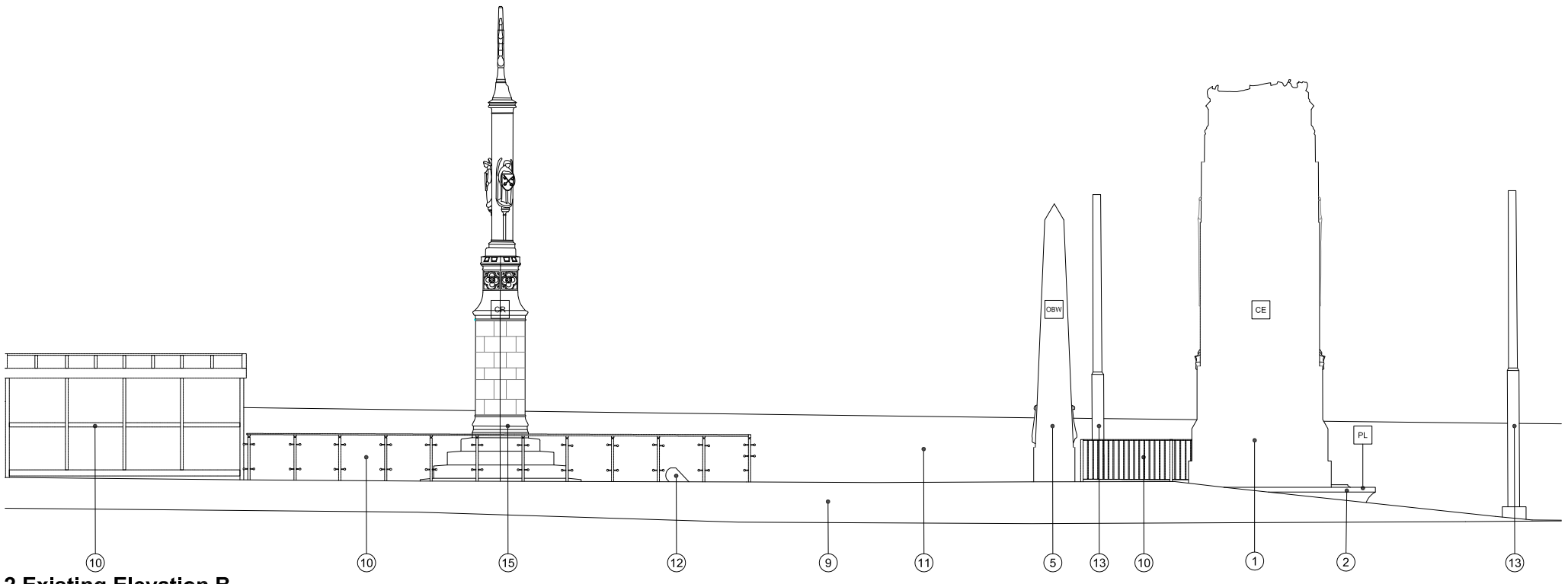

2 Existing Elevation B

0 1 2 3 4 5

Notes

1. Original Cenotaph on concrete foundation (1924). Portland stone with brickcore around central cavity. Rectangular footprint with 3 unequal battered stages. Top stage decorated with Manchester Coat of Arms (on the east and west sides) and swords (north and south sides).
2. Original Plinth on concrete foundation (1924). Portland stone plinth formed by 2 stone profiles. Top most with carved caveto.
3. Original War Stone on concrete foundation (1924).
4. Original Stone steps and pavers on concrete foundation (1924).
5. Original Obelisk on concrete foundation (1924). Portland stone with carved lettering and decorative swag.
6. Yorkstone paving steps on concrete foundation (1924).
7. Remembrance Garden (1949).
8. Yorkstone paving (1949).
9. Metrolink Platform (1992).
10. Metrolink fence, gard, rails and stop shelter.
11. Fence and construction site beyond (appropriate boundary).
12. Other War Memorials installed in ground/ grass (other conflicts since 1945, British legion,Italian comrades, Korean) on Yorkstone paving.
13. TfGM Metrolink poles.
14. 1949 Portland stone seating.
15. Original St Peter's Cross on concrete foundations (1907). Portland stone, unknown base core. Hexagonal base and pedestal. Shaft of slender clustered columns, surmounted by a large Gothic cross.
16. Portland stone planter (1949).
17. Central Library beyond.

For disassembly methodology and storage methodology refer to St. Peter's Cross Heritage Statement by Stephen Levrant Heritage Architecture and enclosed Appendix 7: Cenotaph and St. Peter's Cross Methodology Report by Laing O'Rourke

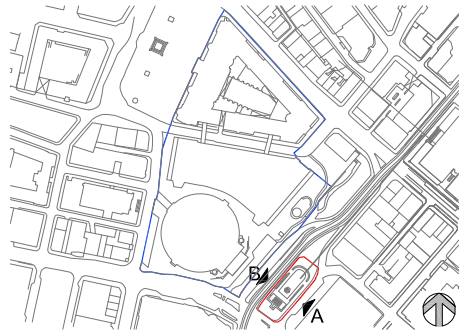

General Notes

1. These drawings are based on ACAD files provided by others. Heritage Architecture can not be held responsible for any inaccuracies that may exist.

Legend

CE	Cenotaph
WS	War Stone
OB	Obelisk (E=east) (W=west)
PL	Plinth
ST	Steps
PS	Paving stones
CR	Cross

Project
St. Peter's Cross Relocatlon

Project Number
N1925

St. Peter's Square
Manchester

Client
MCC Manchester City Council

Drawing Title
Existing Longitudinal Elevations A and B

Drawlng Number
1257-SLHA-DR-07-CRE201

Scale
1:125@A3

Date
26 July2012

Drawn By / Revised By
DB/DP/MK/SL



STEPHEN LEVRANT HERITAGE ARCHITECTURE
62 British Grove
Chiswick, London W4 2NL
E-mail: info@heritagemail.co.uk
T: 0208 748 5501
F: 0208 748 4992