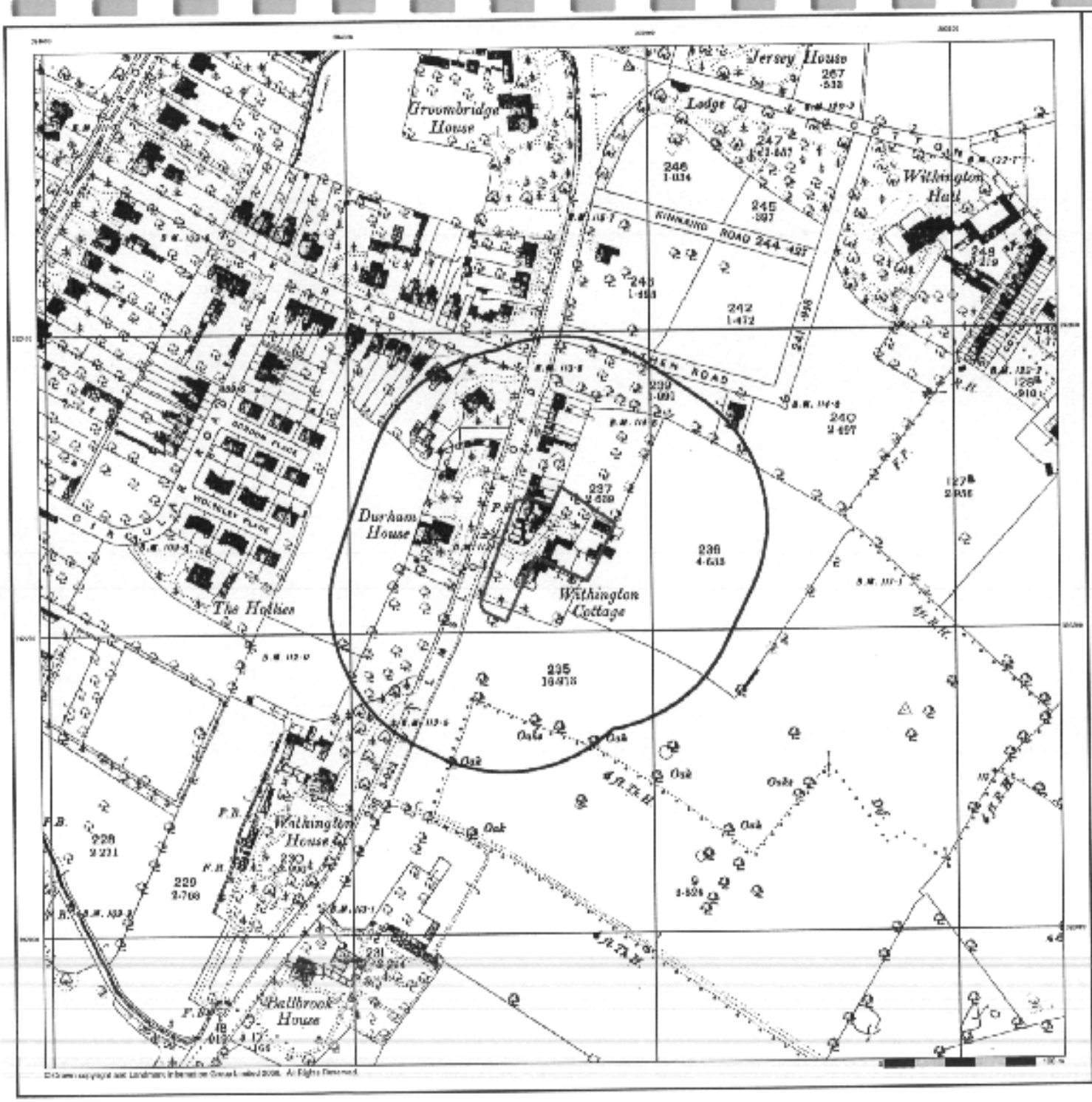

© Crown copyright and Landmark Information Group Limited 2008. All Rights Reserved.

Envirocheck®
A Landmark service

Lancashire And Furness
Published 1894
Source map scale - 1:2,500

The historical maps shown were reproduced from maps predominantly held at the scale adopted for England, Wales and Scotland in the 1840's. In 1854 the 1:2,500 scale was adopted for mapping urban areas and by 1893 it covered the whole of what were considered to be the cultivated parts of Great Britain. The published date given below is often some years later than the surveyed date. Before 1888, all OS maps were based on the Cassini Projection, with independent surveys of a single county or group of counties, giving rise to significant inaccuracies in outlying areas.

Map Name(s) and Date(s)



Historical Map - Segment A13



Order Details

Order Number:	20638324_1_1
Customer Ref:	C1174
National Grid Reference:	384080, 392280
Sheet:	A
Site Area (Ha):	0.38
Search Buffer (m):	100

Site Details

1 Ferndene Road, East Didsbury, MANCHESTER, M20 4TN

LANDMARK Information Group

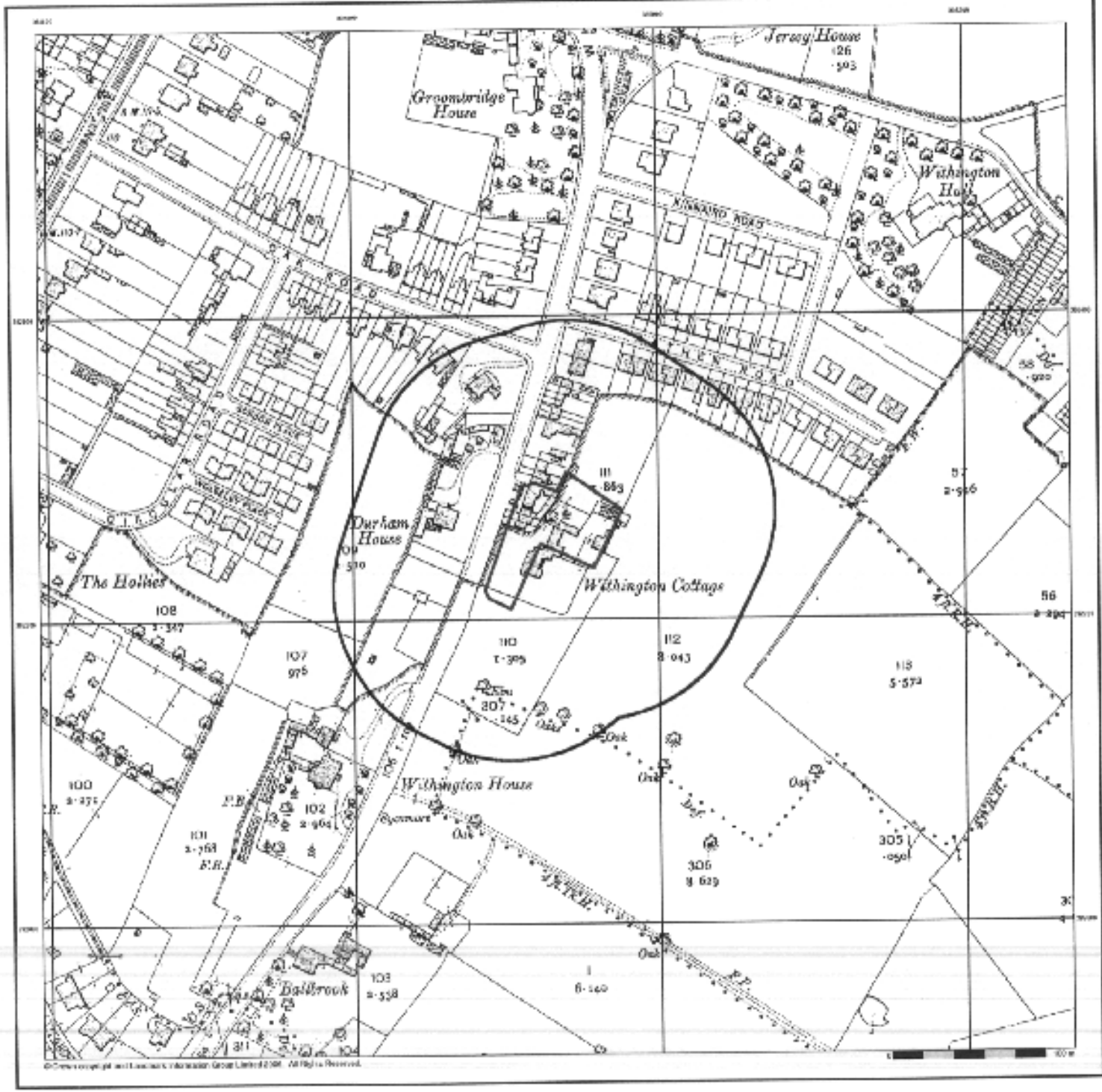

© Crown copyright and Landmark Information Group Limited 2006. All Rights Reserved.

Envirocheck®
A Landmark service

Lancashire And Furness
Published 1907
Source map scale - 1:2,500

The historical maps shown were reproduced from maps predominantly held at the scale adopted for England, Wales and Scotland in the 1840's. In 1854 the 1:2,500 scale was adopted for mapping urban areas and by 1896 it covered the whole of what were considered to be the cultivated parts of Great Britain. The published date given below is often some years later than the surveyed date. Before 1888, all OS maps were based on the Cassini Projection, with independent surveys of a single county or group of counties, giving rise to significant inaccuracies in outlying areas.

Map Name(s) and Date(s)



Historical Map - Segment A13

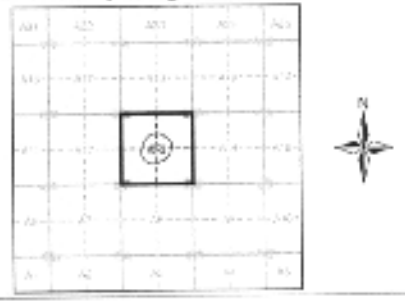

Order Details

Order Number:	20836324_1_1
Customer Ref:	C1174
National Grid Reference:	384930, 392260
Sheet:	A
Site Area (Ha):	0.38
Search Buffer (m):	100

Site Details

1 Ferndene Road, East Didsbury, MANCHESTER, M20 4TN

LANDMARK Information Group

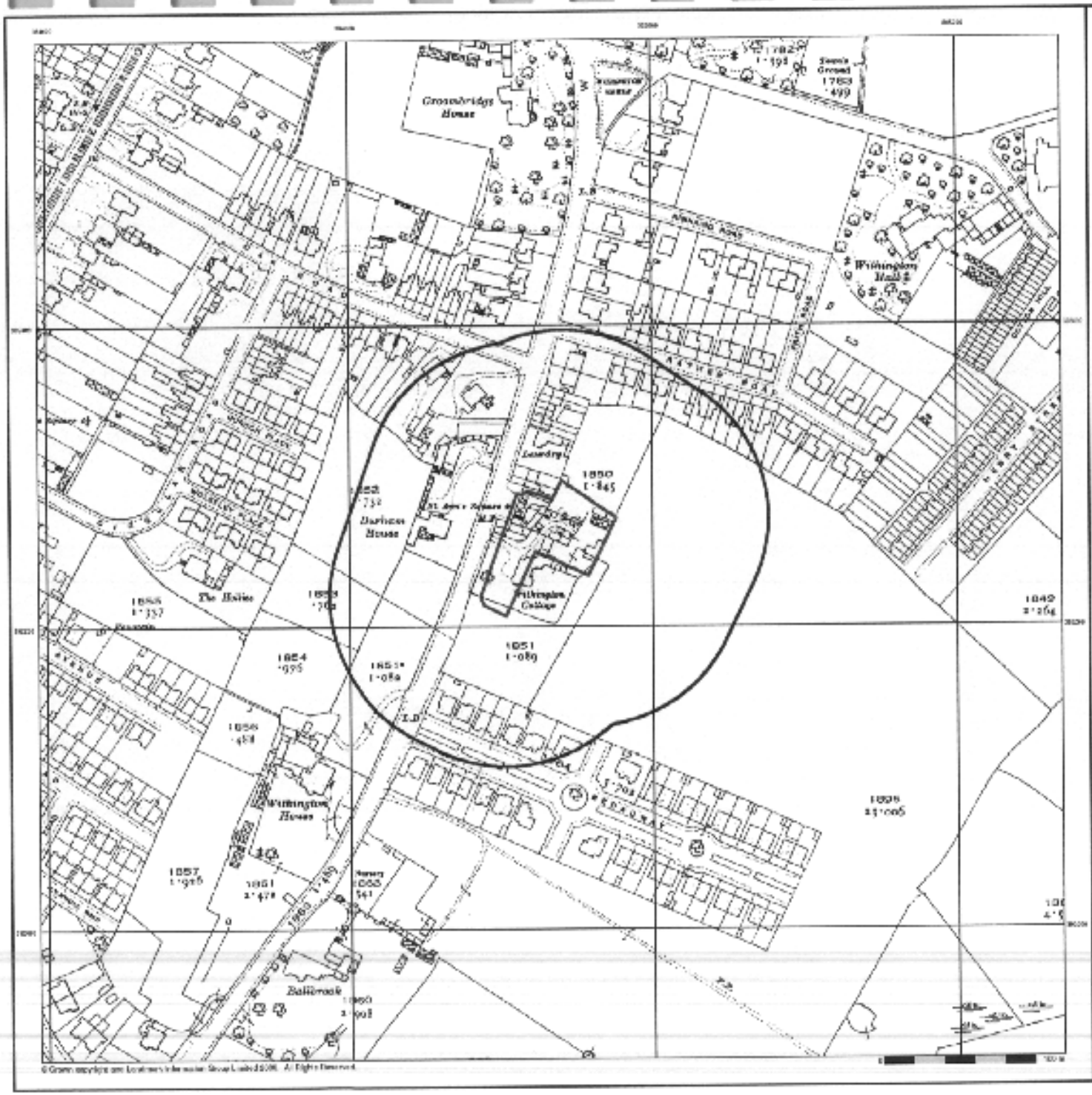
Grosvenor Hotel
Grosvenor Hotel
Grosvenor Hotel

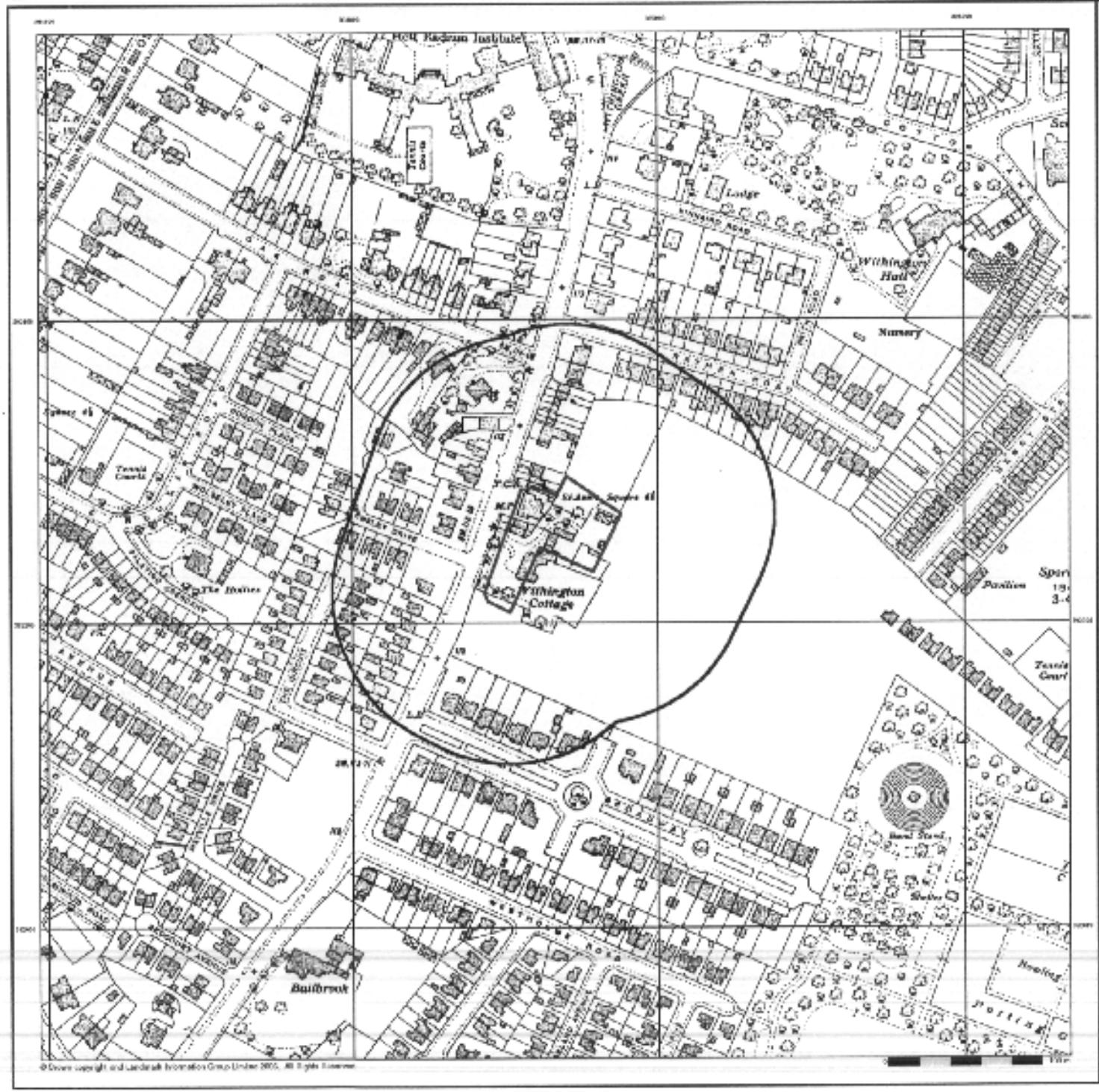

© Crown copyright and Landmark Information Group Limited 2005. All rights reserved.

Envirocheck®
A Landmark service

Lancashire And Furness
Published 1934
Source map scale - 1:2,500

The historical maps shown were reproduced from maps predominantly held at the scale supplied for England, Wales and Scotland in the 1940's. In 1854 the 1:2,500 were even adopted for mapping urban areas and by 1893 it covered the whole of what were considered to be the cultivated parts of Great Britain. The published date given below is often some years after the surveyed date. Before 1888, all OS maps were based on the Cassini Projection, with independent surveys of a single county or groups of counties, giving rise to significant inaccuracies in outlying areas.

Map Name(s) and Date(s)



Historical Map - Segment A13

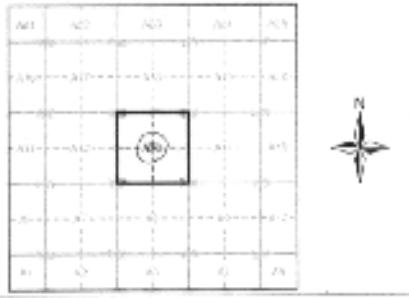

Order Details

Order Number:	20836324_1_1
Customer Ref:	C1174
National Grid Reference:	384830, 392250
Sheet:	A
Site Area (Ha):	0.38
Search Buffer (m):	100

Site Details
1 Frensham Road, East Didsbury, MANCHESTER, M20 4TN

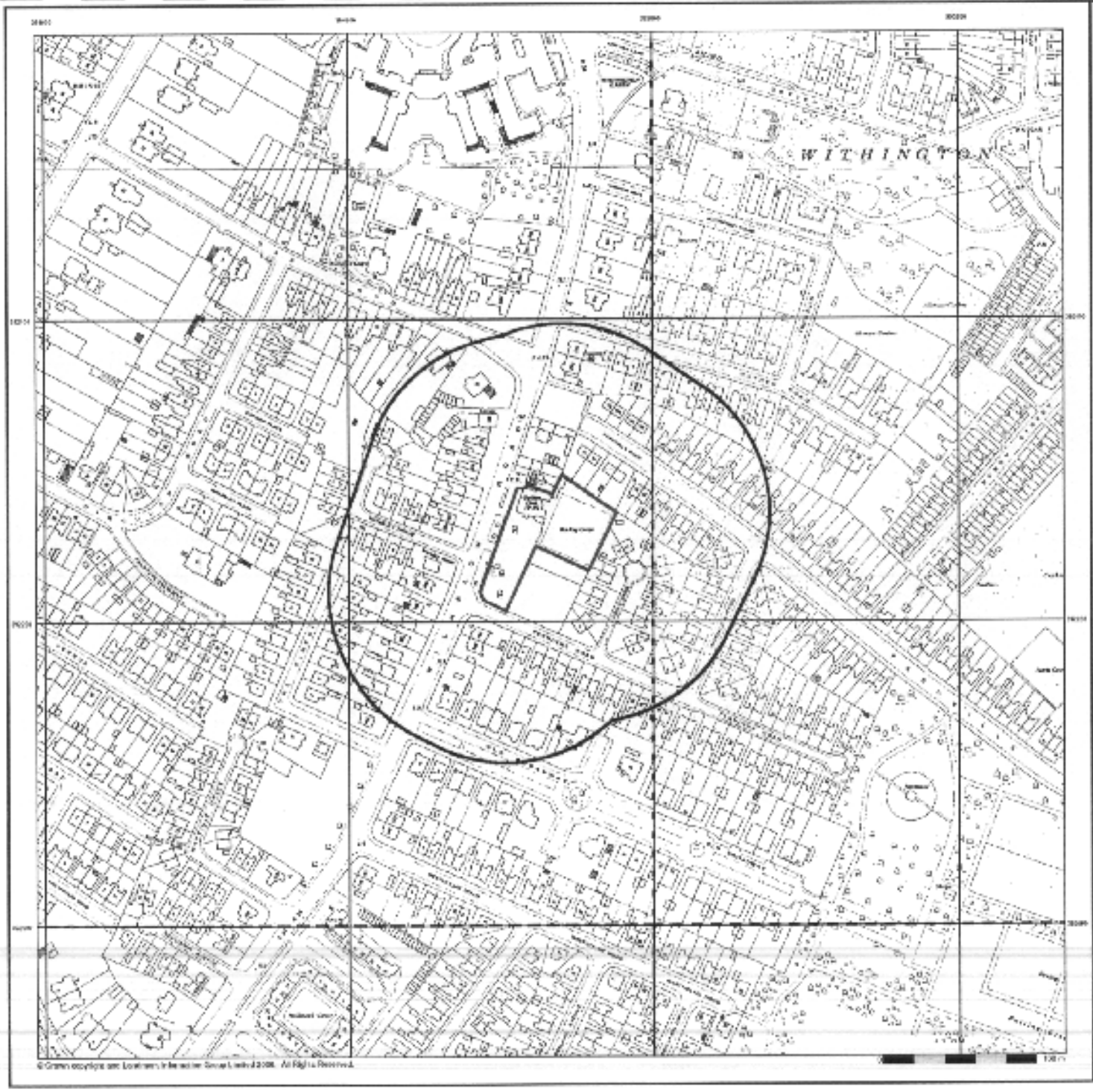

© Crown copyright and Landmark Information Group Limited 2006. All Rights Reserved.

Envirocheck®
A Landmark service

Ordnance Survey Plan
Published 1957 - 1959
Source map scale - 1:2,500

The historical maps shown were reproduced from maps predominantly held at the scale adopted for England, Wales and Scotland in the 1940's. In 1956 the 1:2,500 scale was adopted for mapping urban areas and by 1995 it covered the whole of what were considered to be the cultivated parts of Great Britain. The published date given below is often some years later than the surveyed date. Before 1938, all OS maps were based on the Cassini Projection, with independent surveys of a single county or group of counties, giving rise to significant inaccuracies in outlying areas.

Map Name(s) and Date(s)



Historical Map - Segment A13





Order Details

Order Number:	20036324_1_1
Customer Ref:	C1174
National Grid Reference:	354030, 392250
Sheet:	A
Site Area (Ha):	0.38
Search Buffer (m):	100

Site Details

1 Ferndene Road, East Didsbury, MANCHESTER, M20 4TN

LANDMARK Information Group

A Landmark Information Group Service v19.0 18-Jan-2007 Page 4 of 15

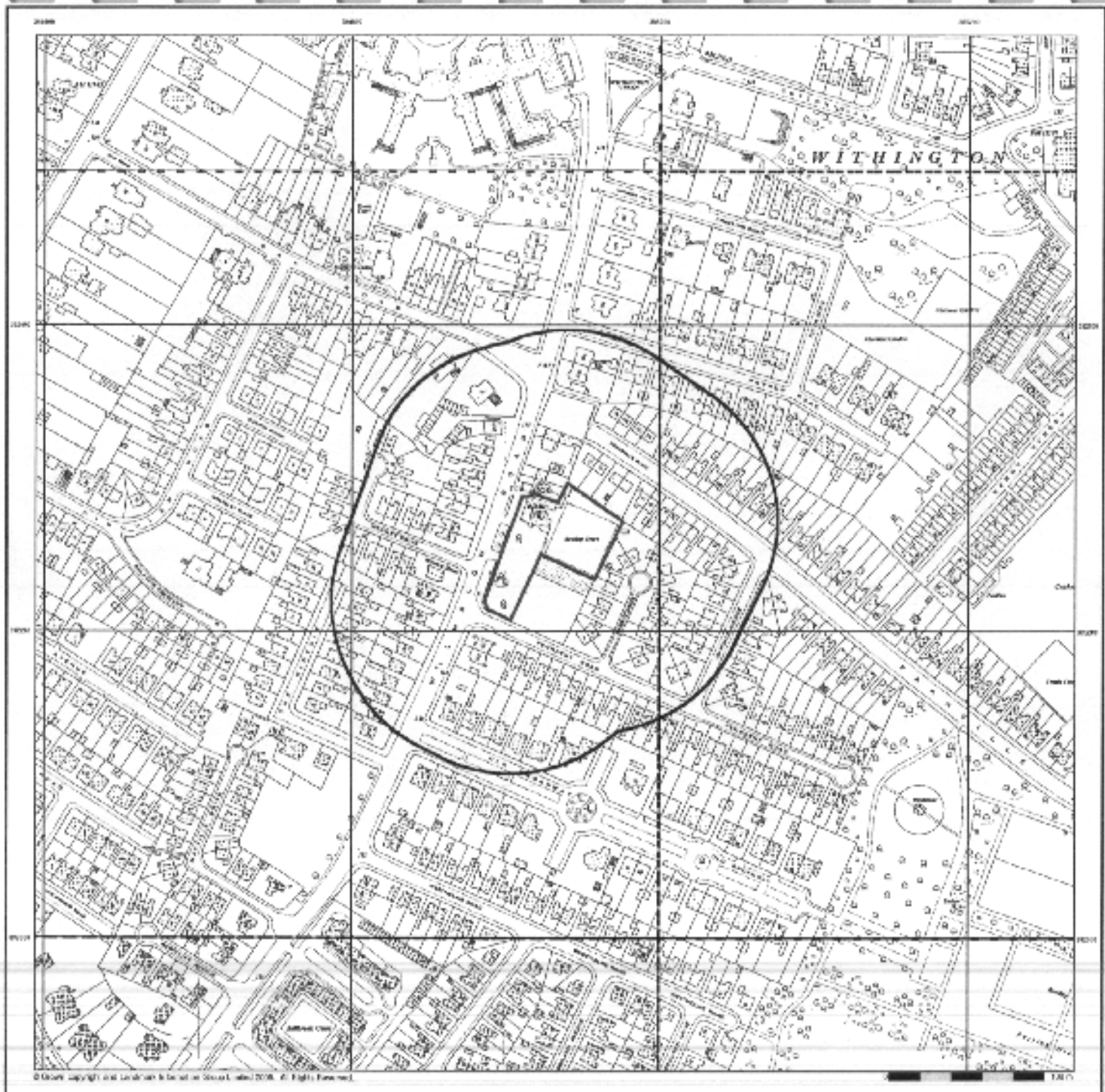

Envirocheck®
A Landmark service

Ordnance Survey Plan
Published 1956 - 1958
Source map scale - 1:1,250

The historical maps shown were reproduced from maps predominantly held at the scale adopted for England, Wales and Scotland in the 1840's. In 1855 the 1:2 500 scale was adopted for mapping urban areas and by 1895 it covered the whole of what were considered to be the cultivated parts of Great Britain. The publication date given below is often some years later than the surveyed date. Before 1939, all OS maps were based on the Cassini Projection, with independent surveys of a single county or group of counties, giving rise to significant inaccuracies in outlying areas.

Map Name(s) and Date(s)



Historical Map - Segment A13



Order Details

Order Number:	20838324_1_1
Customer Ref:	C1174
National Grid Reference:	384930, 392260
Sheet:	A
Site Area (Ha):	0.35
Search Buffer (m):	100

Site Details

1 Ferndene Road, East Didsbury, MANCHESTER, M20 4TN

LANDMARK information group

© Crown copyright and Landmark Information Group Limited 2006. All rights reserved.



Envirocheck®
A Landmark service

Ordnance Survey Plan
Published 1974 - 1975
Source map scale - 1:1,250

The historical maps shown were produced from maps predominantly held at the scale published for England, Wales and Scotland in the 1840's. In 1854 the 1:1,056 scale was adopted for mapping urban areas and by 1888 it covered the whole of what were considered to be the cultivated parts of Great Britain. The published date given below is often some years later than the surveyed date. Before 1888, all OS maps were based on the Cassini Projection, with incorporated surveys of a single county or group of counties, giving rise to significant inaccuracies in outlying areas.

Map Name(s) and Date(s)



Historical Map - Segment A13



Order Details

Order Number:	208360324_1_1
Customer Ref:	C1174
National Grid Reference:	384930, 392250
Sheet:	A
Site Area (Ha):	0.30
Search Buffer (m):	100

Site Details
1 Ferndene Road, East Didsbury, MANCHESTER, M20 4TN

LANDMARK information group

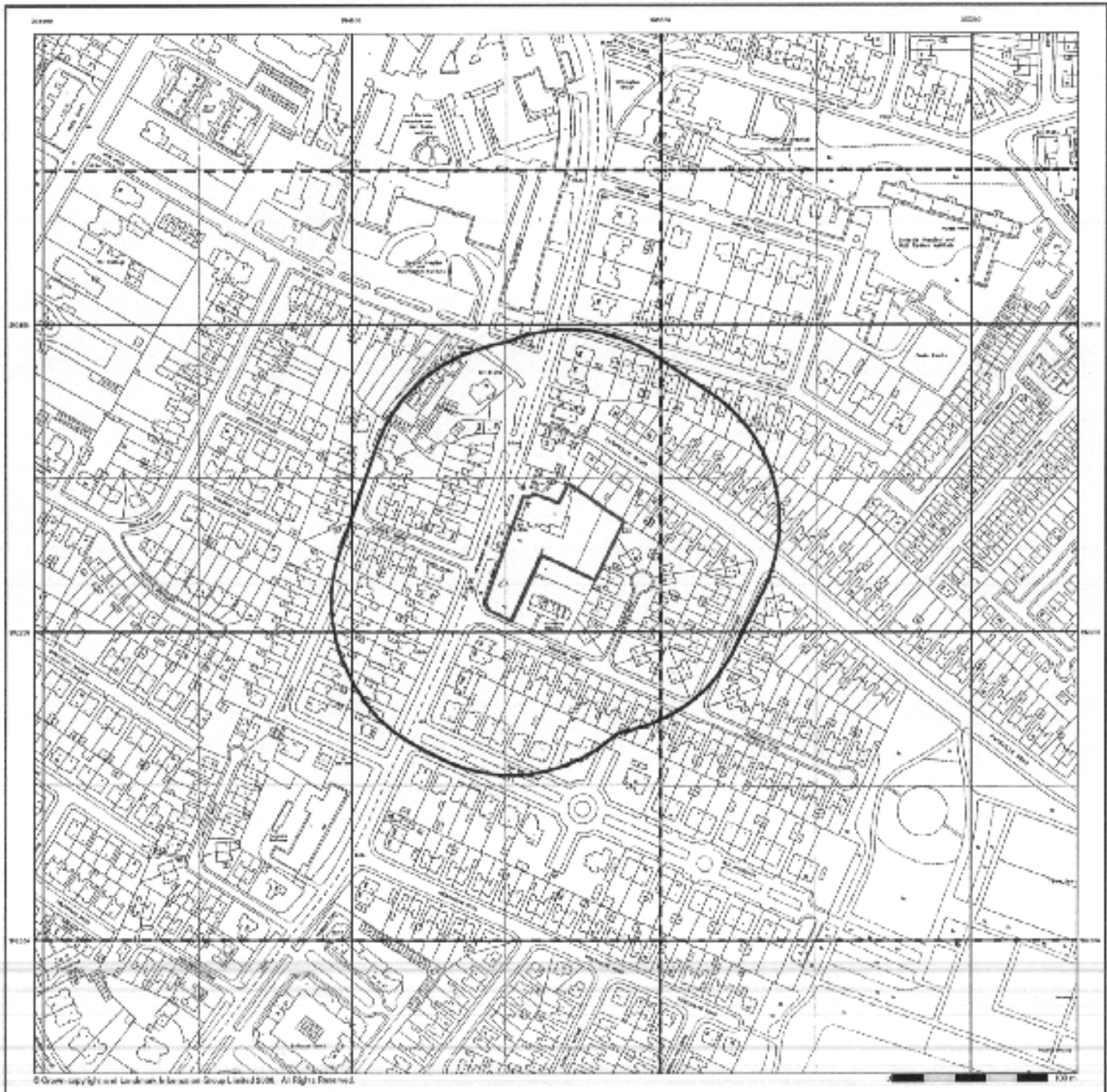

Envirocheck®
A Landmark service

Large-Scale National Grid Data
Published 1992
Source map scale - 1:1,250

Large Scale National Grid Data' superseded SIM cards (Ordnance Survey's Survey of Information on Microfilm) in 1992, and continued to be produced until 1995. These maps were the forerunners of digital mapping and so provide detailed information on houses and roads, but tend to show less topographical features such as vegetation. These maps were produced at both 1:2,500 and 1:1,250 scales.

Map Name(s) and Date(s)



Historical Map - Segment A13



Order Details

Order Number:	20535324_1_1
Customer Ref:	C1174
National Grid Reference:	384830, 392250
Sheet:	A
Site Area (Ha):	0.58
Search Buffer (m):	100

Site Details

1 Ferndene Road, East Didsbury, MANCHESTER, M20 4TN

LANDMARK Information Group