THIS DRAWING IS COPYRIGHT AND MAY NOT BE USED OR REPRODUCED WITHOUT PERMISSION OF ROBERT KNOWLES & CO.

NO DIMENSIONS TO BE SCALED FROM THIS DRAWING.

ALL DETAILS OF EXISTING CONSTRUCTION TO BE VERIFIED BY THE CONTRACTOR PRIOR TO COMMENCEMENT OF ANY WORKS.

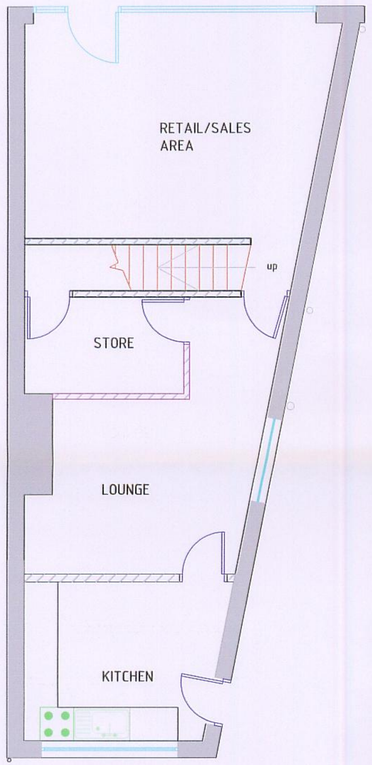

GROUND FLOOR AS EXISTING
SCALE = 1:50

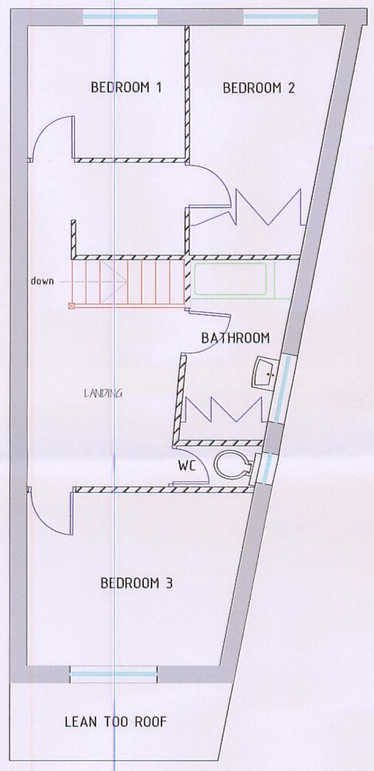

FIRST FLOOR AS EXISTING
SCALE = 1:50

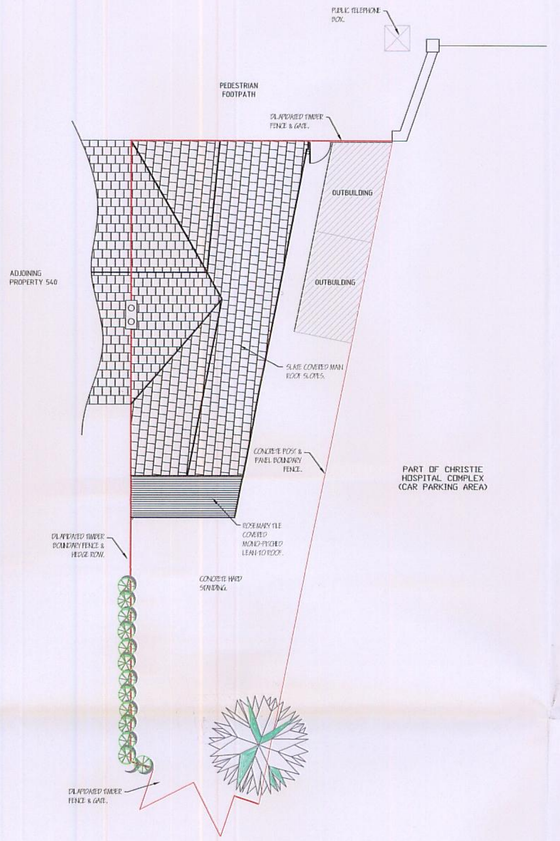

542 SITE BOUNDARY PLAN
SCALE = 1:100

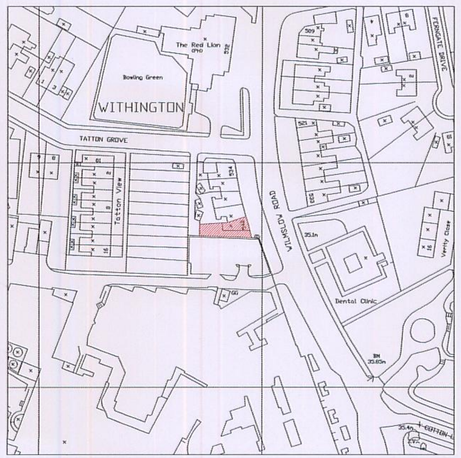

SITE LOCATION PLAN
SCALE = 1:1250

Notes

Rev	Date	Drawn	Description	Ch'k'd	App'd
A	JUNE-08		PLANNING APPLICATION		
0	20.12.06		Original Drawing		

ROBERT KNOWLES
& COMPANY
CHARTERED SURVEYORS
PHOENIX HOUSE, 26 REGENT ROAD, ALTRINCHAM, WA14 1RP.
TEL. 0161 928 5671. FAX. 0161 928 9096.
E-MAIL. info@robertknowles.co.uk

Client's Name and Address:

D PINE Esq
c/o CHARLES HADFIELD &CO
2-4 OXFORD ROAD
MANCHESTER
M1 5QA

Project Name & Address:

PROPOSED ALTERATIONS
542 WILMSLOW ROAD
WITHINGTON
MANCHESTER

Job No.:	Dwg. No.:	Date:	Drawn:	Rev:
1287	01	JUNE-08	D.STANWAY	"A"

Scale: AS SHOWN @ A1

Sheet No.: 1 OF 4

Drawing Title: SITE LOCATION, SITE BOUNDARY PLAN, GROUND AND FIRST FLOOR AS EXISTING

PLANNING
ACK'D
REPLIED
RECD 28 AUG 2008
M
M
M
FOL. ACTION