NOTES:
1. THIS DRAWING NOT TO BE SCALED, FIGURED DIMENSIONS ONLY TO BE TAKEN.
2. SHOULD ANY DISCREPANCIES BE FOUND WITH THIS DRAWING, PLEASE INFORM THIS OFFICE.
3. COPYRIGHT OF THIS DRAWING IS OWNED BY JMARCHITECTS.

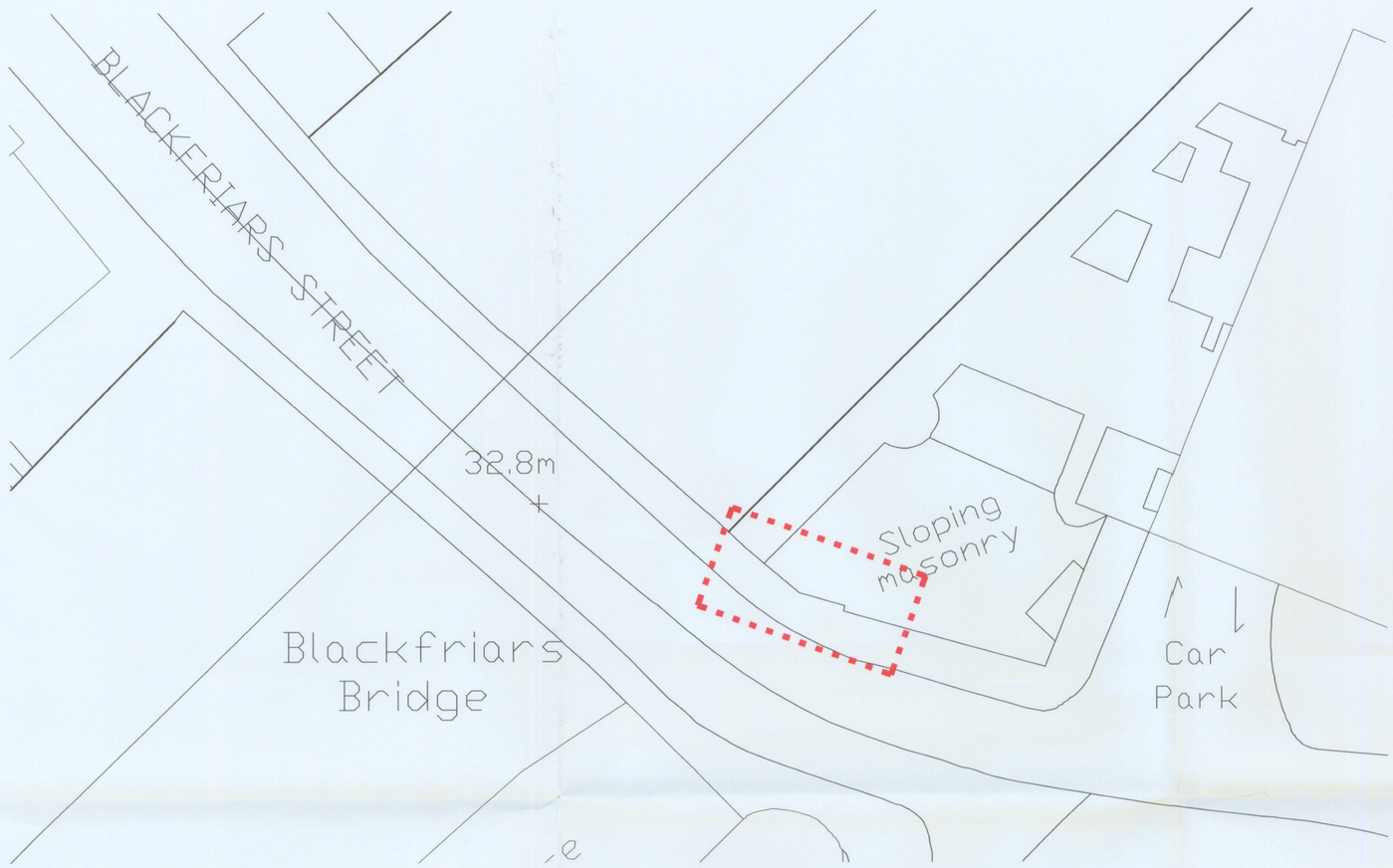

Site Plan 1:200

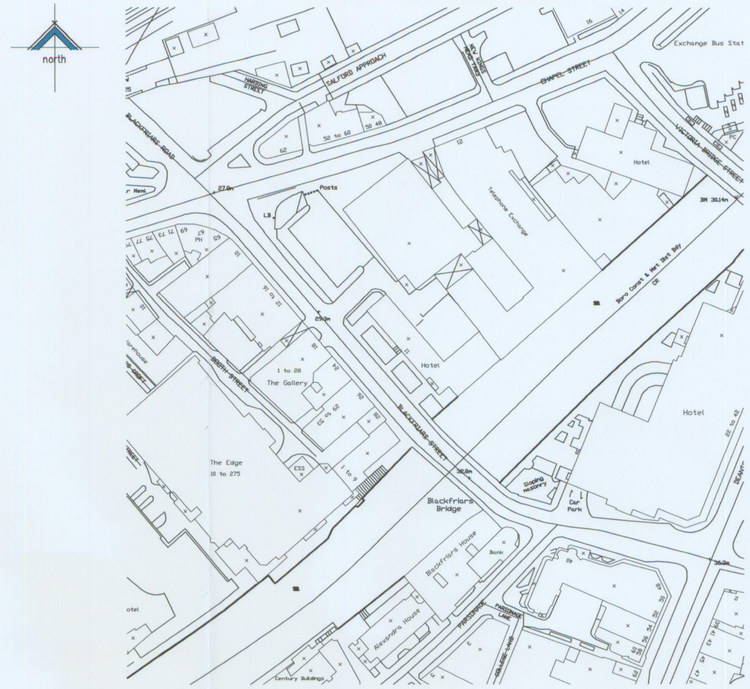

Location Plan Scale 1:1250

Bridge Elevation 1:20

Blackfriars Bridge, Northeast Parapet, Manchester end.

Bronze plaque 420 x 594 x 6mm to be mounted at intersection of A & B as identified above.
A: top edge of plaque lines through and is parallel with the top of the main parapet *(to the left)*.
B: Centre line of parapet upstand
C: top of plaque to be fixed at intersection with A

Plaques are to be mounted using flush tamperproof security fixings, resin anchored into stone work. All fixings tro be approved prior to work carried out.





Bridge Photographs

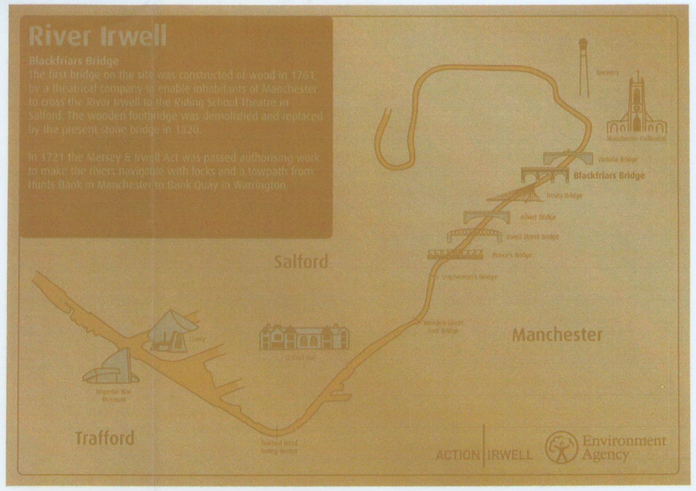

Blackfriars Bridge Plaque Design scale 1:2.5

REV.	DESCRIPTION	DATE	DRN BY	CKD BY

PLANNING
NOTED
REPLIED
RECD 12 MAR 2008

jmarchitects

PROJECT: River Irwell Bridge Signage
TITLE: Blackfriars Bridge
CLIENT: Mersey Basin Business Foundation
JOB No. 4372 | DRAWING No. P(0)002 | REVISION
SCALE various as shown | DRAWN BY DD | CHECKED BY APR
STATUS | DATE

Floor 9
St James's Buildings
Oxford Street
Manchester
M1 6EJ
T: 0161 200 6300
F: 0161 200 6301
man@jmarchitects.net