SITE LOCATION

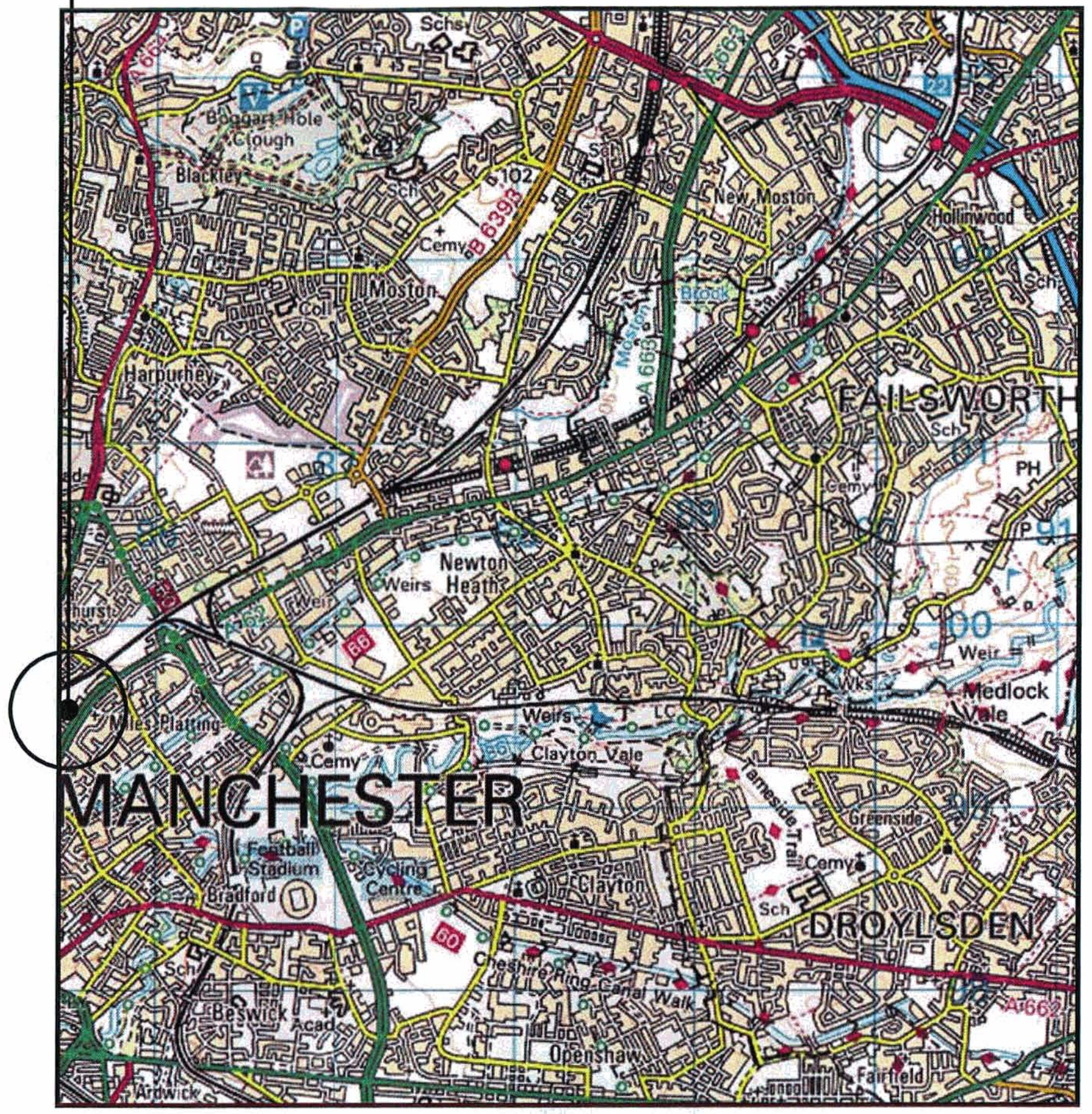

0 1km 2km
Scale

SITE LOCATION

(Scale 1:50000)

Ordnance Survey map extract
based upon Landranger map series
with the permission of the controller of
Her Majesty's Stationery Office
Mono Consultants Limited licence no. ES100017753
Crown copyright.

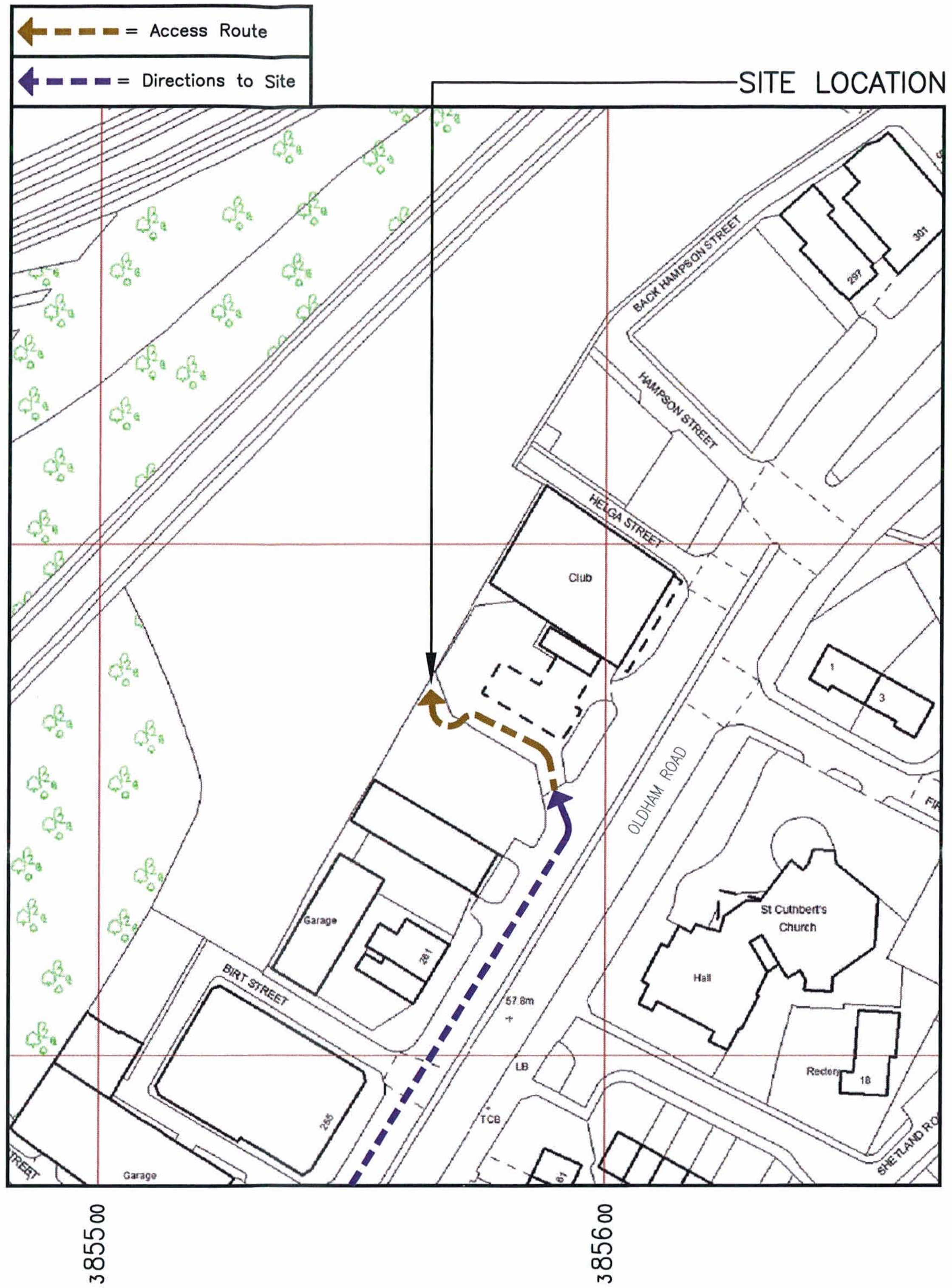

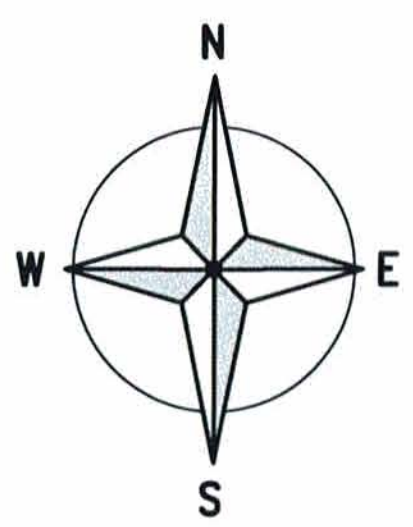

DETAILED SITE LOCATION

(Scale 1:1250)

Based upon Ordnance Survey map extract
with the permission of the Controller of
Her Majesty's Stationery Office.
Crown copyright.
Mono Consultants Limited licence no. ES100017753
Promap licence no. A152065A0001



SITE PHOTOGRAPH

Notes:
1 ALL DIMENSIONS ARE IN MM UNLESS NOTED OTHERWISE

N.G.R.	E: 385577	N: 399590

DIRECTIONS:
HEADING NORTHWEST ON M60 EXIT AT JUNCTION 22, TAKE THE A62 TO MANCHESTER CITY CENTRE. TURN LEFT ONTO MANCHESTER ROAD (A62) AND CONTINUE TO FOLLOW FOR APPROXIMATELY 3.6 MILES, THE SITE IS ON YOUR RIGHT HAND SIDE, GO FURTHER ALONG THE A62 AND DO A U TURN AND DRIVE BACK UP OLDHAM ROAD, SITE IS ON YOUR LEFT BEHIND THE HAND CAR WASH.

PLANNING AND BUILDING CONTROL
22 MAR 2013

REV	MODIFICATION	BY	CH	DATE
A	Issued for Approval	SPD	DS	07.02.13

MONO CONSULTANTS LIMITED
No. 58 Cygnet Court
Timothy's Bridge Road
Stratford–upon–Avon
Warwickshire
CV37 9NW
t. 44 (0)1789 206500
f. 44 (0)1789 206529
www.monoconsultants.com

CTIL

Cell Name	Opt
MANCHESTER HOLT TOWN	A

Cell ID No

CTIL	Host	Sharer
(CTIL)126090	(TEF)013203	(VF)85002

Site Address / Contact Details

ZM HOLT TOWN
269–271 OLDHAM ROAD
MILES PLATTING
MANCHESTER
M40 7PS

Drawing Title: SITE LOCATION MAPS

Purpose of issue: PLANNING

Drawing Number: 100

Scale:		Drawn:	Date:	Issue:
As Shown		SPD	07.02.13	
Checked: DS	Date: 07.02.13	Approved: DS	Date: 07.02.13	A