PLANNING
ACK'D
REPLIED
RECT 14 NOV 2008
FOR ACTION

LAND AT ST THOMAS PLACE CHEETHAM HILL

PRELIMINARY RISK ASSESSMENT (PHASE 1 DESK STUDY)



Prepared for:

Derby Street Estates Ltd

Rico House

George Street

Prestwich

M25 9WS

By:

Loyden Kirby Associates Ltd

Bury Business Centre

Kay Street

Bury

Lancashire

BL9 6BU

Date: 11th November 2008

Ref: LCL115

Leyden Kirby Associates Ltd

Document Verification

Site Address	St Thomas Place, Cheetham Hill.		
Report Title	Preliminary Risk Assessment		
Job Number	LCL115	**Document Ref.**	CL-611-LCL115-01
Date Issued	11th November 2008	**Report Version**	Final
Prepared By	Pete Mackintosh	**Signature**	
Checked By	Michelle Fallone	**Signature**	

EXECUTIVE SUMMARY

Environmental Setting

Site Details	PRA undertaken as part of a future planning application St Thomas Place. Cheetham Hill (Grid Reference 384370E 399660N) The site is to be redeveloped for Commercial Offices with no soft landscaping.
Historical Desk Study	The site has been occupied by terraced house until the 1980 mapping when the site became vacant land.
Geology	The site is situated on Till and the Bunter Sandstone, Part of the Sherwood Sandstone Formation.
Hydrology & Hydrogeology	River Irk 225m southeast - Major Aquifer
Coal Authority Report	The Coal Authority has not identified any significant mining risk on or within the vicinity of the study site.
Landfill Search & Radon	Historical, former Reservoirs located 110m southeast and 130m southeast. Landfill site 248m east – composition of fill comprises inert industrial waste, household, special waste and liquid sludge.
Designated Sites & Sensitive Land use	No designated sites or sensitive land uses within the vicinity of the study site.
Trade Directories	Fourteen current potentially contaminative land uses are present within 250m of the study site. The nearest of which is a shutter manufactures 6m east of the study site.
Site Reconnaissance	The site was observed to comprise of a disused plot with several metal storage containers and a small stand of Japanese Knotweed.

Preliminary Risk Assessment

Potential Contaminants	Organic contaminants, inorganic contaminants, asbestos, ground gas and hazardous gas migration to the study site.
Potential Pathways	Site will follow commercial/industrial land use scenario. Dermal contact, inhalation and ingestion of contaminated soils, dust and vapours. Ground water migration, ingestion of tainted water. Migration and inhalation of ground gas and hazardous gas.
Potential Receptors	Future site users, construction workers and the planned development.
Pollutant Linkages	The preliminary contamination conceptual model for St Thomas Place has identified seven potential pollutant linkages, five of which are considered possible.
Recommendations	Based upon the available information LKA consider it necessary at this stage to undertake a contamination investigation including boreholes and installations for gas and water monitoring.

CONTENTS

EXECUTIVE SUMMARY

1	INTRODUCTION	1
2	SITE HISTORY	5
3	ENVIRONMENTAL SETTING	8
4	SITE RECONNAISSANCE	13
5	PRELIMINARY CONCEPTUAL MODEL	14
6	CONCLUSIONS AND RECOMMENDATIONS	19

APPENDICES

Appendix A: Historical Maps
Appendix B: BGS Borehole Logs
Appendix C: Envirocheck Report
Appendix D : Coal Authority Report
Appendix E: Site Reconnaissance Photographs

1 INTRODUCTION

1.1 Introduction

Leyden Kirby Associates Ltd (LKA) has been commissioned by Derby Street Estates Ltd (e-mail dated 2nd October 2008) to carry out a Preliminary Risk Assessment (PRA) for land at St Thomas Place, Cheetham Hill. The PRA was undertaken in support of a future planning application. The site is to be developed for offices.

According to guidance set out in PPS23[1] and CLR11[2] a PRA with a site reconnaissance is required as a minimum to ascertain if there is a potential contamination risk. In accordance with current guidance the PRA report will include a site reconnaissance, site history, geology, hydrogeology, hydrology and a landfill search (within 250m of the site boundary). Information gathered from the desk study and site reconnaissance will be used to develop a contamination conceptual model for the site, which will support the identification and assessment of any pollutant linkages. Based on the findings of the PRA an appropriate site investigation can be derived, if required once planning approval has been granted.

1.2 Background

The site is located at the junction of Stanley Street and St Thomas Place in the Cheetham Hill area of Manchester at National Grid Reference 384370E 399660N (Figure 1-1). The site is bounded by south and east by industrial/commercial premises. The site is currently vacant land.

The site is approximately 0.03ha in size (see Figure 1-2). The site is approximately level with an approximate elevation of 54m AOD. The site is to be developed into a small office block with a parking area. No soft landscaping is currently planned (Figure 1-3).

1.3 Disclaimer

This report has been prepared by LKA who have exercised such professional skill, care and diligence as may reasonably be expected of a properly qualified and competent consultant experienced in preparing reports of a similar scope.

However, to the extent that the report is based on or relies upon information contained in records, reports or other materials provided to LKA which have not been independently produced or verified, LKA gives no warranty, representation or assurance as to the accuracy or completeness of such information.

This report is prepared solely for the benefit of Derby Street Estates Ltd. It may not be replied upon by, or submitted to a third party for their reliance for the purposes of valuation, mortgage, insurance and regulatory approval, until all invoices have been settled in full.

Those using this information in subsequent assessments or evaluations do so at their own risk.

[1] ODPM (2004). "Planning Policy Statement 23: Planning and Pollution Control." PPS23
[2] Defra (2004). "Model Procedures for the Management of Land Contamination." R&D Publication CLR 11

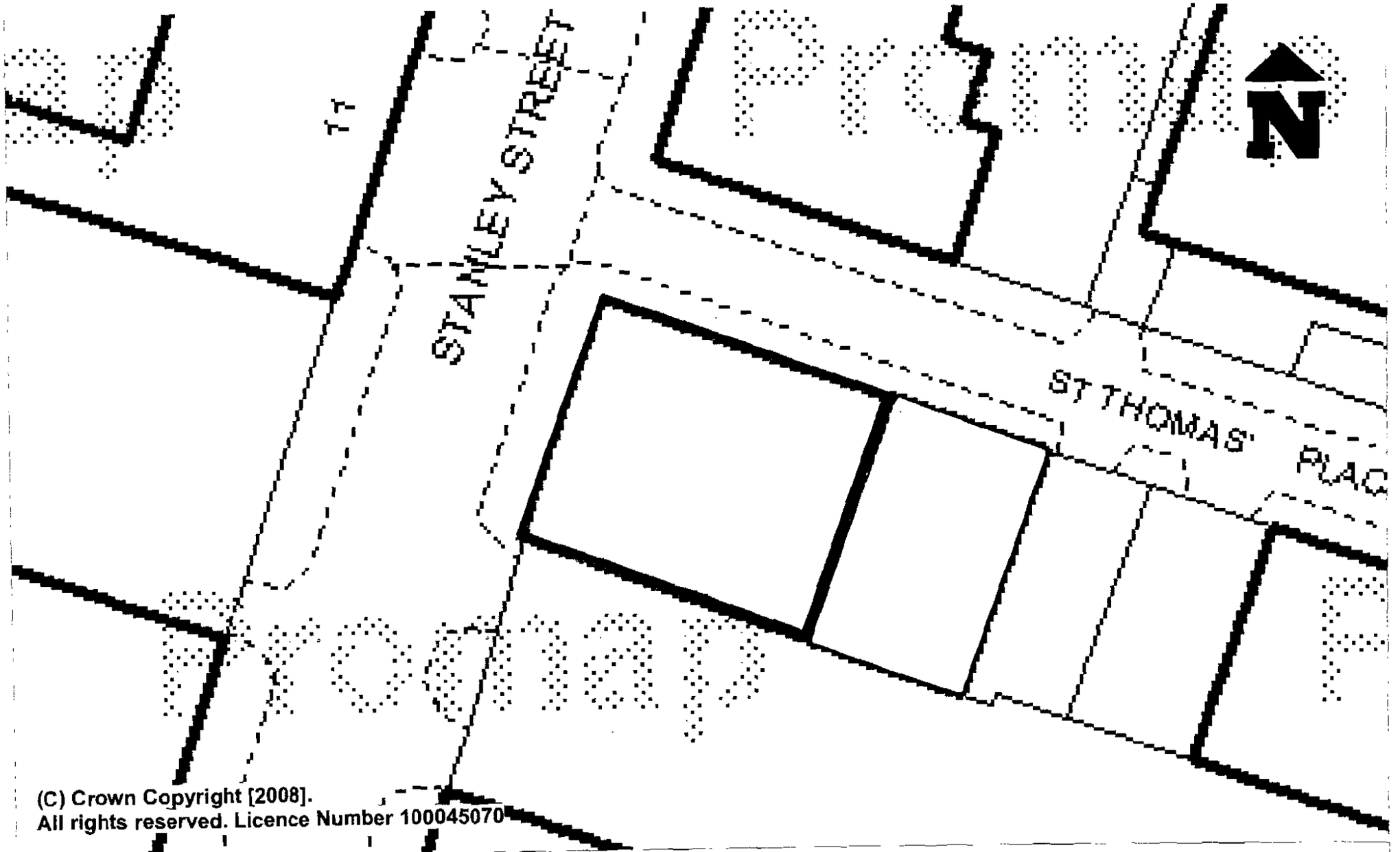

(C) Crown Copyright [2008].
All rights reserved. Licence Number 100045070

Figure 1-2: Current Site Plan, St Thomas Place, Cheetham Hill

Drawn: October 2008

Site Boundary

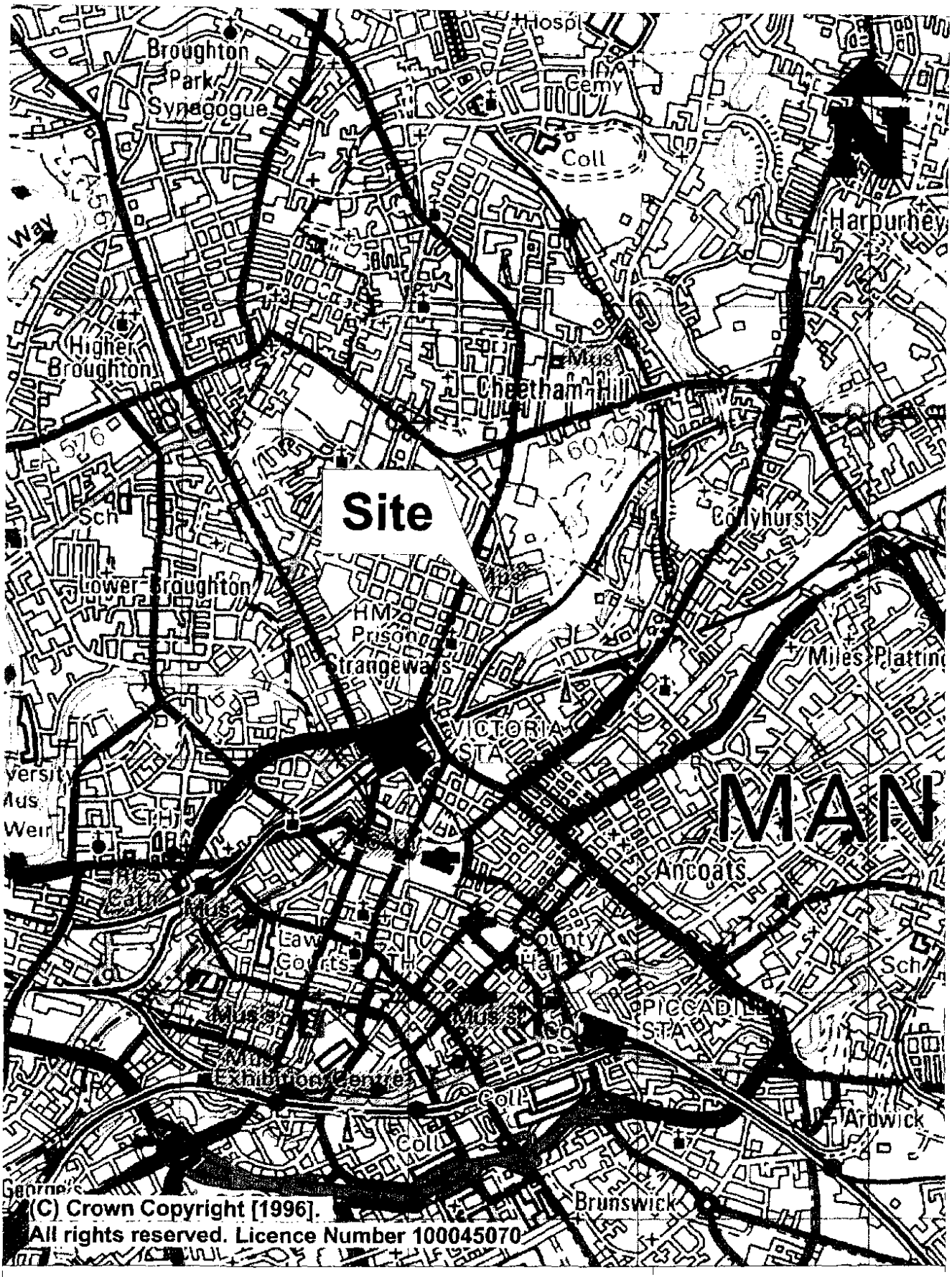

Figure 1-1: Location Plan, St Thomas Place, Cheetham Hill

Drawn: October 2008

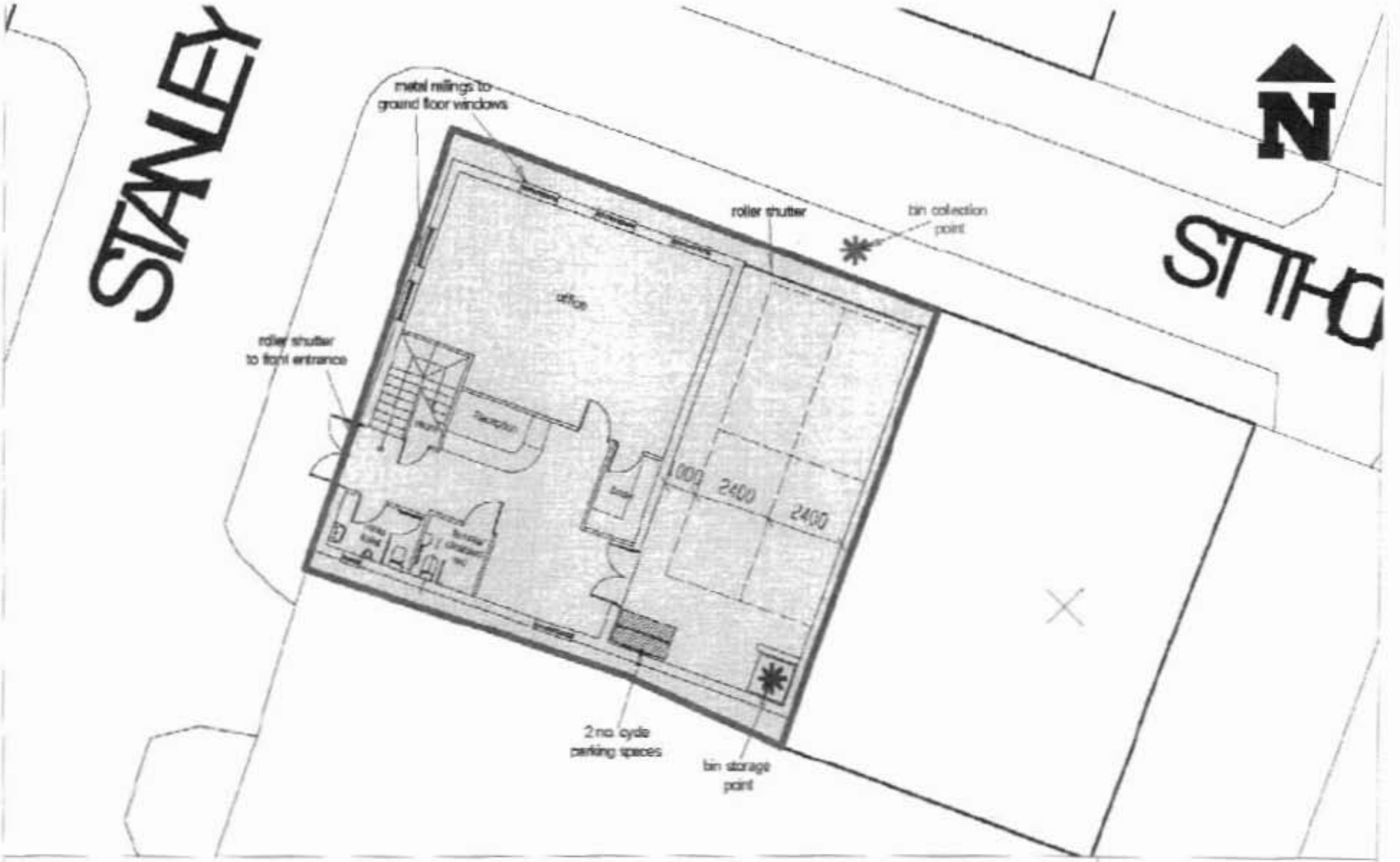

Figure 1-3: Proposed Site Plan, St Thomas Place, Cheetham Hill
Adapted from plans provided by Hallneedham Associates LLP

Drawn: October 2008

Site Boundary

LK ASSOCIATES LIMITED

2 SITE HISTORY

2.1 *Introduction*

In compiling the site history, LKA consulted mapping and other environmental data provided by the Landmark Information Group Ltd. Copies of relevant historical plans are provided in Appendix A and are summarised in Table 2-1 below. Notable features within 250m of the site boundary have been presented (distances will be approximate).

2.2 *Site History*

Date/range scale	On Site	Notable Features Off Site
1848 **1:10,560**	Site is undeveloped.	Stanley Street located adjacent to the northwest boundary. Terraced Houses located adjacent to the southeast and southwest boundary. Reservoirs located 110m and 130m southeast. Possible Stream located 80m west. River Irk 230m southeast.
1850 **1:1,056** ***(site location has been incorrectly marked).***	Possible structure located in the southwest of the site.	St. Thomas Place located adjacent to the northeast boundary. Rope Works located 220m west. Timber Yards located 80m south and 150m north northeast. Plaster Works located 170m south. Forge located 220m south. Soap Works located 210m south. Dye Works located 180m south. Print Works located 160m south southeast. Cotton Mill and very small Reservoir located170m south southeast. Silk & Dye Works located 120m southeast. Print and Dye Works located 120m southeast. Stream located 110m east.
1891 **1:500** **1892 / (1893)** **1:2,500** **(1894) / 1895 / (1896)** **1:10,560**	Three Terraced houses located on the site.	Railway Line located 40m southeast. Red Bank Oil Works located 105m south. Chemical Works and Chimney located 90m south. Silk & Dye Works 120m southeast has been replaced by Horrocks Dye & Print Works. Cotton Mill and very small Reservoir 170m south southeast has been redeveloped into a Chemical works. Old Clay Pits located 100m northeast and 190m northeast. Two Gasometers located 230m southeast. Timber Yard located 200m southwest. Derby Brewery located 240m west. Railway Ticket Manufactory located 220m west. Brewery located 110m northeast. Embankment located 150m southeast.

Table 2-1: Site History at St Thomas Place, Cheetham Hill. Where a composite of maps is present ( ) denotes the unused map tile/s.

Date/range scale	On Site	Notable Features Off Site
1908 **1:2,500** **1909** **1:10,560** **1923 / (1938)** **1:10,560**	No change.	Victoria Carriage Works located 120m west. Brewery 110m northeast is no longer present. Horrocks Dye & Print Works is now annotated as a Fireproof Plate Wall Works. Dye Works 170m southeast is now annotated as Disused. Timber Yard 200m southwest is no longer present. Old Clay Pits 100m northeast no longer present. Brickworks with associated chimney and clay pit located 190m north east.
(1922) / 1933 **1:2,500**	No change.	Disused Dye Works 170m southeast is no longer present. Embankments located 170m south southeast. Reservoirs 110m and 130m south southeast are no longer present. Clay pit north east extended.
1951 **1:2,500**	No change.	Marina Works located 10m north northeast. Shoe Repair Factory located 20m northeast. Print Works located 110m west. Tobacco Factory located 240m northwest. Warehouse located 220m west northwest. Saw Mill located 110m north. Aquarock Mill (Weatherproofing) located 130m east northeast. Clothing Factory located 170m north northeast. Electricity Substation located 220m north northeast. Weatherproofing Works located 110m northeast. Laundry located 120m east northeast. Brick Works and clay Pit 190m northeast is now annotated as North Street Brick Works (Disused). Two Gasometers 230m southeast are now annotated as Rochdale Gas Works and associated with two wells. Timber Yard located 200m southeast & 210m south. Engineering Works annotated 190m south southeast. Metal Foundry located 250m south southeast. Albert Oil Works located 190m southwest. Tramway 60m west is no longer present. Several of the rows of terraced houses are no longer present in the surrounding area.

Table 2-1 (Continued): Site History at St Thomas Place, Cheetham Hill. Where a composite of maps is present ( ) denotes the unused map tile/s.

Date/range scale	On Site	Notable Features Off Site
1952 **1:1,250** **1953** **1:2,500** **1956** **1:10,560**	No change.	Warehouse located 220m west northwest is now annotated as Engineering Works (Electrical). Refuse Tip located 200m northeast. Shoe Repair Works located 220m southwest. North Street Brick Works (Disused) is no longer annotated as Disused.
1958 / (1963) **1:1,250** **1959** **1:2,500** **1966** **1:2,500**	No change.	North Street Brickworks is no longer present but refuse heap and cuttings are still present. Depot located 200m southeast and 200m south.
1968 / 1970/ (1990) **1:1,250** **1972 / (1978) / (1979) / (1981)** **1:10,000**	No change.	Works located adjacent to eastern boundary. Builders Yard located 60m south. Gasometers 230m southeast are no longer present. Refuse Heap and Clay Pit no longer present. Works, Factories and Depot located on former Brickworks site 110m northeast. Depot south is now annotated as a Scrap Yard.
1975 **1:25,000**	No change.	Pond located 230m northeast.
1978 / (1984) / (1990) **1:1,250**	One of the terraced houses is no longer present.	Joinery Works located 100m southeast. Immediate surrounding areas have been developed for Warehouses and Factories.
1980 / (1982) / (1987) **1:10,000** **1989** **1:1,250**	Terraced Houses are no longer present.	No change.
1992 **1:1,250** **1993 / (1995)** **1:1,250** **(1986) / (1990) / (1993) / 1994** **1:10,000** **1999** **1:10,000**	No change.	Several of the railway sidings 140m southeast are no longer present. Works no longer annotated adjacent to the site boundary, but structure still remains.
2008 **1:10,000**	No change.	Depot 160m northeast is no longer annotated. Railway line 40m southeast is now annotated as dismantled.

Table 2-1 (Continued): Site History at St Thomas Place, Cheetham Hill. Where a composite of maps is present ( ) denotes the unused map tile/s.

3 ENVIRONMENTAL SETTING

3.1 Introduction

In compiling this Section, LKA consulted environmental information provided by the British Geological Survey (BGS) (Appendix B), Envirocheck Report (Appendix C), Natural England, the Coal Authority (Appendix D) and the Environment Agency.

3.2 Geology

BGS Sheet 85 Manchester (1:50,000 scale) indicates that the drift geology beneath the site comprises Till, which is anticipated to mainly comprise clay with lenses of sand and gravel.

BGS Sheet 85 Manchester (1:50,000 scale) indicates that the solid geology beneath the site is indicated as the Sherwood Sandstone Formation. A band of Manchester Marl is located approximately 300m northeast of the study site.

Two faults are indicated approximately 250m southwest and 250m northeast of the study site with downthrow to the northeast and southwest respectively. There are no coal seams within the vicinity of the study site. The strata is indicated to dip 5° to the south.

3.2.1 BGS Borehole Logs

LKA have obtained copies of two BGS boreholes logs within the vicinity of the study site. Copies of the borehole logs are provided in Appendix B.

Borehole reference SJ89NW34455 is located approximately 180m due west of the study site and encountered hardstanding and made ground to 0.85mbgl, underlain by a stiff silty clay to 1.3mbgl followed by a very stiff silty sandy clay to 8.25mbgl when the boreholes was terminated.

Borehole reference SJ89NW201 is located 140m northeast of the study site and encountered alluvium to 15.24mbgl followed by red sandstone and red clay to 26.82mbgl. This was underlain by red clay to 38.10mbgl and followed by sandstone to the base of the borehole at 117.04mbgl. The borehole also indicates that the total depth of drift deposits were 50ft or approximately 15m.

3.3 Hydrogeology

The Environment Agency Groundwater Vulnerability Data Sheet 17 Derbyshire & North Staffordshire (1:100,000 scale) shows the site to be underlain by a Major Aquifer (highly permeable represented by Sherwood Sandstone Formation.

Major Aquifers are highly permeable formations usually with a known or probable presence of significant fracturing. They may be highly productive and able to support large abstractions for public supply and other purposes.

As the site is within an urban area a worst-case vulnerability classification (HU) is assumed for the soil classification above the Major Aquifer. This represents soils with a high leaching potential with little ability to attenuate diffuse source pollutants and in which non-adsorbed

diffuse source pollutants and liquid discharges have the potential to move rapidly to underlying strata or to shallow groundwater.

The Envirocheck Report has identified four water abstractions licences within 500m of the site. The nearest is located 263m west of the study site, licensed to Joseph Holt Ltd and used for process waters and general cooling.

The Envirocheck Report has identified the site as within a Source Protection Zone II and Zone III.

Source Protection Zone II is defined as up to 400 days to travel to the borehole, or 25% of the total catchment area, which ever is the greatest. This travel time is the minimum amount of time that the Environment Agency think pollutants need to be diluted, reduced in strength or delayed by the time they reach the borehole[3].

Source Protection Zone III is defined as the total area needed to support removal of water from the borehole and to support any discharge from the borehole.

3.4 Hydrology

The nearest surface watercourse is the River Irk, which is located approximately 230m southeast of the study site. The Environment Agency has classed a section of the River Irk as General Quality Assessment Grade (GQA) Category E – Poor in 2000.

The Environment Agency website indicates the study site is not at risk from flooding from the River Irk.

The Envirocheck Report has not identified any surface water abstractions licences within 500m of the site.

The Envirocheck Report has identified a single consent to discharge within 250m of the site. This discharge consent is located 200m south west of the study site and is licensed to United Utilites Water Plc for the discharge of storm sewage overflow.

The Envirocheck Report has not identified any pollutant incidents within 250m of the site.

3.5 Coal Authority Report

A Coal Authority Ground Stability Report has been undertaken on the site. A summary of the results of the search show the following:

- The property **is** within the likely zone of influence of any past underground coal workings of one seam of coal at 570m to 690m depth and last worked in 1966. Any ground movement from these coal workings should have stopped by now.
- The property **is not** within the likely zone of influence of any present underground coal workings.
- There are **no** known coal mine entries within, or within 20m of the boundary of the property.

[3] http://www.environment-agency.gov.uk/maps/info/groundwater/963948/?version=1&lang=_e

3.6 *Landfill Search*

A review of landfill sites within 250m of the site boundary has been undertaken by LKA from information in the Envirocheck Report and is summarised below.

The Envirocheck Report has identified one historical landfill site within 250m of the study site.

- 250m northeast of the study site. Former brickworks and clay pit at Queens Street. The landfill site is indicated to contain industrial, commercial, household, special waste and liquid sludge. This landfill site was infilled from 1955 to 1970.

LKA have previously drilled a series of boreholes on this landfill site and have reviewed existing site investigation information submitted under the planning regime for the part of the landfill currently occupied by the Manchester Fort Shopping Centre. Figure 3-1 indicates the part of the landfill occupied by Manchester Fort and the Areas investigated by LKA.

The part of the landfill occupied by Manchester Fort has been subjected to a series of site investigations which identified landfill gas was present on this part of the landfill. LKA understand this part of the site has been treated by the placement of a perimeter in ground barrier to the full depth of the made ground (between 6 and 13m) and keyed in to the natural ground, a perimeter passively vented trench and vent stacks are also present across the car park area. Monitoring outside the trench indicates zero methane, carbon dioxide up to 2.1% and flow up to 0.4l/hr (BH5). Monitoring inside the development area has identified zero methane and carbon dioxide up to 11% (BH6) This is CS1 and indicates the protection measures are working successfully.

The boreholes drilled by LKA on the remainder of the landfill to the east encountered up to 11m of made ground at the southern end of Phase 2b as described in Planning Application 083788. The location of each of the boreholes drilled by LKA is attached. Gas monitoring identified a maximum methane concentration of 16.6% and max carbon dioxide of 13.3% (both CP6). The maximum flow encountered in this area is 1.3l/hr.

In addition a review of historical OS maps by LKA has identified four sites of potential sites infilling within 250m of the study site. These include two former reservoirs located 110m and 130m southeast of the study site (infilled by the 1933 mapping) and two former geometers located 230m southeast. No further information is currently available.

3.7 *Designated Sites and Sensitive Land Use*

A search of the Natural England Website and the Envirocheck Report has not identified any designated sites of interest or sensitive land uses within the vicinity of the study site.

3.8 *Radon*

The site is not within an area of significant Radon, with less than 1% of homes above the Action Level[4]. No Radon protection measures are necessary in the construction of new buildings and extensions.

[4] JCH Miles, D Appleton, DM Rees, BMR Green, KAM Adlam and AH Myers (2007). "Indicative Atlas of Radon in England and Wales." (HPA-RPD-033).

3.9 *Contemporary Trade Directory Entries*

The Envirocheck Report has identified fifty six businesses on the Trade Directory within 250m of the study site that may be a potential source of contamination. These include an upholstery manufactures, a container manufactures, a printers, scrap metal merchants, leather products manufactures, cosmetic manufactures, perfume suppliers, stone products manufactures, garage services, boiler services, fire/mantle piece manufactures, mirror & decorative glass manufactures, builders merchants and a roller shutter manufacturing. The nearest is a roller shutter manufacturer located 6m east of the study site.

3.10 *Additional Information*

The Envirocheck Report has identified two Local Authority Pollution Prevention and Controls within 250m of the study site. The nearest is located 205m south east and is held by Tan Yard Metal Ltd for Air Pollution Control from furnaces for the extraction of non-ferrous metal from scrap. The second is located 241m south of the study site for Avis Rent A Car Ltd. for re-spraying of road vehicles. The authorisation of this activity has been revoked.

The Envirocheck Report has identified one prosecution relating to authorised processes within 250m. This prosecution is located 131m east of the study site for 21-23 Honey Street relating to 150 cubic metres of demolition waste found deposited on land with out the relevant permissions, dated 14th October 2002.

The Envirocheck Report has identified two Substantiated Pollution Incidents located 145m east and 222m east. The former relates to a significant land impact resulting from solvent based organic chemicals, on the 27th September 2001. The latter relates to a significant land impact of inert construction waste and household waste dated 10th April 2002.

The Envirocheck Report has identified one Licensed Waste Management Facility located 250m south of the study site. The license is held by Placemix Ltd for Household, Commercial and Industrial Transfer stations. This license is currently listed as expired. However a new waste transfer site is listed 232m south east held by Placemix Ltd to handle contaminated soil, degradable commercial waste, degradable household waste, inert materials and metal waste/scrap metal.

The Envirocheck Report has identified one Fuel Station within 250m of the study site. This station is located 201m north west of the site called Cheetham Hill Filling Station. Its current status is listed as Obsolete.

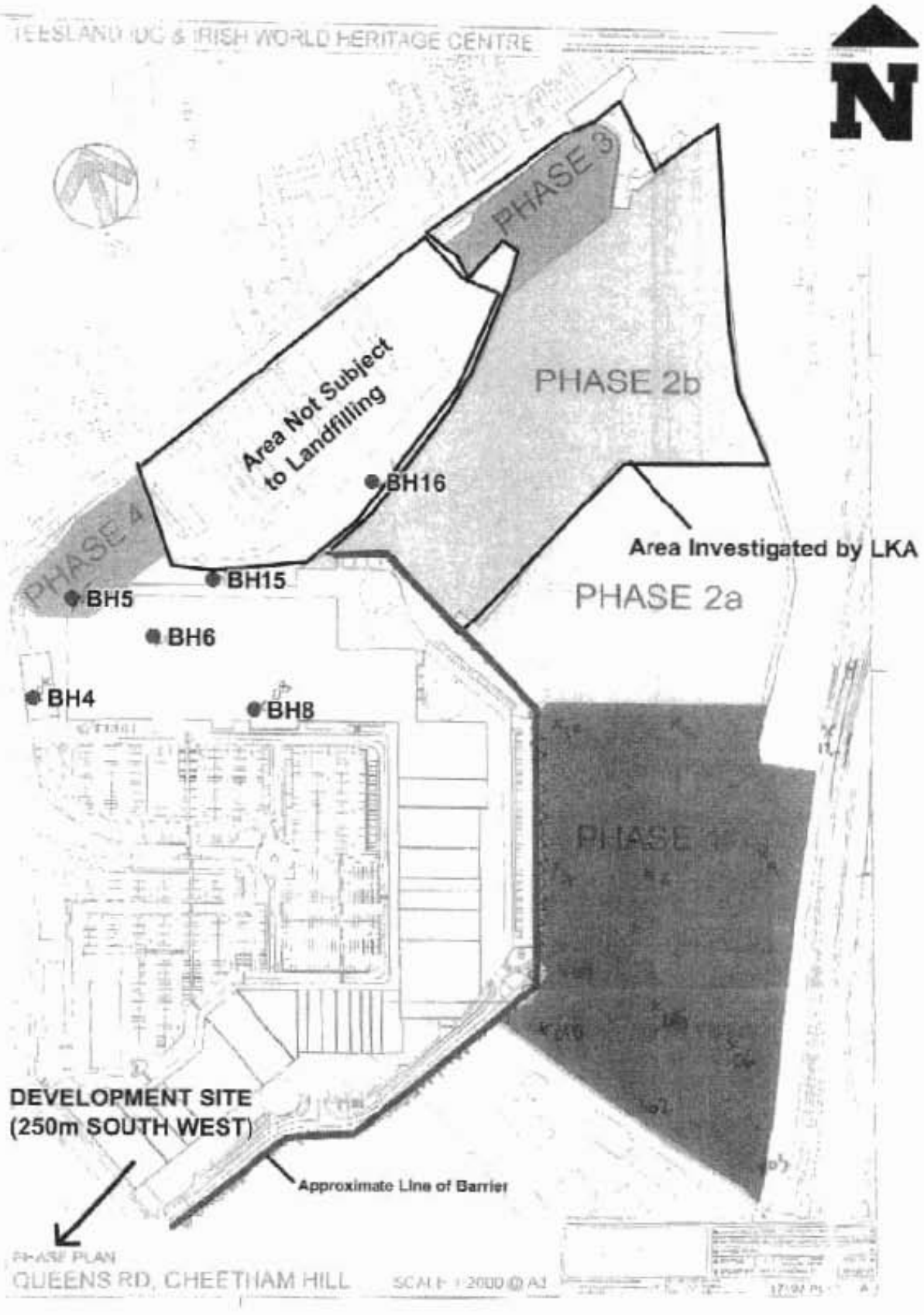

Figure 3-1: Landfill Location Plan, Queens Road, Cheetham Hill

Drawn: November 2009

LK ASSOCIATES LIMITED

4 SITE RECONNAISSANCE

A site reconnaissance of the study site area was carried out by LKA on the 24th October 2008. Photographs are provided in Appendix E.

The site was accessed from Stanley Street via the western boundary. The site is secured with a metal fence and gate. The site is currently used for the storage of skips and heras fencing for an adjacent business (Appendix E, Photographs 1 and 2). The ground cover of the site comprised brick fragments, ash, clinker, tarmac fragments and slate fragments (Appendix E, Photograph 3). A shallow excavation identified that the upper layer of made ground was underlain by sand with brick, tarmac fragments and some ash. Some litter was also present on the ground surface.

Some vegetation was present on the site which did not show any signs of stress during the reconnaissance. A small stand of Japanese Knotweed was present on the north eastern part of the site (Appendix E, Photograph 4).

The site was observed to be level and at the same elevation as the surrounding areas. The surrounding area of the study site was observed to comprise of light industrial / commercial land use.

5 PRELIMINARY CONCEPTUAL MODEL

5.1 *Introduction*

The aim of the conceptual model is to provide a preliminary assessment of the likelihood of a pollutant linkage for each potential combination of contaminant, pathway and receptor. A conceptual model can be used to make an informed decision on the contamination risks associated with the site and whether further site investigation work is required.

The Sections below are therefore divided into potential contaminant, potential pathway and potential receptor as described in CLR11[5]. The final Section provides an assessment of the potential pollutant linkages that may still be present on the site if redevelopment were to occur.

5.2 *Potential Contaminants*

The site has previously been occupied by a row of terraced houses between the 1891 to 1980 mapping, following which the site has remained vacant.

The immediate surrounding areas have been mainly developed for residential and later industrial use. Several potentially contaminative land-uses have been identified within 250m of the study site. These include several works, shoe repair factory, soap works, dye works, chemical works, gasometer, brickworks, rope works, printers, timber yard, railway line, refuse tip and metal works.

LKA consider that main risk to future site users would be associated with any made ground that may be present onsite and possibly associated with any level raising fill or sub-base material used for the previous buildings on the site.

Made ground on-site may comprise ash and clinker waste from hearths and boilers, which was historically often used as level raising material. Contaminants may include heavy metals (such as arsenic and lead) and Polycyclic Aromatic Hydrocarbons (PAHs, such as benzo(a)pyrene (B(a)P))[6]. The former building structures may also have contained Asbestos Containing Materials (ACMs). Furthermore, there may be localised hydrocarbons from vehicles on site due to spillages and leakage of fuels and oils.

The Envirocheck Report has identified one historical landfill site within 250m of the study site, located 250m northeast of the study site. A review of the historical OS mapping by LKA has identified a further four sites where landfill may be present. These areas have the potential to generate hazardous gas that may migrate to the study site.

Hazardous gas generation can also occur from made ground on the site, however this is strongly dependant upon its quantity and composition. If significant amounts of putrescible or degradable material is found on site hazardous gas generation may be possible.

Furthermore, there may be potential ground gas onsite or migrating to the site from the underlying worked coal seams. Carbon dioxide and methane are therefore both considered as potential hazards for this site

[5] Defra (2004). "Model Procedures for the Management of Land Contamination." R&D Publication CLR 11
[6] Defra (2002). "Potential Contaminants for the Assessment of Land." R&D Publication CLR 8

5.3 *Potential Pathways*

Principal potential pathways associated with human health from soil contamination are ingestion, dermal and inhalation. The current UK technical report document[7] recognises ten such pathways comprising four ingestion, two dermal and four inhalation. These are listed as follows:

- Ingestion of soil
- Ingestion of soil-derived indoor dust
- Ingestion of contaminated vegetables
- Ingestion of soil attached to vegetables
- Dermal contact with soil
- Dermal contact with soil-derived indoor dust
- Inhalation of soil-derived outdoor dust
- Inhalation of soil-derived indoor dust
- Inhalation of vapours outside
- Inhalation of vapours inside

The proposed end-use follows a standard conceptual model of commercial/industrial. For this land use scenario eight of the pathways will need to be considered (Ingestion of contaminated vegetables and Ingestion of soil attached to vegetables are excluded).

Surface water and groundwater are principal mechanisms for the migration of contaminants, with rainwater infiltrating through contaminated material and contamination possibly going into solution. Contaminated water may then find preferential pathways to surface waters and underlying Major Aquifer.

Culverts, ditches, drains, service drains may provide preferential pathways off site. None were noted from the desk study and site reconnaissance.

Solid and drift geology has the potential to impede or provide preferential pathways for contaminants onto or off site.

The site is situated on Sandstone, depending on the pore space and bedding orientation, this may act as a pathway for contaminants onto or off-site.

There are two known geological faults within 250m of the study site. These are not considered a viable pathway due to their distance from the study site.

5.4 *Potential Receptors*

Potential receptors with respect to human health and hazards present on the site include users of the proposed development and future site construction workers, maintenance worker and landscaped areas. Depending on the nature and concentration of the potential contaminants, the underlying Major Aquifer may also be considered as potential receptors along with building materials and services.

The River Irk is located 230m southeast is not considered a viable receptor due to its distance from the study site and the environmental setting.

5.5 *Preliminary Contamination Conceptual Model*

The preliminary contamination conceptual model for St Thomas Place is illustrated in Table 5-1 below and has identified seven potential generic pollutant linkages, four of which are considered possible at this stage.

[7] EA (2008). "Updated Technical Background to the CLEA Model." Science Report – SC050021/SR3.

Pollutant linkage 3 and 5 (methane) is considered likely possible given the age, nature and distance of the identified areas of infilling to the study site. In addition geological mapping indicates the drift geology in the area between the landfill site and former reservoirs and the development site is Till which will offer a level of protection against gas ingress into the development site. Boreholes in the vicinity of the study site indicate that the drift deposits extend are up to 15m thick. Furthermore a substantial band of Manchester Marl (impervious strata) is present between the landfill and the study site which will offer a further level of protection against any gas ingress to the study site via any underlying solid geology. LKA also note that part of the landfill site has been installed with protection measures which have been proven to be working adequately.

Given the depth of the underlying worked coal seams and the thickness of the drift deposits, LKA do not consider significant migration of hazardous gas onto the site to be likely. LKA observed a thin layer of made ground on site comprising sand, brick, ash and tarmac, however LKA do not consider this material to be as a significant source of hazardous gas.

Pollutant linkage 4 is not considered possible given that the depth of Till deposits in the area of the study site are indicated to be approximately 15m in thickness. Furthermore the proposed development allows for the entire site to be covered by the building or hardstanding which will impede infiltration and afford further protection to the aquifer. As such LKA consider that the risk to the underlying Major Aquifer is low.

Pollutant linkage 7 is not considered possible as no areas of soft landscaping are planned. Each linkage is discussed below along with an assessment of the likelihood of each linkage considering the available data and the nature of the development. This conceptual model is based upon contaminant-pathway-receptor pollutant linkages, on the premise that if there is no pollutant linkage then there will be no risk to the receptor[8].

[8] Defra (2004). "Model Procedures for the Management of Land Contamination." R&D Publication CLR 11

Pollutant Linkage No.	Contaminant					Pathway	Receptor
	ACM	Gases		Contaminants			
		Hazardous	Ground	Organic	Inorganic		
1	?	x	x	?	?	-Dermal Contact. -Ingestion of soils. -Inhalation of contaminated soil and dust.	-Future site construction workers. -Nearby offsite receptor (windblown dust).
2	x	x	x	?	x	-Inhalation of vapours. -Vapour migration through porous lenses within the underlying Till.	-Future site construction workers. -Future site users.
3	x	x	x	x	x	-Inhalation of hazardous gas. -Migration porous lenses within the underlying Till.	-Future site users. -Offsite receptors (if gas is generated on site).
4	x	x	x	x	x	-Groundwater migration via porous lenses within the underlying Till.	-Major Aquifer.
5	x	x	x	x	?	-Contact with potential hazards.	-Site Buildings.
6	?	x	x	?	?	-Ingestion of tainted water supply. -Direct contact and inhalation of dust and vapours.	-Future site users. -Future pipe installers. -Maintenance workers.
7	x	x	x	x	x	-Root uptake of phytotoxic contaminants	-Flora in future landscaping.

Table 5-1 Contamination conceptual model for the St Thomas Place, Cheetham Hill.
(Key: ? – pollutant linkage possible; x – pollutant linkage unlikely)

Possible linkages include:-

Pollutant linkage 1 refers to the potential asbestos, heavy metals and organic contaminants, such as PAHs and heavy end petroleum hydrocarbons coming into direct contact with future site construction works and offsite receptors (windblown dust). This is considered possible for construction workers who may come into contact with the soils. The future site users are not considered potential receptors given there are no proposed areas of soft landscaping.

Potential pollutant linkage 2 refers to possible inhalation of vapours affecting the future site users and future site construction workers from potential hydrocarbons onsite. This linkage is considered possible given the unknown composition of made ground and potential spills and leaks of hydrocarbons from vehicles on site.

Potential pollutant linkage 5 refers to the possible deleterious effects that sulphate may have on building materials such as concrete, water pipes and building structures. Therefore, given the unknown composition of made ground this pollutant linkage is also considered possible.

Potential pollutant linkage 6 refers to the possible contaminants permeating potable water pipes and consumption of the tainted water supply by the future site users . In addition, there may be a possible risk to pipe installers and pipe maintenance workers. Given the likely presence of made ground on site and likely contaminants this linkage is also considered possible.

6 CONCLUSIONS AND RECOMMENDATIONS

6.1 Conclusions

The site has previously been occupied by a row of terraced houses between 1891 to 1980 mapping, following which the site has remained vacant.

LKA consider that main risk to future site construction workers would be associated with any made ground that may be present onsite and possibly associated with any level raising fill or sub-base material used for the previous buildings on the site. The future site users are not considered to be at risk from direct contact given that no areas of soft landscaping are proposed.

Contaminants may include heavy metals and Polycyclic Aromatic Hydrocarbons (PAHs, such as benzo(a)pyrene. The former building structures may also have contained Asbestos Containing Materials (ACMs). Furthermore, there may be localised hydrocarbons from vehicles on site due to spillages and leakage of fuels and oils.

Carbon dioxide and methane are also considered potential contaminants for the site given the identified infilled features within 250m of the study site and the unknown depth and composition of made ground on site. However given their nature and distance from the site, thickness of drift deposits, known protection measures installed in part of the landfill site and no putrescible material observed on site, LKA consider significant migration of hazardous gas onto the site or significant generation of gas on site to be unlikely.

LKA consider that migration of contaminants to the underlying Major Aquifer is. also considered to be unlikely given the thickness of the intervening Till and given that the site is proposed to be covered by the building and hardstanding which will reduce infiltration.

Radon was not identified from the desk study and therefore no special precautions are required to protect against radon.

The Coal Authority Report has identified coal workings in one seam of coal between 570 to 690m, last worked in 1966. Any ground movement associated with these workings should have ceased by now.

The preliminary contamination conceptual model for St Thomas Place, Cheetham Hill as illustrated in Table 5-1 has identified seven potential generic pollutant linkages, four of which are considered possible at this stage.

6.2 Recommendations

Given the information provided above LKA consider it unnecessary at this stage to undertake an extensive contamination investigation. However a minimum of a watching brief should be maintained during site clearance and development works for any likely contaminative made ground, such as significant amounts of ash and clinker; any unusual ground conditions and any visual and / or olfactory evidence of hydrocarbon contamination. The watching brief should be carried out by a suitably qualified person.

If evidence of significant amounts of made ground and/or visual and olfactory evidence of contaminants are identified, then near surface sampling will likely be required to

characterise the material and recommendations for appropriate remediation undertaken, if required. Samples should be collected in sufficient quantity and analysed for a suitable suite of determinands to demonstrably characterise the site.

Should any significant quantities of made ground be encountered during the site works, LKA would recommend that this information is reported to the Local Authority and to LKA for further assessment.

In the absence of any areas of soft landscaping LKA consider that the future site users are not a viable receptor with respect to direct contact with any contaminants. As such LKA consider that the future site construction workers are at most risk from coming into direct contact with any contaminated soil at the site.

LKA consider that the risk to the future construction works can be mitigated through the implementation of health and safety precautions as outlined in guidance provided in HSG 66[9]. In working with, removing or treating any contaminating material it is important that any potential risks associated with the actual site works are mitigated by good environmental management of the site during the remedial phases. Standard health and safety precautions should be adopted by all workers involved with site enabling and construction works. These should include as a minimum:

- Ensuring wind blow is minimised by dampening down exposed surfaces.
- Ensuring all vehicles leaving the site are clean and if necessary have used a wheel wash.
- Limiting unauthorised access to the site to prevent exposure to contaminated materials.
- The provision and use of washing facilities for site staff, requirement for high standards of personal hygiene to be adopted by all site staff, particularly before and during meals.

LKA would recommend that a copy of this report is forwarded to the Local Authority for the approval of the above recommendations before the commencement of any works on the site.

It should be noted that the Local Authority could request that a site investigation, including soil sampling and gas monitoring be undertaken.

6.3 Further Considerations

In addition Japanese Knotweed has been identified on the study site and can present a risk to future site buildings. The Environment Agency has stressed the importance of preventing the further spread of Japanese Knotweed and insists that these areas be treated properly in accordance with statutory requirements.

Under Schedule 9 of the Wildlife and Countryside Act (WCA) 1981, it is an offence to spread Japanese Knotweed. In addition, the Environment Act (EPA) 1990 states that any material contaminated with Japanese Knotweed must be classified as controlled waste, to which the duty of care applies. In other words, an offence under the WCA could face criminal prosecution and an infringement of the EPA could result in enforcement action being taken by the Environment Agency, which subsequently could lead to an unlimited fine.

[9] HSE (1991). Protection of workers and general public during development of contaminated land. HMSO. London

LKA have a designated Japanese Knotweed Management Department and would be to happy to advise you on the appropriate steps to take in order to suitably treat the knotweed.

APPENDIX A

HISTORICAL MAPS

APPENDIX B

BGS BOREHOLE LOGS

SJ 8449 9976 SJ 89/20

(811) Wt. 5000—3.33 5000 4/33 Gp.447 M.R.Co.Ltd.

No. 14

SECTION OF Borehole at Messrs. Boardman's Brewery, Cheetham, North St. Manchester.

Maps: One-inch 86 Six-inch 104 N.E.[illegible] County Lancashire

Height above O.D. 165 ft. Latitude Longitude

Communicated by Professor George Hickling Date of sinking Dec. 1885

Made by Dip of Strata

Hickling's No. 28. Trans. Inst. Min. Eng. Vol. LIV. 1918.

M/c 82

85/[illegible] 19

		Thickness.		Depth from Surface.	
	Well shaft. 83 ft. deep.				
	Water level in well shaft 79 ft. from surface.				
	" " " borehole 84 ft. " "				
	Alluvium.	50	–	50	–
P B	Red sandstone rock & red clay.	38	–	88	–
	Red clay	37	–	125	–
	Red sandstone	22	–	147	–
M M	Red clay & loamy sandstone.	27	–	174	–
	Red sandstone	5	–	179	–
	Red clay & thin beds white sandstone	54	6	233	6
	Red sandstone.	150	6	384	–

Hickling's Synopsis. App. III:-

Drift 50 ft.

Bunter 38 ft.

Permian Marl. 145½ ft.

Permian Sst. 150½ ft.

© All rights are reserved by the copyright proprietors.

No. 14

SJ 89NW 20

SECTION OF Borehole

North St. Manchester.

Maps: One-inch 85 Six-inch 104 N.E. County Lancashire

Height above O.D. 165 ft. Latitude Longitude

Communicated by Professor George Hickling Date of sinking Dec. 1885

Made by Dip of Strata

Hickling's No. 28. Trans. Inst. Min. Eng. Vol. LIV. 1918.

M/c 82

85/NE 14

Well shaft 83 ft. deep.

Water level in well shaft 79 ft. from surface.

" borehole 84 ft.

	Thickness.			Depth from Surface.		
	Metres			Metres		
Alluvium	15.24	50	–	15.24	50	–
Red sandstone rock + red clay	11.58	38	–	26.82	88	–
Red clay	11.28	37	–	38.10	125	–
Red sandstone	6.71	22	–	44.81	147	–
Red clay + loamy sandstone	8.23	27	–	53.04	174	–
Red sandstone	1.52	5	–	54.56	179	–
MM Red clay + thin beds white sandstone	16.61	54	6	71.17	233	6
CS Red sandstone	45.87	150	6	117.04	384	–

Best regard as MM. Compare logs of neighbouring SBHS. MM

Hickling's Synopsis. App. III:-

Drift 50 ft.

Bunter 38 ft.

Permian Marl. 145½ ft.

Permian Sst. 150½ ft.

© All rights are reserved by the copyright proprietors.

MANCHESTER CITY COUNCIL

CITY ENGINEER AND SURVEYORS DEPARTMENT

SJ89NW 3455
8420 9977

SITE INVESTIGATION FOR Main Drainage	DATE COMMENCED 24.2.83
LOCATION Cheetham Hill Road REF 83/2	BORING METHOD Cable Percussive
BOREHOLE N° 7	BORING DIAMETER 150mm
GRID REFERENCE SJ99716 84207	SCALE:

DATE	CASING DEPTH (m)	WATER LEVEL MORNING & EVENING	DEPTH OF STRATA BELOW GL	REDUCED LEVEL	DESCRIPTION	N° AND TYPE OF SAMPLE	SAMPLE DEPTH / PENETRATION FROM	TO	N° OF BLOWS	LEGEND
24.2.83			0.05		H.R.A.					
			0.15		Setts					
			0.35		Concrete					
			0.85		Bricks, ashes and stones	D1	0.5			
			1.30		Stiff grey silty CLAY with root and organic inclu.sions.	D2	1.0			
					Very stiff brown silty and sandy CLAY with grey fissures and stone inclusions.	U1	1.50	1.95		
						D3	2.50			
24.2.83	3.00	Dry				U2	3.00	3.45		
						D4	4.00			
25.2.83		Dry				U3	4.50	4.95		
						D5	5.50			
						U4	6.0	6.45		
						D6	7.0			
						U5	7.5	7.95		
						D7	8.25			
25.2.83			8.25							

WATER OBSERVATIONS DURING BORING

DEPTH OF WATER ENTRY (m)	ESTIMATED SEE PAGE	STANDING LEVEL (m)	DEPTH OF CASING WHEN SEALED (m)
None			

WATER LEVEL IN CASED / UNCASED BOREHOLE ON COMPLETION

DATE	WATER LEVEL	DEPTH OF CASING

REMARKS:-

SAMPLE TEST KEY

D - DISTURBED SAMPLE B - BULK SAMPLE U - UNDISTURBED SAMPLE
S - SPT SAMPLE W - WATER SAMPLE

NOTE: WHERE FULL 0·3 PENETRATION HAS NOT BEEN ACHIEVED, THE NUMBER OF BLOWS FOR THE QUOTED PENETRATION IS GIVEN (NOT N - VALUE)

ALL DEPTHS AND REDUCED LEVELS IN (m) UNLESS OTHERWISE STATED.

REMARKS Trial hole excavated to 1.0m below ground level.
Borehole backfilled on completion no final overnight water level observed.

© All rights are reserved by the copyright proprietors.

[SJ89NW BJ 345

APPENDIX C

ENVIROCHECK REPORT

Envirocheck®

Envirocheck® Report:

Datasheet

Order Details:

Order Number:
26480726_1_1

Customer Reference:
LCL115

National Grid Reference:
384370, 399660

Slice:
A

Site Area (Ha):
0.03

Search Buffer (m):
1000

Site Details:

7, St. Thomas Place
Manchester
M8 8TP

Client Details:

Mr C Crompton
Leyden Kirby Associates Ltd
Bury Business Centre
Kay Street
Bury
Lancs
BL9 6BU

Envirocheck®
A Landmark service

Contents

Report Section	Page Number
Summary	-
Agency & Hydrological	1
Waste	31
Hazardous Substances	-
Geological	37
Industrial Land Use	40
Sensitive Land Use	-
Data Currency	71
Data Suppliers	77
Useful Contacts	78

Introduction

The Environment Act 1995 has made site sensitivity a key issue, as the legislation pays as much attention to the pathways by which contamination could spread, and to the vulnerable targets of contamination, as it does the potential sources of contamination.
For this reason, Landmark's Site Sensitivity maps and Datasheet(s) place great emphasis on statutory data provided by the Environment Agency and the Scottish Environment Protection Agency; it also incorporates data from Natural England (and the Scottish and Welsh equivalents) and Local Authorities; and highlights hydrogeological features required by environmental and geotechnical consultants. It does not include any information concerning past uses of land. The datasheet is produced by querying the Landmark database to a distance defined by the client from a site boundary provided by the client.

In the attached datasheet the National Grid References (NGRs) are rounded to the nearest 10m in accordance with Landmark's agreements with a number of Data Suppliers.

Copyright Notice

© Landmark Information Group Limited 2008. The Copyright on the information and data and its format as contained in this Envirocheck® Report ("Report") is the property of Landmark Information Group Limited ("Landmark") and several other Data Providers, including (but not limited to) Ordnance Survey, British Geological Survey, the Environment Agency and Natural England, and must not be reproduced in whole or in part by photocopying or any other method. The Report is supplied under Landmark's Terms and Conditions accepted by the Customer.
A copy of Landmark's Terms and Conditions can be found with the Index Map for this report. Additional copies of the Report may be obtained from Landmark, subject to Landmark's charges in force from time to time. The Copyright, design rights and any other intellectual rights shall remain the exclusive property of Landmark and /or other Data providers, whose Copyright material has been included in this Report.

Natural England Copyright Notice

Site of Special Scientific Interest, National Nature Reserve, Ramsar, Special Protection Area, Special Conservation Area, Marine Nature Reserve data (derived from Ordnance Survey 1:10000 raster) is provided by, and used with the permission of, Natural England who retain the copyright and Intellectual Property Rights for the data.

Ove Arup Copyright Notice

The Data provided in this report was obtained on Licence from Ove Arup & Partners Limited (for further information, contact mining.review@arup.com). No reproduction or further use of such Data is to be made without the prior written consent of Ove Arup & Partners Limited. The information and data supplied in the product are derived from publicly available records and other third party sources and neither Ove Arup & Partners nor Landmark warrant the accuracy or completeness of such information or data.

Peter Brett Associates Copyright Notice

The cavity data presented has been extracted from the PBA enhanced version of the original DEFRA national cavity databases. PBA/DEFRA retain the copyright & intellectual property rights in the data. Whilst all reasonable efforts are made to check that the information contained in the cavity databases is accurate we do not warrant that the data is complete or error free. The information is based upon our own researches and those collated from a number of external sources and is continually being augmented and updated by PBA. In no event shall PBA/DEFRA or Landmark be liable for any loss or damage including, without limitation, indirect or consequential loss or damage arising from the use of this data.

Radon Potential dataset Copyright Notice

Information supplied from a joint dataset compiled by The British Geological Survey and the Health Protection Agency.

Report Version v36.0

Envirocheck®

A Landmark Service

Summary

Data Type	Page Number	On Site	0 to 250m	251 to 500m	501 to 1000m (*up to 2000m)
Agency & Hydrological					
Contaminated Land Register Entries and Notices					
Discharge Consents	pg 1		1	16	28
Enforcement and Prohibition Notices					
Integrated Pollution Controls					
Integrated Pollution Prevention And Control					
Local Authority Integrated Pollution Prevention And Control					
Local Authority Pollution Prevention and Controls	pg 12		2	5	6
Local Authority Pollution Prevention and Control Enforcements					
Nearest Surface Water Feature	pg 13		Yes		
Pollution Incidents to Controlled Waters	pg 14			4	17
Prosecutions Relating to Authorised Processes	pg 17		1		
Prosecutions Relating to Controlled Waters					
Registered Radioactive Substances	pg 17				2
River Quality	pg 18			1	2
River Quality Biology Sampling Points	pg 18				1
River Quality Chemistry Sampling Points	pg 19				2
Substantiated Pollution Incident Register	pg 20		2		
Water Abstractions	pg 21			4	20 (*10)
Water Industry Act Referrals					
Groundwater Vulnerability	pg 29	Yes	n/a	n/a	n/a
Source Protection Zones	pg 29	2		1	1
Extreme Flooding from Rivers or Sea without Defences	pg 30		Yes	n/a	n/a
Flooding from Rivers or Sea without Defences	pg 30		Yes	n/a	n/a
Areas Benefiting from Flood Defences				n/a	n/a
Flood Water Storage Areas				n/a	n/a
Flood Defences				n/a	n/a
Waste					
BGS Recorded Landfill Sites	pg 31			1	
Historical Landfill Sites	pg 31		1	1	4
Integrated Pollution Control Registered Waste Sites					
Licensed Waste Management Facilities (Landfill Boundaries)					
Licensed Waste Management Facilities (Locations)	pg 32		2	4	2
Local Authority Recorded Landfill Sites					
Registered Landfill Sites					
Registered Waste Transfer Sites	pg 34		1		2
Registered Waste Treatment or Disposal Sites	pg 36				1

Data Type	Page Number	On Site	0 to 250m	251 to 500m	501 to 1000m (*up to 2000m)
Hazardous Substances					
Control of Major Accident Hazards Sites (COMAH)					
Explosive Sites					
Notification of Installations Handling Hazardous Substances (NIHHS)					
Planning Hazardous Substance Consents					
Planning Hazardous Substance Enforcements					
Geological					
BGS Recorded Mineral Sites	pg 37			1	13
BGS 1:625,000 Solid Geology	pg 39	Yes	n/a	n/a	n/a
Brine Compensation Area			n/a	n/a	n/a
Coal Mining Affected Areas	pg 39	Yes	n/a	n/a	n/a
Mining Instability	pg 39	Yes	n/a	n/a	n/a
Natural and Mining Cavities					
Potential for Collapsible Ground Stability Hazards				n/a	n/a
Potential for Compressible Ground Stability Hazards				n/a	n/a
Potential for Ground Dissolution Stability Hazards				n/a	n/a
Potential for Landslide Ground Stability Hazards		Yes		n/a	n/a
Potential for Running Sand Ground Stability Hazards		Yes		n/a	n/a
Potential for Shrinking or Swelling Clay Ground Stability Hazards	pg 39	Yes		n/a	n/a
Radon Potential - Radon Affected Areas			n/a	n/a	n/a
Radon Potential - Radon Protection Measures			n/a	n/a	n/a
Shallow Mining Hazards				n/a	n/a
Industrial Land Use					
Contemporary Trade Directory Entries	pg 40		57	85	211
Fuel Station Entries	pg 69		1	3	5

Data Type	Page Number	On Site	0 to 250m	251 to 500m	501 to 1000m (*up to 2000m)
Sensitive Land Use					
Areas of Adopted Green Belt					
Areas of Unadopted Green Belt					
Areas of Outstanding Natural Beauty					
Environmentally Sensitive Areas					
Forest Parks					
Local Nature Reserves					
Marine Nature Reserves					
National Nature Reserves					
National Parks					
Nitrate Sensitive Areas					
Nitrate Vulnerable Zones					
Ramsar Sites					
Sites of Special Scientific Interest					
Special Areas of Conservation					
Special Protection Areas					

Map ID	Details		Quadrant Reference (Compass	Estimated Distance From Site	Contact	NGR
	Discharge Consents					
1	Operator:	United Utilities Water Plc	A13SW	200	1	384220
	Property Type:	Sewage Disposal Works - Water Company	(SW)			399510
	Location:	Cheetham Hill Rd, Manchester, Greater Manchester				
	Authority:	Environment Agency, North West Region				
	Catchment Area:	Not Given				
	Reference:	01MAN0369				
	Permit Version:	1				
	Effective Date:	1st January 1995				
	Issued Date:	Not Supplied				
	Revocation Date:	Not Supplied				
	Discharge Type:	Public Sewage: Storm Sewage Overflow				
	Discharge Environment:	Unknown				
	Receiving Water:	Not Supplied				
	Status:	**Post National Rivers Authority Legislation where issue date > 31/08/1989**				
	Positional Accuracy:	Located by supplier to within 100m				
	Discharge Consents					
2	Operator:	United Utilities Water Plc	A13SE	251	1	384600
	Property Type:	Sewage Disposal Works - Water Company	(SE)			399540
	Location:	Dantzic St/Warford St, Manchester, Greater Manchester				
	Authority:	Environment Agency, North West Region				
	Catchment Area:	Not Given				
	Reference:	01MAN0039				
	Permit Version:	1				
	Effective Date:	1st January 1995				
	Issued Date:	Not Supplied				
	Revocation Date:	Not Supplied				
	Discharge Type:	Public Sewage: Storm Sewage Overflow				
	Discharge Environment:	Freshwater Stream/River				
	Receiving Water:	River Irk				
	Status:	**Post National Rivers Authority Legislation where issue date > 31/08/1989**				
	Positional Accuracy:	Located by supplier to within 100m				
	Discharge Consents					
3	Operator:	United Utilities Water Plc	A13SE	274	1	384490
	Property Type:	Sewage Disposal Works - Water Company	(SE)			399400
	Location:	Bromley St Sso, Bromley St, Near Railway Arch, Greeter Manchester				
	Authority:	Environment Agency, North West Region				
	Catchment Area:	Not Given				
	Reference:	01MAN0310				
	Permit Version:	1				
	Effective Date:	1st January 1995				
	Issued Date:	Not Supplied				
	Revocation Date:	Not Supplied				
	Discharge Type:	Public Sewage: Storm Sewage Overflow				
	Discharge Environment:	Freshwater Stream/River				
	Receiving Water:	River Irk				
	Status:	**Post National Rivers Authority Legislation where issue date > 31/08/1989**				
	Positional Accuracy:	Located by supplier to within 100m				
	Discharge Consents					
3	Operator:	United Utilities Water Plc	A13SE	279	1	384490
	Property Type:	Sewage Disposal Works - Water Company	(SE)			399395
	Location:	Bromley St Sso, Bromley St, Near Railway Arch, Greater Manchester				
	Authority:	Environment Agency, North West Region				
	Catchment Area:	Not Given				
	Reference:	016982627				
	Permit Version:	1				
	Effective Date:	30th September 1994				
	Issued Date:	Not Supplied				
	Revocation Date:	Not Supplied				
	Discharge Type:	Public Sewage: Storm Sewage Overflow				
	Discharge Environment:	Freshwater Stream/River				
	Receiving Water:	River Irk				
	Status:	**Post National Rivers Authority Legislation where issue date > 31/08/1989**				
	Positional Accuracy:	Located by supplier to within 100m				

Map ID	Details		Quadrant Reference (Compass	Estimated Distance From Site	Contact	NGR
	Discharge Consents					
3	Operator:	United Utilities Water Plc	A13SE (S)	304	1	384470 399360
	Property Type:	Sewage Disposal Works - Water Company				
	Location:	Bromley St/Dantzic St, Manchester, Greater Manchester				
	Authority:	Environment Agency, North West Region				
	Catchment Area:	Not Given				
	Reference:	01MAN0046				
	Permit Version:	1				
	Effective Date:	1st January 1995				
	Issued Date:	Not Supplied				
	Revocation Date:	Not Supplied				
	Discharge Type:	Public Sewage: Storm Sewage Overflow				
	Discharge Environment:	Freshwater Stream/River				
	Receiving Water:	River Irk				
	Status:	**Post National Rivers Authority Legislation where issue date > 31/08/1989**				
	Positional Accuracy:	Located by supplier to within 100m				
	Discharge Consents					
3	Operator:	United Utilities Water Plc	A13SE (S)	304	1	384470 399360
	Property Type:	Sewage Disposal Works - Water Company				
	Location:	Parlane St/Dantzic St, Manchester, Greater Manchester				
	Authority:	Environment Agency, North West Region				
	Catchment Area:	Not Given				
	Reference:	01man0061				
	Permit Version:	1				
	Effective Date:	1st January 1995				
	Issued Date:	Not Supplied				
	Revocation Date:	25th October 1995				
	Discharge Type:	Public Sewage: Storm Sewage Overflow				
	Discharge Environment:	Freshwater Stream/River				
	Receiving Water:	River Irk				
	Status:	**Authorisation revokedRevoked**				
	Positional Accuracy:	Located by supplier to within 10m				
	Discharge Consents					
3	Operator:	United Utilities Water Plc	A13SE (S)	320	1	384460 399340
	Property Type:	Sewage Disposal Works - Water Company				
	Location:	Gould St/Jason St, Manchester, Greater Manchester				
	Authority:	Environment Agency, North West Region				
	Catchment Area:	Not Given				
	Reference:	01MAN0047				
	Permit Version:	1				
	Effective Date:	1st January 1995				
	Issued Date:	Not Supplied				
	Revocation Date:	Not Supplied				
	Discharge Type:	Public Sewage: Storm Sewage Overflow				
	Discharge Environment:	Freshwater Stream/River				
	Receiving Water:	River Irk				
	Status:	**Post National Rivers Authority Legislation where issue date > 31/08/1989**				
	Positional Accuracy:	Located by supplier to within 100m				
	Discharge Consents					
3	Operator:	United Utilities Water Plc	A13SE (S)	325	1	384440 399330
	Property Type:	Sewage Disposal Works - Water Company				
	Location:	Lord St & Red Bank, Manchester, Greater Manchester				
	Authority:	Environment Agency, North West Region				
	Catchment Area:	Not Given				
	Reference:	01man0062				
	Permit Version:	1				
	Effective Date:	1st January 1995				
	Issued Date:	Not Supplied				
	Revocation Date:	25th October 1995				
	Discharge Type:	Public Sewage: Storm Sewage Overflow				
	Discharge Environment:	Freshwater Stream/River				
	Receiving Water:	Rivar Irk				
	Status:	**Authorisation revokedRevoked**				
	Positional Accuracy:	Located by supplier to within 10m				

Map ID	Details		Quadrant Reference (Compass	Estimated Distance From Site	Contact	NGR
	Discharge Consents					
3	Operator:	United Utilities Water Plc	A13SE (S)	325	1	384440 399330
	Property Type:	Sewage Disposal Works - Water Company				
	Location:	Roger St/Hargreaves St, Manchester, Greater Manchester				
	Authority:	Environment Agency, North West Region				
	Catchment Area:	Not Given				
	Reference:	01MAN0059				
	Permit Version:	1				
	Effective Date:	1st January 1995				
	Issued Date:	Not Supplied				
	Revocation Date:	Not Supplied				
	Discharge Type:	Public Sewage: Storm Sewage Overflow				
	Discharge Environment:	Freshwater Stream/River				
	Receiving Water:	River Irk				
	Status:	**Post National Rivers Authority Legislation where issue date > 31/08/1989**				
	Positional Accuracy:	Located by supplier to within 10m				
	Discharge Consents					
4	Operator:	United Utilities Water Plc	A13SE (E)	283	1	384650 399580
	Property Type:	Sewerage Network - Sewers - Water Company				
	Location:	Dantzic Street Cso, Manchester, Greater Manchester				
	Authority:	Environment Agency, North West Region				
	Catchment Area:	Not Given				
	Reference:	016982951				
	Permit Version:	1				
	Effective Date:	23rd June 1995				
	Issued Date:	Not Supplied				
	Revocation Date:	6th December 2004				
	Discharge Type:	Public Sewage: Storm Sewage Overflow				
	Discharge Environment:	Freshwater Stream/River				
	Receiving Water:	River Irk				
	Status:	**Consent revoked or revised: New Consent Issued (Section 37(1))**				
	Positional Accuracy:	Located by supplier to within 100m				
	Discharge Consents					
4	Operator:	United Utilities Water Plc	A13SE (E)	290	1	384650 399560
	Property Type:	Sewerage Network - Sewers - Water Company				
	Location:	Dantzic Street Cso, Manchester, Greater Manchester				
	Authority:	Environment Agency, North West Region				
	Catchment Area:	Not Supplied				
	Reference:	016982951				
	Permit Version:	2				
	Effective Date:	7th December 2004				
	Issued Date:	Not Supplied				
	Revocation Date:	Not Supplied				
	Discharge Type:	Public Sewage: Storm Sewage Overflow				
	Discharge Environment:	Freshwater Stream/River				
	Receiving Water:	River Irk				
	Status:	**Varied by Application - (Water Resources Act 1991, Schedule 10 as amended by Environment Act 1995)**				
	Positional Accuracy:	Located by supplier to within 10m				
	Discharge Consents					
5	Operator:	United Utilities Water Plc	A14SW (E)	346	1	384710 399560
	Property Type:	Sewage Disposal Works - Water Company				
	Location:	Ducal St/Dantzic St, Manchester, Greater Manchester				
	Authority:	Environment Agency, North West Region				
	Catchment Area:	Not Given				
	Reference:	01man0057				
	Permit Version:	1				
	Effective Date:	1st January 1995				
	Issued Date:	Not Supplied				
	Revocation Date:	25th October 1995				
	Discharge Type:	Public Sewage: Storm Sewage Overflow				
	Discharge Environment:	Freshwater Stream/River				
	Receiving Water:	River Irk				
	Status:	***Authorisation revokedRevoked***				
	Positional Accuracy:	Located by supplier to within 100m				

Map ID	Details	Quadrant Reference (Compass	Estimated Distance From Site	Contact	NGR
6	**Discharge Consents** Operator: United Utilities Water Plc Property Type: Sewage Disposal Works - Water Company Location: Dalton St/Dantzic Street Sso, Dalton St/Dantzic Street, Greater Manchester Authority: Environment Agency, North West Region Catchment Area: Not Given Reference: 01MAN0264 Permit Version: 1 Effective Date: 1st January 1995 Issued Date: Not Supplied Revocation Date: Not Supplied Discharge Type: Public Sewage: Storm Sewage Overflow Discharge Environment: Freshwater Stream/River Receiving Water: River Irk **Status: Post National Rivers Authority Legislation where issue date > 31/08/1989** Positional Accuracy: Located by supplier to within 100m	A14SW (SE)	367	1	384710 399500
6	**Discharge Consents** Operator: United Utilities Water Plc Property Type: Sewage Disposal Works - Water Company Location: Dalton St/Dantzic Street Sso, Dalton St/Dantzic Street, Greater Manchester Authority: Environment Agency, North West Region Catchment Area: Not Given Reference: 016982623 Permit Version: 1 Effective Date: 30th September 1994 Issued Date: Not Supplied Revocation Date: Not Supplied Discharge Type: Public Sewage: Storm Sewage Overflow Discharge Environment: Freshwater Stream/River Receiving Water: River Irk **Status: Post National Rivers Authority Legislation where issue date > 31/08/1989** Positional Accuracy: Located by supplier to within 100m	A14SW (SE)	369	1	384710 399495
7	**Discharge Consents** Operator: United Utilities Water Plc Property Type: Sewage Disposal Works - Water Company Location: Aspin Lane, Ancoats, Greater Manchester Authority: Environment Agency, North West Region Catchment Area: Not Given Reference: 01MAN0031 Permit Version: 1 Effective Date: 1st January 1995 Issued Date: Not Supplied Revocation Date: Not Supplied Discharge Type: Public Sewage: Storm Sewage Overflow Discharge Environment: Freshwater Stream/River Receiving Water: River Irk **Status: Post National Rivers Authority Legislation where issue date > 31/08/1989** Positional Accuracy: Located by supplier to within 100m	A8NW (S)	459	1	384210 399220
8	**Discharge Consents** Operator: United Utilities Water Plc Property Type: Sewage Disposal Works - Water Company Location: Burton St Sso, Nr Dalton St, Greater Manchester Authority: Environment Agency, North West Region Catchment Area: Not Given Reference: 01MAN0263 Permit Version: 1 Effective Date: 1st January 1995 Issued Date: Not Supplied Revocation Date: Not Supplied Discharge Type: Public Sewage: Storm Sewage Overflow Discharge Environment: Freshwater Stream/River Receiving Water: River Irk **Status: Post National Rivers Authority Legislation where issue date > 31/08/1989** Positional Accuracy: Located by supplier to within 100m	A14SW (E)	482	1	384860 399630

Map ID	Details		Quadrant Reference (Compass	Estimated Distance From Site	Contact	NGR
	Discharge Consents					
8	Operator:	United Utilities Water Plc	A14SW	483	1	384860
	Property Type:	Sewage Disposal Works - Water Company	(E)			399625
	Location:	Burton St Sso, Nr Dalton St, Greater Manchester				
	Authority:	Environment Agency, North West Region				
	Catchment Area:	Not Given				
	Reference:	016982622				
	Permit Version:	1				
	Effective Date:	30th September 1994				
	Issued Date:	Not Supplied				
	Revocation Date:	Not Supplied				
	Discharge Type:	Public Sewage: Storm Sewage Overflow				
	Discharge Environment:	Freshwater Stream/River				
	Receiving Water:	River Irk				
	Status:	**Post National Rivers Authority Legislation where issue date > 31/08/1989**				
	Positional Accuracy:	Located by supplier to within 100m				
	Discharge Consents					
9	Operator:	United Utilities Water Plc	A8NW	540	1	384120
	Property Type:	Sewage Disposal Works - Water Company	(SW)			399170
	Location:	Verdon St, Near Scotland Street, Manchester, Greater Manchester				
	Authority:	Environment Agency, North West Region				
	Catchment Area:	Not Given				
	Reference:	01MAN0265				
	Permit Version:	1				
	Effective Date:	1st January 1995				
	Issued Date:	Not Supplied				
	Revocation Date:	Not Supplied				
	Discharge Type:	Public Sewage: Storm Sewage Overflow				
	Discharge Environment:	Freshwater Stream/River				
	Receiving Water:	River Irk				
	Status:	**Post National Rivers Authority Legislation where issue date > 31/08/1989**				
	Positional Accuracy:	Located by supplier to within 100m				
	Discharge Consents					
9	Operator:	United Utilities Water Plc	A8NW	545	1	384120
	Property Type:	Sewage Disposal Works - Water Company	(SW)			399165
	Location:	Verdon St, Near Scotland Street, Manchester, Greater Manchester				
	Authority:	Environment Agency, North West Region				
	Catchment Area:	Not Given				
	Reference:	016982715				
	Permit Version:	1				
	Effective Date:	30th September 1994				
	Issued Date:	Not Supplied				
	Revocation Date:	Not Supplied				
	Discharge Type:	Public Sewage: Storm Sewage Overflow				
	Discharge Environment:	Freshwater Stream/River				
	Receiving Water:	River Irk				
	Status:	**Post National Rivers Authority Legislation where issue date > 31/08/1989**				
	Positional Accuracy:	Located by supplier to within 100m				
	Discharge Consents					
10	Operator:	United Utilities Water Plc	A8NW	633	1	384140
	Property Type:	Sewage Disposal Works - Water Company	(S)			399060
	Location:	Miller/Corporation St, Manchester, Greater Manchester				
	Authority:	Environment Agency, North West Region				
	Catchment Area:	Not Given				
	Reference:	01MAN0161				
	Permit Version:	1				
	Effective Date:	1st January 1995				
	Issued Date:	Not Supplied				
	Revocation Date:	Not Supplied				
	Discharge Type:	Public Sewage: Storm Sewage Overflow				
	Discharge Environment:	Freshwater Stream/River				
	Receiving Water:	River Irk				
	Status:	**Post National Rivers Authority Legislation where issue date > 31/08/1989**				
	Positional Accuracy:	Located by supplier to within 100m				

Map ID	Details		Quadrant Reference (Compass	Estimated Distance From Site	Contact	NGR
	Discharge Consents					
10	Operator:	United Utilities Water Plc	A8NW (S)	668	1	384120 399030
	Property Type:	Sewage Disposal Works - Water Company				
	Location:	Corporation Street, Manchester, Greater Manchester				
	Authority:	Environment Agency, North West Region				
	Catchment Area:	Not Given				
	Reference:	01MAN0159				
	Permit Version:	1				
	Effective Date:	1st January 1995				
	Issued Date:	Not Supplied				
	Revocation Date:	Not Supplied				
	Discharge Type:	Public Sewage: Storm Sewage Overflow				
	Discharge Environment:	Freshwater Stream/River				
	Receiving Water:	River Irk				
	Status:	**Post National Rivers Authority Legislation where issue date > 31/08/1989**				
	Positional Accuracy:	Located by supplier to within 100m				
	Discharge Consents					
11	Operator:	United Utilities Water Plc	A12SW (W)	732	1	383630 399590
	Property Type:	Sewage Disposal Works - Water Company				
	Location:	Sherbourne St, Manchester, Greater Manchester				
	Authority:	Environment Agency, North West Region				
	Catchment Area:	Not Given				
	Reference:	01MAN0358				
	Permit Version:	1				
	Effective Date:	1st January 1995				
	Issued Date:	Not Supplied				
	Revocation Date:	Not Supplied				
	Discharge Type:	Public Sewage: Storm Sewage Overflow				
	Discharge Environment:	Unknown				
	Receiving Water:	Not Supplied				
	Status:	**Post National Rivers Authority Legislation where issue date > 31/08/1989**				
	Positional Accuracy:	Located by supplier to within 100m				
	Discharge Consents					
12	Operator:	United Utilities Water Plc	A19SW (NE)	739	1	385030 400010
	Property Type:	Sewage Disposal Works - Water Company				
	Location:	Colyhurst/Fitzgeorg St, Manchester, Greater Manchester				
	Authority:	Environment Agency, North West Region				
	Catchment Area:	Not Given				
	Reference:	01MAN0043				
	Permit Version:	1				
	Effective Date:	1st January 1995				
	Issued Date:	Not Supplied				
	Revocation Date:	Not Supplied				
	Discharge Type:	Public Sewage: Storm Sewage Overflow				
	Discharge Environment:	Freshwater Stream/River				
	Receiving Water:	Moston Brook				
	Status:	**Post National Rivers Authority Legislation where issue date > 31/08/1989**				
	Positional Accuracy:	Located by supplier to within 100m				
	Discharge Consents					
13	Operator:	United Utilities Water Plc	A8SW (SW)	751	1	384050 398970
	Property Type:	Sewage Disposal Works - Water Company				
	Location:	Hanover Street, Manchester, Greater Manchester				
	Authority:	Environment Agency, North West Region				
	Catchment Area:	Not Given				
	Reference:	01MAN0158				
	Permit Version:	1				
	Effective Date:	1st January 1995				
	Issued Date:	Not Supplied				
	Revocation Date:	Not Supplied				
	Discharge Type:	Public Sewage: Storm Sewage Overflow				
	Discharge Environment:	Freshwater Stream/River				
	Receiving Water:	River Irk				
	Status:	**Post National Rivers Authority Legislation where issue date > 31/08/1989**				
	Positional Accuracy:	Located by supplier to within 100m				

Map ID	Details		Quadrant Reference (Compass	Estimated Distance From Site	Contact	NGR
	Discharge Consents					
14	Operator:	United Utilities Water Plc	A7NW	811	1	383620
	Property Type:	Sewerage Network - Pumping Station - Water Company	(SW)			399320
	Location:	Julia St/Mirghel St, Sso, Manchester, Greater Manchester				
	Authority:	Environment Agency, North West Region				
	Catchment Area:	Not Given				
	Reference:	01man0063				
	Permit Version:	1				
	Effective Date:	15th September 1993				
	Issued Date:	Not Supplied				
	Revocation Date:	15th September 1993				
	Discharge Type:	Sewage Discharges - Final/Treated Effluent - Water Company				
	Discharge Environment:	Freshwater Stream/River				
	Receiving Water:	River Irwell				
	Status:	**Authorisation revokedRevoked**				
	Positional Accuracy:	Located by supplier to within 100m				
	Discharge Consents					
15	Operator:	United Utilities Water Plc	A7SE	826	1	384000
	Property Type:	Sewage Disposal Works - Water Company	(SW)			398910
	Location:	Long Millgate -Todd St, Manchester, Greater Manchester				
	Authority:	Environment Agency, North West Region				
	Catchment Area:	Irwell				
	Reference:	01MAN0160				
	Permit Version:	1				
	Effective Date:	1st January 1995				
	Issued Date:	1st January 1995				
	Revocation Date:	31st May 2005				
	Discharge Type:	Public Sewage: Storm Sewage Overflow				
	Discharge Environment:	Freshwater Stream/River				
	Receiving Water:	River Irk				
	Status:	**Consent revoked or revised: New Consent issued (Section 37(1))**				
	Positional Accuracy:	Located by supplier to within 100m				
	Discharge Consents					
15	Operator:	United Utilities Water Plc	A7SE	849	1	384010
	Property Type:	Sewage Disposal Works - Water Company	(SW)			398880
	Location:	Long Millgate -Todd St, Manchester, Greater Manchester				
	Authority:	Environment Agency, North West Region				
	Catchment Area:	Irwell				
	Reference:	016993741				
	Permit Version:	1				
	Effective Date:	1st June 2005				
	Issued Date:	1st June 2005				
	Revocation Date:	Not Supplied				
	Discharge Type:	Public Sewage: Storm Sewage Overflow				
	Discharge Environment:	Freshwater Stream/River				
	Receiving Water:	River Irk				
	Status:	**New Consent (Water Resources Act 1991, Section 88 & Schedule 10 as amended by Environment Act 1995)**				
	Positional Accuracy:	Located by supplier to within 10m				
	Discharge Consents					
16	Operator:	United Utilities Water Plc	A14NE	842	1	385170
	Property Type:	Sewage Disposal Works - Water Company	(E)			399950
	Location:	Moss Brook Court, Manchester, Greater Manchester				
	Authority:	Environment Agency, North West Region				
	Catchment Area:	Not Given				
	Reference:	01MAN0045				
	Permit Version:	1				
	Effective Date:	1st January 1995				
	Issued Date:	Not Supplied				
	Revocation Date:	Not Supplied				
	Discharge Type:	Public Sewage: Storm Sewage Overflow				
	Discharge Environment:	Freshwater Stream/River				
	Receiving Water:	River Irk				
	Status:	**Post National Rivers Authority Legislation where issue date > 31/08/1989**				
	Positional Accuracy:	Located by supplier to within 100m				

Map ID		Details	Quadrant Reference (Compass	Estimated Distance From Site	Contact	NGR
	Discharge Consents					
16	Operator:	United Utilities Water Plc	A14NE	871	1	385200
	Property Type:	Sewage Disposal Works - Water Company	(E)			399950
	Location:	Moss Brook Court, Manchester, Greater Manchester				
	Authority:	Environment Agency, North West Region				
	Catchment Area:	Not Given				
	Reference:	01MAN0044				
	Permit Version:	1				
	Effective Date:	1st January 1995				
	Issued Date:	Not Supplied				
	Revocation Date:	Not Supplied				
	Discharge Type:	Public Sewage: Storm Sewage Overflow				
	Discharge Environment:	Freshwater Stream/River				
	Receiving Water:	River Irk				
	Status:	**Post National Rivers Authority Legislation where issue date > 31/08/1989**				
	Positional Accuracy:	Located by supplier to within 10m				
	Discharge Consents					
17	Operator:	United Utilities Water Plc	A7NE	873	1	383710
	Property Type:	Sewerage Network - Sewers - Water Company	(SW)			399070
	Location:	Great Ducie St/New Brg St, Manchester, Greater Manchester				
	Authority:	Environment Agency, North West Region				
	Catchment Area:	Irwell				
	Reference:	016993837				
	Permit Version:	1				
	Effective Date:	31st March 2008				
	Issued Date:	20th April 2006				
	Revocation Date:	Not Supplied				
	Discharge Type:	Sewage Discharges - Stw Storm Overflow/Storm Tank - Water Company				
	Discharge Environment:	Freshwater Stream/River				
	Receiving Water:	The River Irwell				
	Status:	**New Consent (Water Resources Act 1991, Section 88 & Schedule 10 as amended by Environment Act 1995)**				
	Positional Accuracy:	Located by supplier to within 10m				
	Discharge Consents					
17	Operator:	United Utilities Water Plc	A7NW	909	1	383680
	Property Type:	Sewerage Network - Sewers - Water Company	(SW)			399050
	Location:	Great Ducie St/New Brg St, Manchester, Greater Manchester				
	Authority:	Environment Agency, North West Region				
	Catchment Area:	Irwell				
	Reference:	01MAN0051				
	Permit Version:	1				
	Effective Date:	1st January 1995				
	Issued Date:	1st January 1995				
	Revocation Date:	30th March 2008				
	Discharge Type:	Public Sewage: Storm Sewage Overflow				
	Discharge Environment:	Freshwater Stream/River				
	Receiving Water:	River Irwell				
	Status:	**Post National Rivers Authority Legislation where issue date > 31/08/1989**				
	Positional Accuracy:	Located by supplier to within 100m				
	Discharge Consents					
18	Operator:	United Utilities Water Plc	A12SW	875	1	383490
	Property Type:	Sewerage Network - Sewers - Water Company	(W)			399550
	Location:	Waterloo Rd/Hoveden St Cso, Manchester, Greater Manchester				
	Authority:	Environment Agency, North West Region				
	Catchment Area:	Not Given				
	Reference:	016982984				
	Permit Version:	1				
	Effective Date:	22nd June 1995				
	Issued Date:	Not Supplied				
	Revocation Date:	Not Supplied				
	Discharge Type:	Public Sewage: Storm Sewage Overflow				
	Discharge Environment:	Freshwater Stream/River				
	Receiving Water:	River Irwell				
	Status:	**Post National Rivers Authority Legislation where issue date > 31/08/1989**				
	Positional Accuracy:	Located by supplier to within 100m				

Map ID	Details		Quadrant Reference (Compass	Estimated Distance From Site	Contact	NGR
	Discharge Consents					
18	Operator:	United Utilities Water Plc	A12SW (W)	883	1	383490 399500
	Property Type:	Sewerage Network - Sewers - Water Company				
	Location:	Great Ducie St/Sherbourne, Manchester, Greater Manchester				
	Authority:	Environment Agency, North West Region				
	Catchment Area:	Irwell				
	Reference:	016993836				
	Permit Version:	1				
	Effective Date:	20th April 2006				
	Issued Date:	20th April 2006				
	Revocation Date:	Not Supplied				
	Discharge Type:	Public Sewage: Storm Sewage Overflow				
	Discharge Environment:	Freshwater Stream/River				
	Receiving Water:	The River Irwell				
	Status:	**New Consent (Water Resources Act 1991, Section 88 & Schedule 10 as amended by Environment Act 1995)**				
	Positional Accuracy:	Located by supplier to within 10m				
	Discharge Consents					
19	Operator:	United Utilities Water Plc	A12NW (W)	882	1	383480 399720
	Property Type:	Sewerage Network - Sewers - Water Company				
	Location:	Bury New Rd/Lockett St Cso, Bury New Rd/Lockett St, Greater Manchester				
	Authority:	Environment Agency, North West Region				
	Catchment Area:	Irwell				
	Reference:	016982899				
	Permit Version:	4				
	Effective Date:	21st March 2006				
	Issued Date:	21st March 2006				
	Revocation Date:	Not Supplied				
	Discharge Type:	Public Sewage: Storm Sewage Overflow				
	Discharge Environment:	Freshwater Stream/River				
	Receiving Water:	River Irwell				
	Status:	**Modified (Water Resources Act 1991, Schedule 10 as amended by Environment Act 1995)**				
	Positional Accuracy:	Located by supplier to within 10m				
	Discharge Consents					
20	Operator:	United Utilities Water Plc	A12NW (W)	887	1	383490 399830
	Property Type:	Sewerage Network - Pumping Station - Water Company				
	Location:	Waterloo Road, Sso, Manchester, Greater Manchester				
	Authority:	Environment Agency, North West Region				
	Catchment Area:	Not Given				
	Reference:	01man0070				
	Permit Version:	1				
	Effective Date:	15th September 1993				
	Issued Date:	Not Supplied				
	Revocation Date:	15th September 1993				
	Discharge Type:	Sewage Discharges - Final/Treated Effluent - Water Company				
	Discharge Environment:	Freshwater Stream/River				
	Receiving Water:	Broughton Brook				
	Status:	**Authorisation revokedRevoked**				
	Positional Accuracy:	Located by supplier to within 100m				
	Discharge Consents					
21	Operator:	United Utilities Water Plc	A7NW (SW)	891	1	383570 399240
	Property Type:	Sewage Disposal Works - Water Company				
	Location:	Julia St Nr Moreton St, Manchester, Greater Manchester				
	Authority:	Environment Agency, North West Region				
	Catchment Area:	Not Supplied				
	Reference:	01man0005				
	Permit Version:	1				
	Effective Date:	1st April 1991				
	Issued Date:	Not Supplied				
	Revocation Date:	31st December 1994				
	Discharge Type:	Public Sewage: Storm Sewage Overflow				
	Discharge Environment:	Not Supplied				
	Receiving Water:	Not Supplied				
	Status:	**Authorisation revokedRevoked**				
	Positional Accuracy:	Located by supplier to within 10m				

Map ID	Details		Quadrant Reference (Compass	Estimated Distance From Site	Contact	NGR
	Discharge Consents					
21	Operator:	United Utilities Water Plc	A7NW (SW)	891	1	383570 399240
	Property Type:	Sewage Disposal Works - Water Company				
	Location:	Julia St Nr Moreton St, Manchester, Greater Manchester				
	Authority:	Environment Agency, North West Region				
	Catchment Area:	Not Given				
	Reference:	01MAN0005				
	Permit Version:	2				
	Effective Date:	1st January 1995				
	Issued Date:	Not Supplied				
	Revocation Date:	Not Supplied				
	Discharge Type:	Public Sewage: Storm Sewage Overflow				
	Discharge Environment:	Unknown				
	Receiving Water:	Not Supplied				
	Status:	**Post National Rivers Authority Legislation where issue date > 31/08/1989**				
	Positional Accuracy:	Located by supplier to within 100m				
	Discharge Consents					
22	Operator:	United Utilities Water Plc	A12SW (W)	909	1	383450 399650
	Property Type:	Sewerage Network - Sewers - Water Company				
	Location:	Ashworth St, Salford, Greater Manchester				
	Authority:	Environment Agency, North West Region				
	Catchment Area:	Irwell				
	Reference:	01SAL0024				
	Permit Version:	1				
	Effective Date:	1st January 1995				
	Issued Date:	1st January 1995				
	Revocation Date:	20th March 2006				
	Discharge Type:	Public Sewage: Storm Sewage Overflow				
	Discharge Environment:	Freshwater Stream/River				
	Receiving Water:	River Irwell				
	Status:	**Consent revoked or revised: New Consent Issued (Section 37(1))**				
	Positional Accuracy:	Located by supplier to within 100m				
	Discharge Consents					
23	Operator:	United Utilities Water Plc	A7NW (W)	955	1	383470 399305
	Property Type:	Sewage Disposal Works - Water Company				
	Location:	Bury New Rd/Teneriffe St, Salford, Greater Manchester				
	Authority:	Environment Agency, North West Region				
	Catchment Area:	Irwell				
	Reference:	01SAL0025				
	Permit Version:	1				
	Effective Date:	1st January 1995				
	Issued Date:	1st January 1995				
	Revocation Date:	21st March 2006				
	Discharge Type:	Public Sewage: Storm Sewage Overflow				
	Discharge Environment:	Freshwater Stream/River				
	Receiving Water:	River Irwell				
	Status:	**Authorisation revokedRevoked**				
	Positional Accuracy:	Located by supplier to within 100m				
	Discharge Consents					
23	Operator:	United Utilities Water Plc	A7NW (W)	959	1	383460 399320
	Property Type:	Sewerage Network - Sewers - Water Company				
	Location:	Bury New Rd/Lockett St Cso, Bury New Rd/Lockett St, Greater Manchester				
	Authority:	Environment Agency, North West Region				
	Catchment Area:	Irwell				
	Reference:	016982899				
	Permit Version:	3				
	Effective Date:	14th November 1995				
	Issued Date:	14th November 1995				
	Revocation Date:	20th March 2006				
	Discharge Type:	Public Sewage: Storm Sewage Overflow				
	Discharge Environment:	Freshwater Stream/River				
	Receiving Water:	River Irwell				
	Status:	**Consent revoked or revised: New Consent Issued (Section 37(1))**				
	Positional Accuracy:	Located by supplier to within 100m				

Map ID	Details		Quadrant Reference (Compass	Estimated Distance From Site	Contact	NGR
	Discharge Consents					
23	Operator:	United Utilities Water Plc	A7NW	959	1	383460
	Property Type:	Sewerage Network - Sewers - Water Company	(W)			399320
	Location:	Great Ducie St/Sherbourne, Manchester, Greater Manchester				
	Authority:	Environment Agency, North West Region				
	Catchment Area:	Irwell				
	Reference:	01MAN0052				
	Permit Version:	1				
	Effective Date:	1st January 1995				
	Issued Date:	1st January 1995				
	Revocation Date:	19th April 2006				
	Discharge Type:	Public Sewage: Storm Sewage Overflow				
	Discharge Environment:	Freshwater Stream/River				
	Receiving Water:	River Irwell				
	Status:	**Consent revoked or revised: New Consent issued (Section 37(1))**				
	Positional Accuracy:	Located by supplier to within 10m				
	Discharge Consents					
23	Operator:	United Utilities Water Plc	A7NW	959	1	383460
	Property Type:	Sewage Disposal Works - Water Company	(W)			399320
	Location:	Fairy Lane, Manchester, Greater Manchester				
	Authority:	Environment Agency, North West Region				
	Catchment Area:	Not Given				
	Reference:	01MAN0066				
	Permit Version:	1				
	Effective Date:	1st January 1995				
	Issued Date:	Not Supplied				
	Revocation Date:	Not Supplied				
	Discharge Type:	Public Sewage: Storm Sewage Overflow				
	Discharge Environment:	Freshwater Stream/River				
	Receiving Water:	River Irwell				
	Status:	**Post National Rivers Authority Legislation where issue date > 31/08/1989**				
	Positional Accuracy:	Located by supplier to within 10m				
	Discharge Consents					
23	Operator:	United Utilities Water Plc	A7NW	959	1	383460
	Property Type:	Sewerage Network - Sewers - Water Company	(W)			399320
	Location:	Bury New Rd/Lockett St Cso, Bury New Rd/Lockett St, Greater Manchester				
	Authority:	Environment Agency, North West Region				
	Catchment Area:	Not Supplied				
	Reference:	016982899				
	Permit Version:	1				
	Effective Date:	1st January 1995				
	Issued Date:	Not Supplied				
	Revocation Date:	10th May 1995				
	Discharge Type:	Public Sewage: Storm Sewage Overflow				
	Discharge Environment:	Freshwater Stream/River				
	Receiving Water:	River Irwell				
	Status:	**Authorisation revokedRsvoked**				
	Positional Accuracy:	Located by supplier to within 10m				
	Discharge Consents					
23	Operator:	United Utilities Water Plc	A7NW	959	1	383460
	Property Type:	Sewerage Network - Sewers - Water Company	(W)			399320
	Location:	Bury New Rd/Lockett St Cso, Bury New Rd/Lockett St, Greater Manchester				
	Authority:	Environment Agency, North West Region				
	Catchment Area:	Not Supplied				
	Reference:	016982899				
	Permit Version:	2				
	Effective Date:	11th May 1995				
	Issued Date:	Not Supplied				
	Revocation Date:	13th November 1995				
	Discharge Type:	Public Sewage: Storm Sewage Overflow				
	Discharge Environment:	Freshwater Stream/River				
	Receiving Water:	River Irwell				
	Status:	**Authorisation revokedRevoked**				
	Positional Accuracy:	Located by supplier to within 10m				

Map ID	Details		Quadrant Reference (Compass	Estimated Distance From Site	Contact	NGR
	Discharge Consents					
24	Operator:	United Utilities Water Plc	A19NW (NE)	962	1	385040 400360
	Property Type:	Sewage Disposal Works - Water Company				
	Location:	Smedley Rd/Irkdale St, Manchester, Greater Manchester				
	Authority:	Environment Agency, North West Region				
	Catchment Area:	Not Given				
	Reference:	01MAN0042				
	Permit Version:	1				
	Effective Date:	1st January 1995				
	Issued Date:	Not Supplied				
	Revocation Date:	27th October 2004				
	Discharge Type:	Public Sewage: Storm Sewage Overflow				
	Discharge Environment:	Freshwater Stream/River				
	Receiving Water:	River Irk				
	Status:	**Post National Rivers Authority Legislation where issue date > 31/08/1989**				
	Positional Accuracy:	Located by supplier to within 100m				
	Local Authority Pollution Prevention and Controls					
25	Name:	Tan Yard Metal Ltd	A13SE (SE)	205	2	384490 399479
	Location:	Hargreaves Street, Cheetham, Manchester, Lancashire, M4 4ej				
	Authority:	Manchester City Council, Environmental Health Department				
	Permit Reference:	27/92				
	Dated:	18th September 1992				
	Process Type:	Local Authority Air Pollution Control				
	Description:	PG2/1Furnaces for the extraction of non-ferrous metal from scrap				
	Status:	**Authorised**				
	Positional Accuracy:	Manually positioned to the address or location				
	Local Authority Pollution Prevention and Controls					
26	Name:	Avis Rent A Car Ltd	A13SE (S)	241	2	384398 399409
	Location:	Chase Street, Redbank, Cheetham Hill, MANCHESTER, Greater Manchester, M4 4FL				
	Authority:	Manchester City Council, Environmental Health Department				
	Permit Reference:	N/A				
	Dated:	22nd April 1994				
	Process Type:	Local Authority Air Pollution Control				
	Description:	PG6/34 Respraying of road vehicles				
	Status:	**Authorisation revokedRevoked**				
	Positional Accuracy:	Located by supplier to within 10m				
	Local Authority Pollution Prevention and Controls					
26	Name:	Concrete Barrowing Company Ltd	A13SE (S)	262	2	384417 399390
	Location:	Hargreaves Street, Cheetham , MANCHESTER, M4 4EJ				
	Authority:	Manchester City Council, Environmental Health Department				
	Permit Reference:	N/A				
	Dated:	28th February 2000				
	Process Type:	Local Authority Air Pollution Control				
	Description:	PG3/10 China and ball clay				
	Status:	**Authorisation revokedRevoked**				
	Positional Accuracy:	Manually positioned to the address or location				
	Local Authority Pollution Prevention and Controls					
26	Name:	Place Mix Ltd	A13SE (S)	262	2	384417 399390
	Location:	Hargreaves Street, Cheetham , MANCHESTER, M4 4EJ				
	Authority:	Manchester City Council, Environmental Health Department				
	Permit Reference:	20/92				
	Dated:	2nd June 1992				
	Process Type:	Local Authority Air Pollution Control				
	Description:	PG3/10 China and ball clay				
	Status:	**Authorisation revokedRevoked**				
	Positional Accuracy:	Manually positioned to the address or location				
	Local Authority Pollution Prevention and Controls					
26	Name:	New Mix Concrete	A13SE (S)	292	2	384410 399359
	Location:	Roger Street, Cheetham, MANCHESTER, Lancashire, M4 4EN				
	Authority:	Manchester City Council, Environmental Health Department				
	Permit Reference:	19/92				
	Dated:	28th May 1992				
	Process Type:	Local Authority Air Pollution Control				
	Description:	PG3/10 China and ball clay				
	Status:	**Authorisation revokedRevoked**				
	Positional Accuracy:	Manually positioned to the address or location				
	Local Authority Pollution Prevention and Controls					
27	Name:	Redbank Service Station	A13SW (SW)	367	2	384114 399381
	Location:	58 Cheetham Hill Road, Cheetham Hill, MANCHESTER, Lancashire, M4 4EX				
	Authority:	Manchester City Council, Environmental Health Department				
	Permit Reference:	PFS/41/98 & 64/99				
	Dated:	25th March 1999				
	Process Type:	Local Authority Air Pollution Control				
	Description:	PG1/14 Petrol filling station				
	Status:	**Authorised**				
	Positional Accuracy:	Manually positioned to the address or location				

Map ID	Details		Quadrant Reference (Compass	Estimated Distance From Site	Contact	NGR
	Local Authority Pollution Prevention and Controls					
27	Name:	Cheetham Hill Service Station	A13SW (SW)	367	2	384083 399413
	Location:	37-41 Cheetham Hill Road, Cheetham Hill, MANCHESTER, Lancashire, M4 7PA				
	Authority:	Manchester City Council, Environmental Health Department				
	Permit Reference:	Pfs/7/98				
	Dated:	22nd December 1998				
	Process Type:	Local Authority Air Pollution Control				
	Description:	PG1/14 Petrol filling station				
	Status:	**Authorisation revokedRevoked**				
	Positional Accuracy:	Manually positioned to the address or location				
	Local Authority Pollution Prevention and Controls					
28	Name:	Manchester Tobacco Ltd	A8NE (SE)	539	2	384583 399152
	Location:	Ludgate Hill, MANCHESTER, Lancashire, M4 4DA				
	Authority:	Manchester City Council, Environmental Health Department				
	Permit Reference:	Not Given				
	Dated:	18th April 1996				
	Process Type:	Local Authority Air Pollution Control				
	Description:	PG6/36 Tobacco processing				
	Status:	**Authorisation revokedRevoked**				
	Positional Accuracy:	Located by supplier to within 10m				
	Local Authority Pollution Prevention and Controls					
29	Name:	Packaging Products	A14NW (NE)	578	2	384906 399899
	Location:	P O Box 2, Collyhurst Road, MANCHESTER, Lancashire, M40 7RX				
	Authority:	Manchester City Council, Environmental Health Department				
	Permit Reference:	84/96				
	Dated:	7th February 1996				
	Process Type:	Local Authority Air Pollution Control				
	Description:	PG6/42 Bitumen and tar processes				
	Status:	**Authorised**				
	Positional Accuracy:	Manually positioned to the address or location				
	Local Authority Pollution Prevention and Controls					
30	Name:	Park Garage M/Cr Ltd	A12SE (W)	579	2	383820 399443
	Location:	Cheviot Street, Strangeways, MANCHESTER, Lancashire, M3 1LW				
	Authority:	Manchester City Council, Environmental Health Department				
	Permit Reference:	57/93				
	Dated:	30th November 1993				
	Process Type:	Local Authority Air Pollution Control				
	Description:	PG6/34 Respraying of road vehicles				
	Status:	**Authorised**				
	Positional Accuracy:	Manually positioned to the address or location				
	Local Authority Pollution Prevention and Controls					
31	Name:	Hmg Paints Ltd	A19SW (NE)	703	2	384964 400050
	Location:	Riverside Works, Collyhurst Road, Collyhurst, Manchester, Lancashire, M10 7ru				
	Authority:	Manchester City Council, Environmental Health Department				
	Permit Reference:	46/93				
	Dated:	6th August 1993				
	Process Type:	Local Authority Air Pollution Control				
	Description:	PG6/10 Coating manufacturing				
	Status:	**Authorised**				
	Positional Accuracy:	Located by supplier to within 10m				
	Local Authority Pollution Prevention and Controls					
32	Name:	Homers Ltd	A17SE (NW)	810	2	383765 400213
	Location:	Harthill Street, Cheetham, MANCHESTER, M8 8DY				
	Authority:	Manchester City Council, Environmental Health Department				
	Permit Reference:	N/A				
	Dated:	1st February 1996				
	Process Type:	Local Authority Air Pollution Control				
	Description:	PG6/34 Respraying of road vehicles				
	Status:	**Authorisation revokedRevoked**				
	Positional Accuracy:	Manually positioned to the address or location				
	Local Authority Pollution Prevention and Controls					
33	Name:	Express Printers Manchester Ltd	A9SW (S)	987	2	384729 398727
	Location:	Henry Street, Ancoats, MANCHESTER, Lancashire, M60 4HB				
	Authority:	Manchester City Council, Environmental Health Department				
	Permit Reference:	Not Given				
	Dated:	1st March 1995				
	Process Type:	Local Authority Air Pollution Control				
	Description:	PG6/21 Hide and skin processes				
	Status:	**Authorisation revokedRevoked**				
	Positional Accuracy:	Located by supplier to within 10m				
	Nearest Surface Water Feature					
			A13SE (SE)	225	-	384559 399519

Map ID	Details		Quadrant Reference (Compass	Estimated Distance From Site	Contact	NGR
	Pollution Incidents to Controlled Waters					
34	Property Type:	Not Given	A13SE (SE)	278	1	384500 399400
	Location:	Greater Manchester				
	Authority:	Environment Agency, North West Region				
	Pollutant:	Oils - Waste Oil				
	Note:	River Irk; Oil				
	Incident Date:	17th April 1996				
	Incident Reference:	96610800				
	Catchment Area:	Irk				
	Receiving Water:	Not Given				
	Cause of Incident:	Not Given				
	Incident Severity:	Category 3 - Minor Incident				
	Positional Accuracy:	Located by supplier to within 100m				
	Pollution Incidents to Controlled Waters					
35	Property Type:	Private Sewage (Non-PLC): Sewerage Systems	A13NE (E)	324	1	384700 399700
	Location:	Greater Manchester				
	Authority:	Environment Agency, North West Region				
	Pollutant:	Crude Sewage				
	Note:	River Irk; Sewage				
	Incident Date:	12th January 1996				
	Incident Reference:	96610064				
	Catchment Area:	Irk				
	Receiving Water:	Not Given				
	Cause of Incident:	Blocked Sewer				
	Incident Severity:	Category 3 - Minor Incident				
	Positional Accuracy:	Located by supplier to within 100m				
	Pollution Incidents to Controlled Waters					
36	Property Type:	Water Company Sewage: Sewage Treatment Works	A13SE (E)	327	1	384700 399600
	Location:	Irk, Collyhurst Street, MANCHESTER				
	Authority:	Environment Agency, North West Region				
	Pollutant:	Miscellaneous - Foam				
	Note:	Lots Of Foam				
	Incident Date:	29th March 1998				
	Incident Reference:	SO980536				
	Catchment Area:	Irk				
	Receiving Water:	Freshwater Stream/River				
	Cause of Incident:	Unknown				
	Incident Severity:	Category 3 - Minor Incident				
	Positional Accuracy:	Located by supplier to within 100m				
	Pollution Incidents to Controlled Waters					
37	Property Type:	Pollution Found Source Not Determined	A6NE (S)	349	1	384400 399300
	Location:	Location Description Not Available				
	Authority:	Environment Agency, North West Region				
	Pollutant:	Miscellaneous - Foam				
	Note:	Not Supplied				
	Incident Date:	28th October 1995				
	Incident Reference:	95612652				
	Catchment Area:	Irk				
	Receiving Water:	Not Given				
	Cause of Incident:	Other Incident/Unknown				
	Incident Severity:	Category 3 - Minor Incident				
	Positional Accuracy:	Located by supplier to within 100m				
	Pollution Incidents to Controlled Waters					
38	Property Type:	Not Given	A7NE (SW)	504	1	384000 399300
	Location:	Location Description Not Available				
	Authority:	Environment Agency, North West Region				
	Pollutant:	Oils - Unknown				
	Note:	Not Supplied				
	Incident Date:	1st May 1995				
	Incident Reference:	95610965				
	Catchment Area:	Irwell				
	Receiving Water:	Not Given				
	Cause of Incident:	Accidental Spillage/Leakage				
	Incident Severity:	Category 3 - Minor Incident				
	Positional Accuracy:	Located by supplier to within 100m				
	Pollution Incidents to Controlled Waters					
39	Property Type:	Abandoned mine	A19SW (NE)	623	1	384901 400001
	Location:	Irk, Collyhurst Road, WINSFORD				
	Authority:	Environment Agency, North West Region				
	Pollutant:	Mining Water				
	Note:	Smelly And Yellow				
	Incident Date:	17th March 1998				
	Incident Reference:	SO980488				
	Catchment Area:	Irk				
	Receiving Water:	Freshwater Stream/River				
	Cause of Incident:	Other Causa				
	Incident Severity:	Category 3 - Minor Incident				
	Positional Accuracy:	Located by supplier to within 100m				

Map ID	Details		Quadrant Reference (Compass	Estimated Distance From Site	Contact	NGR
	Pollution Incidents to Controlled Waters					
40	Property Type:	Water Company Sewage: Sewage Treatment Works	A14NW (E)	624	1	385001 399701
	Location:	Location Description Not Available				
	Authority:	Environment Agency, North West Region				
	Pollutant:	Sewage - Treated Effluent				
	Note:	River Irk				
	Incident Date:	3rd February 1993				
	Incident Reference:	93610156				
	Catchment Area:	Irk				
	Receiving Water:	Not Given				
	Cause of Incident:	Unknown				
	Incident Severity:	Category 3 - Minor Incident				
	Positional Accuracy:	Located by supplier to within 100m				
	Pollution Incidents to Controlled Waters					
41	Property Type:	Pollution Found Source Not Determined	A19SW (NE)	684	1	384800 400200
	Location:	Location Description Not Available				
	Authority:	Environment Agency, North West Region				
	Pollutant:	Miscellaneous - Foam				
	Note:	River Irk				
	Incident Date:	16th February 1995				
	Incident Reference:	95610309				
	Catchment Area:	Irk				
	Receiving Water:	Not Given				
	Cause of Incident:	Other Incident/Unknown				
	Incident Severity:	Category 3 - Minor Incident				
	Positional Accuracy:	Located by supplier to within 100m				
	Pollution Incidents to Controlled Waters					
42	Property Type:	Not Given	A19SW (NE)	707	1	385001 399996
	Location:	Greater Manchester				
	Authority:	Environment Agency, North West Region				
	Pollutant:	Not Given				
	Note:	Not Supplied				
	Incident Date:	19th March 1992				
	Incident Reference:	92610464				
	Catchment Area:	Irk				
	Receiving Water:	Not Given				
	Cause of Incident:	Not Given				
	Incident Severity:	Category 3 - Minor Incident				
	Positional Accuracy:	Located by supplier to within 100m				
	Pollution Incidents to Controlled Waters					
42	Property Type:	Pollution Found Source Not Determined	A19SW (NE)	709	1	385001 400001
	Location:	Location Description Not Available				
	Authority:	Environment Agency, North West Region				
	Pollutant:	Chemicals - Detergents/Surfactant				
	Note:	River Irk				
	Incident Date:	27th October 1994				
	Incident Reference:	94612365				
	Catchment Area:	Irk				
	Receiving Water:	Not Given				
	Cause of Incident:	Other Incident/Unknown				
	Incident Severity:	Category 3 - Minor Incident				
	Positional Accuracy:	Located by supplier to within 100m				
	Pollution Incidents to Controlled Waters					
42	Property Type:	Boats/Ships	A19SW (NE)	711	1	385006 399996
	Location:	Greater Manchester				
	Authority:	Environment Agency, North West Region				
	Pollutant:	Unknown				
	Note:	Unknown				
	Incident Date:	9th February 1994				
	Incident Reference:	94610262				
	Catchment Area:	Irk				
	Receiving Water:	Groundwater				
	Cause of Incident:	Other Incident/Unknown				
	Incident Severity:	Category 3 - Minor Incident				
	Positional Accuracy:	Located by supplier to within 100m				
	Pollution Incidents to Controlled Waters					
42	Property Type:	Boats/Ships	A19SW (NE)	713	1	385006 400001
	Location:	Greater Manchester				
	Authority:	Environment Agency, North West Region				
	Pollutant:	Unknown				
	Note:	None Found				
	Incident Date:	9th February 1994				
	Incident Reference:	94620262				
	Catchment Area:	Irk				
	Receiving Water:	Groundwater				
	Cause of Incident:	Other Incident/Unknown				
	Incident Severity:	Category 3 - Minor Incident				
	Positional Accuracy:	Located by supplier to within 100m				

Map ID	Details		Quadrant Reference (Compass	Estimated Distance From Site	Contact	NGR
	Pollution Incidents to Controlled Waters					
43	Property Type:	Not Given	A7NE (SW)	746	1	384000 399000
	Location:	Greater Manchester				
	Authority:	Environment Agency, North West Region				
	Pollutant:	Unknown				
	Note:	None Pollution Found				
	Incident Date:	30th October 1995				
	Incident Reference:	95612666				
	Catchment Area:	Irwell				
	Receiving Water:	Not Given				
	Cause of Incident:	Other Incident/Unknown				
	Incident Severity:	Category 3 - Minor Incident				
	Positional Accuracy:	Located by supplier to within 100m				
	Pollution Incidents to Controlled Waters					
44	Property Type:	Not Given	A12SW (W)	775	1	383600 399500
	Location:	Greater Manchester				
	Authority:	Environment Agency, North West Region				
	Pollutant:	Unknown				
	Note:	Not Supplied				
	Incident Date:	24th January 1995				
	Incident Reference:	95610107				
	Catchment Area:	Irwell				
	Receiving Water:	Not Given				
	Cause of Incident:	Other Incident/Unknown				
	Incident Severity:	Category 3 - Minor Incident				
	Positional Accuracy:	Located by supplier to within 100m				
	Pollution Incidents to Controlled Waters					
45	Property Type:	Not Given	A19SW (NE)	824	1	385001 400201
	Location:	Location Description Not Available				
	Authority:	Environment Agency, North West Region				
	Pollutant:	Miscellaneous - Inert Suspended Solids				
	Note:	Moston Brook				
	Incident Date:	13th November 1991				
	Incident Reference:	91611756				
	Catchment Area:	Irk				
	Receiving Water:	Not Given				
	Cause of Incident:	Unknown				
	Incident Severity:	Category 3 - Minor Incident				
	Positional Accuracy:	Located by supplier to within 100m				
	Pollution Incidents to Controlled Waters					
46	Property Type:	Private Sewage (Non-PLC): Sewerage Systems	A14NE (E)	833	1	385200 399600
	Location:	Greater Manchester				
	Authority:	Environment Agency, North West Region				
	Pollutant:	Crude Sewage				
	Note:	Moston Bk: Crude Sewage				
	Incident Date:	5th March 1996				
	Incident Reference:	96610411				
	Catchment Area:	Irk				
	Receiving Water:	Not Given				
	Cause of Incident:	Blocked Sewer				
	Incident Severity:	Category 3 - Minor Incident				
	Positional Accuracy:	Located by supplier to within 100m				
	Pollution Incidents to Controlled Waters					
47	Property Type:	Not Given	A18NE (N)	834	1	384400 400500
	Location:	Greater Manchester				
	Authority:	Environment Agency, North West Region				
	Pollutant:	Unknown				
	Note:	River Irwell				
	Incident Date:	22nd August 1995				
	Incident Reference:	95612150				
	Catchment Area:	Irwell				
	Receiving Water:	Not Given				
	Cause of Incident:	Other Incident/Unknown				
	Incident Severity:	Category 3 - Minor Incident				
	Positional Accuracy:	Located by supplier to within 100m				
	Pollution Incidents to Controlled Waters					
48	Property Type:	Not Given	A18NE (N)	844	1	384500 400500
	Location:	Greater Manchester				
	Authority:	Environment Agency, North West Region				
	Pollutant:	Unknown				
	Note:	Diesel And None Found				
	Incident Date:	20th June 1996				
	Incident Reference:	96631339				
	Catchment Area:	Irk				
	Receiving Water:	Not Given				
	Cause of Incident:	Other Incident/Unknown				
	Incident Severity:	Category 3 - Minor Incident				
	Positional Accuracy:	Located by supplier to within 100m				

Map ID	Details		Quadrant Reference (Compass	Estimated Distance From Site	Contact	NGR
	Pollution Incidents to Controlled Waters					
49	Property Type:	Not Given	A17SW (W)	925	1	383501 400001
	Location:	Greater Manchester				
	Authority:	Environment Agency, North West Region				
	Pollutant:	Chemicals - Paints / Dyes				
	Note:	Whittle Brook; Black Dye				
	Incident Date:	3rd April 1996				
	Incident Reference:	96620668				
	Catchment Area:	Roch				
	Receiving Water:	Not Given				
	Cause of Incident:	Other Incident/Unknown				
	Incident Severity:	Category 3 - Minor Incident				
	Positional Accuracy:	Located by supplier to within 100m				
	Pollution Incidents to Controlled Waters					
50	Property Type:	Not Given	A7SE (SW)	970	1	383900 398800
	Location:	Greater Manchester				
	Authority:	Environment Agency, North West Region				
	Pollutant:	Not Given				
	Note:	Not Supplied				
	Incident Date:	16th March 1992				
	Incident Reference:	92610433				
	Catchment Area:	Irk				
	Receiving Water:	Not Given				
	Cause of Incident:	Not Given				
	Incident Severity:	Category 3 - Minor Incident				
	Positional Accuracy:	Located by supplier to within 100m				
	Pollution Incidents to Controlled Waters					
51	Property Type:	Not Given	A12SW (W)	992	1	383400 399400
	Location:	Location Description Not Available				
	Authority:	Environment Agency, North West Region				
	Pollutant:	Oils - Unknown				
	Note:	River Irwell				
	Incident Date:	4th July 1995				
	Incident Reference:	95611639				
	Catchment Area:	Irwell				
	Receiving Water:	Not Given				
	Cause of Incident:	Other Incident/Unknown				
	Incident Severity:	Category 3 - Minor Incident				
	Positional Accuracy:	Located by supplier to within 100m				
	Prosecutions Relating to Authorised Processes					
52	Location:	21-23 Honey Street, Cheetham Hill, Manchester, M8 8rg	A13SE (E)	131	1	384510 399656
	Prosecution Text:	150 Cubic Metres Of Demolition Waste Found Depositedon Land Without Wml				
	Prosecution Act:	Epa90 S33(1)(B) & S33(6)				
	Hearing Date:	14th October 2002				
	Verdict:	Guilty				
	Fine:	8000				
	Costs:	875				
	Positional Accuracy:	Manually positioned to the address or location				
	Registered Radioactive Substances					
53	Name:	Brooke Edgley Specialist Technical Services Ltd	A8NE (S)	624	1	384457 399030
	Location:	Unit 4, Angel Industrial Estate, Angel Street, MANCHESTER, M4 4BQ				
	Authority:	Environment Agency, North West Region				
	Permit Reference:	BI9880				
	Dated:	7th August 2000				
	Process Type:	Authorisation under S13 RSA for the disposal of Radioactive waste (was RSA60 S7)				
	Description:	Authorisation under RSA in respect of a registration under S7 when Technetium 99M is used being =< 10 gigabecquerels				
	Status:	**Authorisetion either revoked or cancelledCancelled**				
	Positional Accuracy:	Manually positioned to the address or location				
	Registered Radioactive Substances					
54	Name:	Umist	A9NW (SE)	927	1	385022 398985
	Location:	PO Box 88, MANCHESTER, Lancashire, M60 1QD				
	Authority:	Environment Agency, North West Region				
	Permit Reference:	AC8886				
	Dated:	31st March 1991				
	Process Type:	Registration under S7 RSA for the keeping and use of Radioactive materials (was RSA60 S1)				
	Description:	Registration under the Act of an open source which is also the subject of an authorisation				
	Status:	**Authorisation superseded by a substantial or non substantial variationSuperseded**				
	Positional Accuracy:	Automatically positioned to the address				

Map ID	Details		Quadrant Reference (Compass	Estimated Distance From Site	Contact	NGR
	River Quality					
	Name:	Irk	A13SE	325	1	384613
	GQA Grade:	River Quality E	(SE)			399428
	Reach:	Moston Bk To Irwell				
	Estimated Distance (km):	1.7				
	Flow Rate:	Flow less than 2.5 cumecs				
	Flow Type:	River				
	Year:	2000				
	River Quality					
	Name:	Irk	A14NW	677	1	385005
	GQA Grade:	River Quality E	(E)			399919
	Reach:	Wince Bk To Moston Bk				
	Estimated Distance (km):	10.3				
	Flow Rate:	Flow less than 2.5 cumecs				
	Flow Type:	River				
	Year:	2000				
	River Quality					
	Name:	Irwell (Msc)	A7NW	916	1	383560
	GQA Grade:	River Quality E	(SW)			399206
	Reach:	Salford University To Salford Docks				
	Estimated Distance (km):	8.2				
	Flow Rate:	Flow less than 40 cumecs				
	Flow Type:	River				
	Year:	2000				
	River Quality Biology Sampling Points					
55	Name:	Irk	A14NW	578	1	384900
	Reach:	Moston Bk. To Irwell	(NE)			399910
	Estimated Distance:	1.70				
	Positional Accuracy:	Located by supplier to within 10m				
	Year:	1990				
	GQA Grade:	River Quality Biology GQA Grade F - Bad				
	Year:	1995				
	GQA Grade:	River Quality Biology GQA Grade F - Bad				
	Year:	2000				
	GQA Grade:	River Quality Biology GQA Grade E - Poor				
	Year:	2002				
	GQA Grade:	River Quality Biology GQA Grade E - Poor				
	Year:	2003				
	GQA Grade:	River Quality Biology GQA Grade E - Poor				
	Year:	2004				
	GQA Grade:	River Quality Biology GQA Grade E - Peor				
	Year:	2005				
	GQA Grade:	River Quality Biology GQA Grade E - Poor				
	Year:	2006				
	GQA Grade:	River Quality Biology GQA Grade E - Poor				

Map ID	Details		Quadrant Reference (Compass	Estimated Distance From Site	Contact	NGR
	River Quality Chemistry Sampling Points					
56	Name:	Irk	A8NW	509	1	384199
	Reach:	Moston Brook To Irwell	(S)			399171
	Estimated Distance:	1.70				
	Objective:	River Ecosystem Class 4: Fair Quality				
	Positional Accuracy:	Located by supplier to within 10m				
	Year:	1990				
	GQA Grade:	River Quality Chemistry GQA Grade F - Bad				
	Compliance:	Not Supplied				
	Year:	1993				
	GQA Grade:	River Quality Chemistry GQA Grade E - Poor				
	Compliance:	Significant Failure				
	Year:	1994				
	GQA Grade:	River Quality Chemistry GQA Grade E - Poor				
	Compliance:	Significant Failure				
	Year:	1995				
	GQA Grade:	River Quality Chemistry GQA Grade E - Poor				
	Compliance:	Significant Failure				
	Year:	1996				
	GQA Grade:	River Quality Chemistry GQA Grade E - Poor				
	Compliance:	Significant Failure				
	Year:	1997				
	GQA Grade:	River Quality Chemistry GQA Grade E - Poor				
	Compliance:	Significant Failure				
	Year:	1998				
	GQA Grade:	River Quality Chemistry GQA Grade E - Poor				
	Compliance:	Significant Failure				
	Year:	1999				
	GQA Grade:	River Quality Chemistry GQA Grade E - Poor				
	Compliance:	Significant Failure				
	Year:	2000				
	GQA Grade:	River Quality Chemistry GQA Grade E - Poor				
	Compliance:	Significant Failure				
	Year:	2001				
	GQA Grade:	River Quality Chemistry GQA Grade E - Poor				
	Compliance:	Marginal				
	Year:	2002				
	GQA Grade:	River Quality Chemistry GQA Grade E - Poor				
	Compliance:	Marginal				
	Year:	2003				
	GQA Grade:	River Quality Chemistry GQA Grade D - Fair				
	Compliance:	Compliant				
	Year:	2004				
	GQA Grade:	River Quality Chemistry GQA Grade D - Fair				
	Compliance:	Compliant				
	Year:	2005				
	GQA Grade:	River Quality Chemistry GQA Grade D - Fair				
	Compliance:	Compliant				
	Year:	2006				
	GQA Grade:	River Quality Chemistry GQA Grade D - Fair				
	Compliance:	Compliant				

Map ID	Details		Quadrant Reference (Compass	Estimated Distance From Site	Contact	NGR
	River Quality Chemistry Sampling Points					
57	Name:	Moston Bk	A14NE	826	1	385163
	Reach:	Qsl At Hale Lane Failsworth To Confl	(E)			399922
	Estimated Distance:	5.60				
	Objective:	River Ecosystem Class 4: Fair Quality				
	Positional Accuracy:	Located by supplier to within 10m				
	Year:	1990				
	GQA Grade:	River Quality Chemistry GQA Grade F - Bad				
	Compliance:	Not Supplied				
	Year:	1993				
	GQA Grade:	River Quality Chemistry GQA Grade F - Bad				
	Compliance:	Significant Failure				
	Year:	1994				
	GQA Grade:	River Quality Chemistry GQA Grade E - Poor				
	Compliance:	Significant Failure				
	Year:	1995				
	GQA Grade:	River Quality Chemistry GQA Grade E - Poor				
	Compliance:	Significant Failure				
	Year:	1996				
	GQA Grade:	River Quality Chemistry GQA Grade E - Poor				
	Compliance:	Significant Failure				
	Year:	1997				
	GQA Grade:	River Quality Chemistry GQA Grade F - Bad				
	Compliance:	Significant Failure				
	Year:	1998				
	GQA Grade:	River Quality Chemistry GQA Grade F - Bad				
	Compliance:	Significant Failure				
	Year:	1999				
	GQA Grade:	River Quality Chemistry GQA Grade F - Bad				
	Compliance:	Significant Failure				
	Year:	2000				
	GQA Grade:	River Quality Chemistry GQA Grade F - Bad				
	Compliance:	Significant Failure				
	Year:	2001				
	GQA Grade:	River Quality Chemistry GQA Grade F - Bad				
	Compliance:	Significant Failure				
	Year:	2002				
	GQA Grade:	River Quality Chemistry GQA Grade F - Bad				
	Compliance:	Significant Failure				
	Year:	2003				
	GQA Grade:	River Quality Chemistry GQA Grade F - Bad				
	Compliance:	Significant Failure				
	Year:	2004				
	GQA Grade:	River Quality Chemistry GQA Grade F - Bad				
	Compliance:	Significant Failure				
	Year:	2005				
	GQA Grade:	River Quality Chemistry GQA Grade F - Bad				
	Compliance:	Significant Failure				
	Year:	2006				
	GQA Grade:	River Quality Chemistry GQA Grade F - Bad				
	Compliance:	Significant Failure				
	Substantiated Pollution Incident Register					
58	Authority:	Environment Agency - North West Region, South Area	A13NE	145	1	384519
	Incident Date:	27th September 2001	(E)			399698
	Incident Reference:	33323				
	Water Impact:	Category 4 - No Impact				
	Air Impact:	Category 4 - No Impact				
	Land Impact:	Category 2 - Significant Incident				
	Positional Accuracy:	Located by supplier to within 10m				
	Pollutant:	Organic Chemicals : Solvent Based				
	Substantiated Pollution Incident Register					
59	Authority:	Environment Agency - North West Region, South Area	A13NE	222	1	384599
	Incident Date:	10th April 2002	(E)			399668
	Incident Reference:	70537				
	Water Impact:	Category 4 - No Impact				
	Air Impact:	Category 4 - No Impact				
	Land Impact:	Category 2 - Significant Incident				
	Positional Accuracy:	Located by supplier to within 10m				
	Pollutant:	Inert : Construction / Demolition Material				
	Pollutant:	Specific Waste Materials: Household Waste				

Map ID		Details	Quadrant Reference (Compass	Estimated Distance From Site	Contact	NGR
	Water Abstractions					
60	Operator:	Joseph Holt Ltd	A13NW	263	1	384100
	Licence Number:	2569004011	(W)			399700
	Permit Version:	100				
	Location:	Borehole At Derby Brewery, Cheetham, Manchester 3				
	Authority:	Environment Agency, North West Region				
	Abstraction:	Breweries/Wine: Process Water				
	Abstraction Type:	Water may be abstracted from a single point				
	Source:	Groundwater				
	Daily Rate (m3):	Not Supplied				
	Yearly Rate (m3):	Not Supplied				
	Details:	Derby Brewery, Cheetham, Manchester				
	Authorised Start:	01 January				
	Authorised End:	31 December				
	Permit Start Date:	17th February 1966				
	Permit End Date:	Not Supplied				
	Positional Accuracy:	Located by supplier to within 10m				
	Water Abstractions					
60	Operator:	Joseph Holt Ltd	A13NW	263	1	384100
	Licence Number:	2569004011	(W)			399700
	Permit Version:	100				
	Location:	Borehole At Derby Brewery, Cheetham, Manchester 3				
	Authority:	Environment Agency, North West Region				
	Abstraction:	Breweries/Wine: General Cooling (Existing Licences Only) (Low Loss)				
	Abstraction Type:	Water may be abstracted from a single point				
	Source:	Groundwater				
	Daily Rate (m3):	182				
	Yearly Rate (m3):	45460				
	Details:	Derby Brewery, Cheetham, Manchester				
	Authorised Start:	01 January				
	Authorised End:	31 December				
	Permit Start Date:	17th February 1966				
	Permit End Date:	Not Supplied				
	Positional Accuracy:	Located by supplier to within 100m				
	Water Abstractions					
61	Operator:	Lancashire Dairies Ltd	A12NE	482	1	383900
	Licence Number:	2569004021	(W)			399800
	Permit Version:	100				
	Location:	Borehole At Premises, Derby Street, Cheetham, Manchester				
	Authority:	Environment Agency, North West Region				
	Abstraction:	Dairies: General Cooling (Existing Licences Only) (Low Loss)				
	Abstraction Type:	Water may be abstracted from a single point				
	Source:	Groundwater				
	Daily Rate (m3):	Not Supplied				
	Yearly Rate (m3):	Not Supplied				
	Details:	Premises At Derby St,Cheetham				
	Authorised Start:	01 January				
	Authorised End:	31 December				
	Permit Start Date:	1st April 1993				
	Permit End Date:	Not Supplied				
	Positional Accuracy:	Located by supplier to within 10m				
	Water Abstractions					
61	Operator:	Lancashire Dairies Ltd	A12NE	482	1	383900
	Licence Number:	2569004021	(W)			399800
	Permit Version:	100				
	Location:	Borehole At Premises, Derby Street, Cheetham, Manchester				
	Authority:	Environment Agency, North West Region				
	Abstraction:	Dairies: Drinking, Cooking, Sanitary, Washing, (Small Garden)				
	Abstraction Type:	Water may be abstracted from a single point				
	Source:	Groundwater				
	Daily Rate (m3):	436				
	Yearly Rate (m3):	159110				
	Details:	Premises At Derby St,Cheetham				
	Authorised Start:	01 January				
	Authorised End:	31 December				
	Permit Start Date:	1st April 1993				
	Permit End Date:	Not Supplied				
	Positional Accuracy:	Located by supplier to within 100m				

Map ID	Details		Quadrant Reference (Compass	Estimated Distance From Site	Contact	NGR
	Water Abstractions					
62	Operator:	Interbrew Uk Ltd	A7NE	650	1	383850
	Licence Number:	2569004023	(SW)			399250
	Permit Version:	102				
	Location:	Borehole Number 1 At Premises Strangeways Manchester				
	Authority:	Environment Agency, North West Region				
	Abstraction:	Breweries/Wine: Drinking, Cooking, Sanitary, Washing, (Small Garden)				
	Abstraction Type:	Water may be abstracted from a single point				
	Source:	Groundwater				
	Daily Rate (m3):	Not Supplied				
	Yearly Rate (m3):	Not Supplied				
	Details:	Strangeways Brewery, Manchester				
	Authorised Start:	01 January				
	Authorised End:	31 December				
	Permit Start Date:	1st January 2004				
	Permit End Date:	Not Supplied				
	Positional Accuracy:	Located by supplier to within 10m				
	Water Abstractions					
62	Operator:	Interbrew Uk Ltd	A7NE	650	1	383850
	Licence Number:	2569004023	(SW)			399250
	Permit Version:	102				
	Location:	Borehole (No 1) At Premises, Strangeways, Manchester				
	Authority:	Environment Agency, North West Region				
	Abstraction:	Breweries/Wine: Process Water				
	Abstraction Type:	Water may be abstracted from a single point				
	Source:	Groundwater				
	Daily Rate (m3):	Not Supplied				
	Yearly Rate (m3):	Not Supplied				
	Details:	Strangeways Brewery, Manchester				
	Authorised Start:	01 January				
	Authorised End:	31 December				
	Permit Start Date:	1st January 2004				
	Permit End Date:	Not Supplied				
	Positional Accuracy:	Located by supplier to within 10m				
	Water Abstractions					
62	Operator:	Interbrew Uk Ltd	A7NE	650	1	383850
	Licence Number:	2569004023	(SW)			399250
	Permit Version:	102				
	Location:	Borehole (No 1) At Premises, Strangeways, Manchester				
	Authority:	Environment Agency, North West Region				
	Abstraction:	Breweries/Wine: Drinking, Cooking, Sanitary, Washing, (Small Garden)				
	Abstraction Type:	Water may be abstracted from a single point				
	Source:	Groundwater				
	Daily Rate (m3):	Not Supplied				
	Yearly Rate (m3):	Not Supplied				
	Details:	Borehole At Strangeways, Manchester				
	Authorised Start:	01 January				
	Authorised End:	31 December				
	Permit Start Date:	1st January 2004				
	Permit End Date:	Not Supplied				
	Positional Accuracy:	Located by supplier to within 10m				
	Water Abstractions					
62	Operator:	Interbrew Uk Ltd	A7NE	650	1	383850
	Licence Number:	2569004023	(SW)			399250
	Permit Version:	102				
	Location:	Borehole Number 1 At Premises Strangeways Manchester				
	Authority:	Environment Agency, North West Region				
	Abstraction:	Breweries/Wine: Process Water				
	Abstraction Type:	Water may be abstracted from a single point				
	Source:	Groundwater				
	Daily Rate (m3):	Not Supplied				
	Yearly Rate (m3):	Not Supplied				
	Details:	Strangeways Brewery, Manchester				
	Authorised Start:	01 January				
	Authorised End:	31 December				
	Permit Start Date:	1st January 2004				
	Permit End Date:	Not Supplied				
	Positional Accuracy:	Located by supplier to within 10m				

Map ID		Details	Quadrant Reference (Compass	Estimated Distance From Site	Contact	NGR
	Water Abstractions					
62	Operator:	Interbrew Uk Ltd	A7NE	650	1	383850
	Licence Number:	2569004023	(SW)			399250
	Permit Version:	101				
	Location:	Borehole (No 1) At Premises, Strangeways, Manchester				
	Authority:	Environment Agency, North West Region				
	Abstraction:	Breweries/Wine: Drinking, Cooking, Sanitary, Washing, (Small Garden)				
	Abstraction Type:	Water may be abstracted from a single point				
	Source:	Groundwater				
	Daily Rate (m3):	Not Supplied				
	Yearly Rate (m3):	Not Supplied				
	Details:	Strangeways Brewery, Manchester				
	Authorised Start:	01 January				
	Authorised End:	31 December				
	Permit Start Date:	25th May 2000				
	Permit End Date:	Not Supplied				
	Positional Accuracy:	Located by supplier to within 10m				
	Water Abstractions					
62	Operator:	Interbrew Uk Ltd	A7NE	650	1	383850
	Licence Number:	2569004023	(SW)			399250
	Permit Version:	101				
	Location:	Borehole (No 1) At Premises, Strangeways, Manchester				
	Authority:	Environment Agency, North West Region				
	Abstraction:	Breweries/Wine: Process Water				
	Abstraction Type:	Water may be abstracted from a single point				
	Source:	Groundwater				
	Daily Rate (m3):	Not Supplied				
	Yearly Rate (m3):	Not Supplied				
	Details:	Strangeways Brewery, Manchester				
	Authorised Start:	01 January				
	Authorised End:	31 December				
	Permit Start Date:	25th May 2000				
	Permit End Date:	Not Supplied				
	Positional Accuracy:	Located by supplier to within 10m				
	Water Abstractions					
63	Operator:	Interbrew Uk Ltd	A7NE	684	1	383830
	Licence Number:	2569004023	(SW)			399220
	Permit Version:	102				
	Location:	Borehole Number 3 At Premises Strangeways Manchester				
	Authority:	Environment Agency, North West Region				
	Abstraction:	Breweries/Wine: Drinking, Cooking, Sanitary, Washing, (Small Garden)				
	Abstraction Type:	Water may be abstracted from a single point				
	Source:	Groundwater				
	Daily Rate (m3):	Not Supplied				
	Yearly Rate (m3):	Not Supplied				
	Details:	Strangeways Brewery, Manchester				
	Authorised Start:	01 January				
	Authorised End:	31 December				
	Permit Start Date:	1st January 2004				
	Permit End Date:	Not Supplied				
	Positional Accuracy:	Located by supplier to within 10m				
	Water Abstractions					
63	Operator:	Interbrew Uk Ltd	A7NE	684	1	383830
	Licence Number:	2569004023	(SW)			399220
	Permit Version:	102				
	Location:	Borehole Number 3 At Premises Strangeways Manchester				
	Authority:	Environment Agency, North West Region				
	Abstraction:	Breweries/Wine: Process Water				
	Abstraction Type:	Water may be abstracted from a single point				
	Source:	Groundwater				
	Daily Rate (m3):	Not Supplied				
	Yearly Rate (m3):	Not Supplied				
	Details:	Strangeways Brewery, Manchester				
	Authorised Start:	01 January				
	Authorised End:	31 December				
	Permit Start Date:	1st January 2004				
	Permit End Date:	Not Supplied				
	Positional Accuracy:	Located by supplier to within 10m				

Map ID	Details		Quadrant Reference (Compass	Estimated Distance From Site	Contact	NGR
	Water Abstractions					
63	Operator:	Interbrew Uk Ltd	A7NE (SW)	684	1	383830 399220
	Licence Number:	2569004023				
	Permit Version:	102				
	Location:	Borehole Number 3 At Premises Strangeways Manchester				
	Authority:	Environment Agency, North West Region				
	Abstraction:	Breweries/Wine: Drinking, Cooking, Sanitary, Washing, (Small Garden)				
	Abstraction Type:	Water may be abstracted from a single point				
	Source:	Groundwater				
	Daily Rate (m3):	Not Supplied				
	Yearly Rate (m3):	Not Supplied				
	Details:	Strangeways Brewery, Manchester				
	Authorised Start:	01 January				
	Authorised End:	31 December				
	Permit Start Date:	1st January 2004				
	Permit End Date:	Not Supplied				
	Positional Accuracy:	Located by supplier to within 10m				
	Water Abstractions					
63	Operator:	Interbrew Uk Ltd	A7NE (SW)	684	1	383830 399220
	Licence Number:	2569004023				
	Permit Version:	102				
	Location:	Borehole (No 3) At Premises, Strangeways, Manchester				
	Authority:	Environment Agency, North West Region				
	Abstraction:	Breweries/Wine: Process Water				
	Abstraction Type:	Water may be abstracted from a single point				
	Source:	Groundwater				
	Daily Rate (m3):	Not Supplied				
	Yearly Rate (m3):	Not Supplied				
	Details:	Borehole At Strangeways Manchester				
	Authorised Start:	01 January				
	Authorised End:	31 December				
	Permit Start Date:	1st January 2004				
	Permit End Date:	Not Supplied				
	Positional Accuracy:	Located by supplier to within 10m				
	Water Abstractions					
63	Operator:	Interbrew Uk Ltd	A7NE (SW)	684	1	383830 399220
	Licence Number:	2569004023				
	Permit Version:	101				
	Location:	Borehole (No 3) At Premises, Strangeways, Manchester				
	Authority:	Environment Agency, North West Region				
	Abstraction:	Breweries/Wine: Drinking, Cooking, Sanitary, Washing, (Small Garden)				
	Abstraction Type:	Not Supplied				
	Source:	Groundwater				
	Daily Rate (m3):	Not Supplied				
	Yearly Rate (m3):	Not Supplied				
	Details:	Strangeways Brewery, Manchester				
	Authorised Start:	01 January				
	Authorised End:	31 December				
	Permit Start Date:	25th May 2000				
	Permit End Date:	Not Supplied				
	Positional Accuracy:	Located by supplier to within 10m				
	Water Abstractions					
63	Operator:	Interbrew Uk Ltd	A7NE (SW)	684	1	383830 399220
	Licence Number:	2569004023				
	Permit Version:	101				
	Location:	Borehole (No 3) At Premises, Strangeways, Manchester				
	Authority:	Environment Agency, North West Region				
	Abstraction:	Breweries/Wine: Process Water				
	Abstraction Type:	Not Supplied				
	Source:	Groundwater				
	Daily Rate (m3):	Not Supplied				
	Yearly Rate (m3):	Not Supplied				
	Details:	Strangeways Brewery, Manchester				
	Authorised Start:	01 January				
	Authorised End:	31 December				
	Permit Start Date:	25th May 2000				
	Permit End Date:	Not Supplied				
	Positional Accuracy:	Located by supplier to within 10m				

Map ID	Details		Quadrant Reference (Compass	Estimated Distance From Site	Contact	NGR
	Water Abstractions					
63	Operator:	Interbrew Uk Ltd	A7NE (SW)	711	1	383820 399190
	Licence Number:	2569004023				
	Permit Version:	102				
	Location:	Borehole Number 2 At Premises Strangeways Manchester				
	Authority:	Environment Agency, North West Region				
	Abstraction:	Breweries/Wine: Process Water				
	Abstraction Type:	Water may be abstracted from a single point				
	Source:	Groundwater				
	Daily Rate (m3):	Not Supplied				
	Yearly Rate (m3):	Not Supplied				
	Details:	Strangeways Brewery, Manchester				
	Authorised Start:	01 January				
	Authorised End:	31 December				
	Permit Start Date:	1st January 2004				
	Permit End Date:	Not Supplied				
	Positional Accuracy:	Located by supplier to within 10m				
	Water Abstractions					
63	Operator:	Interbrew Uk Ltd	A7NE (SW)	711	1	383820 399190
	Licence Number:	2569004023				
	Permit Version:	102				
	Location:	Borehole (No 2) At Premises, Strangeweys, Manchester				
	Authority:	Environment Agency, North West Region				
	Abstraction:	Breweries/Wine: Drinking, Cooking, Sanitary, Washing, (Small Garden)				
	Abstraction Type:	Water may be abstracted from a single point				
	Source:	Groundwater				
	Daily Rate (m3):	Not Supplied				
	Yearly Rate (m3):	Not Supplied				
	Details:	Strangeways Brewery, Manchester				
	Authorised Start:	01 January				
	Authorised End:	31 December				
	Permit Start Date:	1st January 2004				
	Permit End Date:	Not Supplied				
	Positional Accuracy:	Located by supplier to within 10m				
	Water Abstractions					
63	Operator:	Interbrew Uk Ltd	A7NE (SW)	711	1	383820 399190
	Licence Number:	2569004023				
	Permit Version:	102				
	Location:	Borehole Number 2 At Premises Strangeways Manchester				
	Authority:	Environment Agency, North West Region				
	Abstraction:	Breweries/Wine: Drinking, Cooking, Sanitary, Washing, (Small Garden)				
	Abstraction Type:	Water may be abstracted from a single point				
	Source:	Groundwater				
	Daily Rate (m3):	Not Supplied				
	Yearly Rate (m3):	Not Supplied				
	Details:	Strangeways Brewery, Manchester				
	Authorised Start:	01 January				
	Authorised End:	31 December				
	Permit Start Date:	1st January 2004				
	Permit End Date:	Not Supplied				
	Positional Accuracy:	Located by supplier to within 10m				
	Water Abstractions					
63	Operator:	Interbrew Uk Ltd	A7NE (SW)	711	1	383820 399190
	Licence Number:	2569004023				
	Permit Version:	102				
	Location:	Borehole Number 2 At Premises Strangeways Manchester				
	Authority:	Environment Agency, North West Region				
	Abstraction:	Breweries/Wine: Drinking, Cooking, Sanitary, Washing, (Small Garden)				
	Abstraction Type:	Water may be abstracted from a single point				
	Source:	Groundwater				
	Daily Rate (m3):	Not Supplied				
	Yearly Rate (m3):	Not Supplied				
	Details:	Strangeways Brewery, Manchester				
	Authorised Start:	01 January				
	Authorised End:	31 December				
	Permit Start Date:	1st January 2004				
	Permit End Date:	Not Supplied				
	Positional Accuracy:	Located by supplier to within 10m				

Map ID	Details		Quadrant Reference (Compass	Estimated Distance From Site	Contact	NGR
	Water Abstractions					
63	Operator:	Interbrew Uk Ltd	A7NE (SW)	711	1	383820 399190
	Licence Number:	2569004023				
	Permit Version:	101				
	Location:	Borehole (No 2) At Premises, Strangeways, Manchester				
	Authority:	Environment Agency, North West Region				
	Abstraction:	Breweries/Wine: Process Water				
	Abstraction Type:	Water may be abstracted from a single point				
	Source:	Groundwater				
	Daily Rate (m3):	Not Supplied				
	Yearly Rate (m3):	Not Supplied				
	Details:	Strangeways Brewery, Manchester				
	Authorised Start:	01 January				
	Authorised End:	31 December				
	Permit Start Date:	25th May 2000				
	Permit End Date:	Not Supplied				
	Positional Accuracy:	Located by supplier to within 10m				
	Water Abstractions					
63	Operator:	Interbrew Uk Ltd	A7NE (SW)	711	1	383820 399190
	Licence Number:	2569004023				
	Permit Version:	101				
	Location:	Borehole (No 2) At Premises, Strangeways, Manchester				
	Authority:	Environment Agency, North West Region				
	Abstraction:	Breweries/Wine: Drinking, Cooking, Sanitary, Washing, (Small Garden)				
	Abstraction Type:	Water may be abstracted from a single point				
	Source:	Groundwater				
	Daily Rate (m3):	682				
	Yearly Rate (m3):	194755				
	Details:	Strangeways Brewery, Manchester				
	Authorised Start:	01 January				
	Authorised End:	31 December				
	Permit Start Date:	25th May 2000				
	Permit End Date:	Not Supplied				
	Positional Accuracy:	Located by supplier to within 10m				
	Water Abstractions					
64	Operator:	Packaging Products Ltd	A19SW (NE)	761	1	385000 400100
	Licence Number:	2569005015				
	Permit Version:	101				
	Location:	B/Hole, Little Green Works, Collyhurst Rd, Manchester 10				
	Authority:	Environment Agency, North West Region				
	Abstraction:	Other Industrial/Commercial/Public Services: General Cooling (Existing Licences Only) (Low Loss)				
	Abstraction Type:	Water may be abstracted from a single point				
	Source:	Groundwater				
	Daily Rate (m3):	Not Supplied				
	Yearly Rate (m3):	Not Supplied				
	Details:	Premises At Little Green Works				
	Authorised Start:	01 January				
	Authorised End:	31 December				
	Permit Start Date:	28th October 2004				
	Permit End Date:	Not Supplied				
	Positional Accuracy:	Located by supplier to within 100m				
	Water Abstractions					
64	Operator:	Packaging Products Ltd	A19SW (NE)	762	1	385001 400101
	Licence Number:	2569005015				
	Permit Version:	100				
	Location:	B/Hole, Little Green Works, Collyhurst Rd, Manchester 10				
	Authority:	Environment Agency, North West Region				
	Abstraction:	Other Industrial/Commercial/Public Services: General Cooling (Existing Licences Only) (Low Loss)				
	Abstraction Type:	Water may be abstracted from a single point				
	Source:	Groundwater				
	Daily Rate (m3):	1637				
	Yearly Rate (m3):	438689				
	Details:	Premises At Little Green Works				
	Authorised Start:	01 January				
	Authorised End:	31 December				
	Permit Start Date:	21st February 1995				
	Permit End Date:	Not Supplied				
	Positional Accuracy:	Located by supplier to within 100m				

Map ID	Details		Quadrant Reference (Compass	Estimated Distance From Site	Contact	NGR
	Water Abstractions					
	Operator:	British Telecommunications Plc	A7SE	1160	1	383700
	Licence Number:	2569007070	(SW)			398700
	Permit Version:	101				
	Location:	Borehole At Dial House Chapel Street Salford				
	Authority:	Environment Agency, North West Region				
	Abstraction:	Other Industrial/Commercial/Public Services: General Cooling (Existing Licences Only) (High Loss)				
	Abstraction Type:	*Water may be abstracted from a single point*				
	Source:	Groundwater				
	Daily Rate (m3):	Not Supplied				
	Yearly Rate (m3):	Not Supplied				
	Details:	Premises At Dial House, Salford				
	Authorised Start:	01 January				
	Authorised End:	31 December				
	Permit Start Date:	1st April 2007				
	Permit End Date:	Not Supplied				
	Positional Accuracy:	Located by supplier to within 100m				
	Water Abstractions					
	Operator:	British Telecom	A7SE	1160	1	383700
	Licence Number:	2569007070	(SW)			398700
	Permit Version:	100				
	Location:	Borehole At Dial House, Chapel St. Salford				
	Authority:	Environment Agency, North West Region				
	Abstraction:	Other Industrial/Commercial/Public Services: General Cooling (Existing Licences Only) (High Loss)				
	Abstraction Type:	*Water may be abstracted from a single point*				
	Source:	Groundwater				
	Daily Rate (m3):	30				
	Yearly Rate (m3):	45				
	Details:	Premises At Dial House, Salford				
	Authorised Start:	01 January				
	Authorised End:	31 December				
	Permit Start Date:	27th January 1971				
	Permit End Date:	Not Supplied				
	Positional Accuracy:	Located by supplier to within 100m				
	Water Abstractions					
	Operator:	City Of Manchester	A19NE	1315	1	385300
	Licence Number:	2569005038	(NE)			400600
	Permit Version:	Not Supplied				
	Location:	River Irk, Collyhurst, MANCHESTER				
	Authority:	Environment Agency, North West Region				
	Abstraction:	Manufacturing				
	Abstraction Type:	Not Supplied				
	Source:	Surface				
	Daily Rate (m3):	546				
	Yearly Rate (m3):	93557				
	Details:	Licence Status: Revoked				
	Authorised Start:	Not Supplied				
	Authorised End:	*Not Supplied*				
	Permit Start Date:	Not Supplied				
	Permit End Date:	Not Supplied				
	Positional Accuracy:	Located by supplier to within 100m				
	Water Abstractions					
	Operator:	City Of Manchester	A24SE	1404	1	385200
	Licence Number:	2569005031	(NE)			400600
	Permit Version:	Not Supplied				
	Location:	Borehole, Collyhurst, MANCHESTER				
	Authority:	Environment Agency, North West Region				
	Abstraction:	Manufacturing				
	Abstraction Type:	*Not Supplied*				
	Source:	Groundwater				
	Daily Rate (m3):	364				
	Yearly Rate (m3):	124742				
	Details:	Licence Status: Revoked				
	Authorised Start:	*Not Supplied*				
	Authorised End:	Not Supplied				
	Permit Start Date:	Not Supplied				
	Permit End Date:	Not Supplied				
	Positional Accuracy:	Located by supplier to within 100m				

Map ID	Details		Quadrant Reference (Compass	Estimated Distance From Site	Contact	NGR
	Water Abstractions					
	Operator:	Threlfalls (Salford) Ltd.	A6SE (SW)	1440	1	383200 398800
	Licence Number:	2569006009				
	Permit Version:	Not Supplied				
	Location:	Four Boreholes, Cook Street, SALFORD				
	Authority:	Environment Agency, North West Region				
	Abstraction:	Cooling & Manufacturing				
	Abstraction Type:	Not Supplied				
	Source:	Groundwater				
	Daily Rate (m3):	977				
	Yearly Rate (m3):	227300				
	Details:	Additional Purpose: Cooling; Licence Status: Revoked				
	Authorised Start:	Not Supplied				
	Authorised End:	Not Supplied				
	Permit Start Date:	Not Supplied				
	Permit End Date:	Not Supplied				
	Positional Accuracy:	Located by supplier to within 100m				
	Water Abstractions					
	Operator:	British Telecommunications Plc	A3SW (S)	1671	1	384100 398000
	Licence Number:	2569007069				
	Permit Version:	100				
	Location:	Borehole At George St, Manchester				
	Authority:	Environment Agency, North West Region				
	Abstraction:	Other Industrial/Commercial/Public Servicas: General Cooling (Existing Licences Only) (Low Loss)				
	Abstraction Type:	Water may be abstracted from a single point				
	Source:	Groundwater				
	Daily Rate (m3):	860				
	Yearly Rate (m3):	1100				
	Details:	Premises At Rutherford Hse, York St				
	Authorised Start:	01 January				
	Authorised End:	31 December				
	Permit Start Date:	1st April 2007				
	Permit End Date:	Not Supplied				
	Positional Accuracy:	Located by supplier to within 100m				
	Water Abstractions					
	Operator:	Bovis Lend Lease Ltd	A1NE (SW)	1690	1	383335 398310
	Licence Number:	2569007089				
	Permit Version:	1				
	Location:	2 Boreholes At Gartside Street Manchester				
	Authority:	Environment Agency, North West Region				
	Abstraction:	Other Industrial/Commercial/Public Services: Non-Evaporative Cooling				
	Abstraction Type:	Water may be abstracted from a single point				
	Source:	Groundwater				
	Daily Rate (m3):	Not Supplied				
	Yearly Rate (m3):	Not Supplied				
	Details:	Land At Gartside Street Manchester				
	Authorised Start:	01 January				
	Authorised End:	31 December				
	Permit Start Date:	28th January 2005				
	Permit End Date:	Not Supplied				
	Positional Accuracy:	Located by supplier to within 10m				
	Water Abstractions					
	Operator:	British Waterways Board	A10SE (SE)	1746	1	385900 398800
	Licence Number:	2569006030				
	Permit Version:	Not Supplied				
	Location:	Manchester, MANCHESTER				
	Authority:	Environment Agency, North West Region				
	Abstraction:	Not Supplied				
	Abstraction Type:	Not Supplied				
	Source:	Canal				
	Daily Rate (m3):	0				
	Yearly Rate (m3):	0				
	Details:	Ashton Canal				
	Authorised Start:	Not Supplied				
	Authorised End:	Not Supplied				
	Permit Start Date:	Not Supplied				
	Permit End Date:	Not Supplied				
	Positional Accuracy:	Located by supplier to within 100m				

Map ID	Details		Quadrant Reference (Compass	Estimated Distance From Site	Contact	NGR
	Water Abstractions					
	Operator:	British Waterways	A10SE (SE)	1748	1	385900 398795
	Licence Number:	2569006990				
	Permit Version:	100				
	Location:	Ashton Canal, Manchester [Distillers, Ancoats]				
	Authority:	Environment Agency, North West Region				
	Abstraction:	Other Industrial/Commercial/Public Services: General Cooling (Existing Licences Only) (Low Loss)				
	Abstraction Type:	Water may be abstracted from a single point				
	Source:	Surface				
	Daily Rate (m3):	0				
	Yearly Rate (m3):	750090				
	Details:	(Lancashire Tar Distillers				
	Authorised Start:	01 January				
	Authorised End:	31 December				
	Permit Start Date:	1st April 1969				
	Permit End Date:	Not Supplied				
	Positional Accuracy:	Located by supplier to within 100m				
	Water Abstractions					
	Operator:	North Western Electricity Board	(S)	1968	1	384100 397700
	Licence Number:	2569006023				
	Permit Version:	Not Supplied				
	Location:	Rochdale Canal, Dickinson Street, MANCHESTER				
	Authority:	Environment Agency, North West Region				
	Abstraction:	Cooling				
	Abstraction Type:	Not Supplied				
	Source:	Canal				
	Daily Rate (m3):	82				
	Yearly Rate (m3):	25230				
	Details:	Licence Status: Revoked				
	Authorised Start:	Not Supplied				
	Authorised End:	Not Supplied				
	Permit Start Date:	Not Supplied				
	Permit End Date:	Not Supplied				
	Positional Accuracy:	Located by supplier to within 100m				
	Groundwater Vulnerability					
	Geological Classification:	Major Aquifer (Highly permeable) - These are highly permeable formations usually with a known or probable presence of significant fracturing. They may be highly productive and able to support large abstractions for public water supply and other purposes	A13NE (NE)	0	1	384560 399738
	Soil Classification:	Soils of High Leaching Potential (U) - Soil information for restored mineral workings and urban areas is based on fewer observations than elsewhere. A worst case vulnerability classification (H) assumed, until proved otherwise				
	Map Sheet:	Sheet 17 Derbyshire & North Staffordshire				
	Scale:	1:100,000				
	Drift Deposits					
	Drift Deposit:	Low permeability drift deposits occuring at the surface and overlying Major and Minor Aquifers are head, clay-with-flints, brickearth, peat, river terrace deposits and marine and estuarine alluvium	A13NE (NE)	0	1	384562 399746
	Map Sheet:	Sheet 17 Derbyshire & North Staffordshire				
	Scale:	1:100,000				
	Source Protection Zones					
85	Name:	Strangeways	A13NW (NW)	0	1	384221 399723
	Source:	Environment Agency, Head Office				
	Reference:	Nw133				
	Type:	Zone II (Outer Protection Zone): Either 25% of the source area or a 400 day travel time whichever is greater.				
	Source Protection Zones					
66	Name:	Various	A13NE (E)	0	1	384564 399668
	Source:	Environment Agency, Head Office				
	Reference:	Not Supplied				
	Type:	Zone III (Total Catchment): The total area needed to support the discharge from the protected groundwater source.				
	Source Protection Zones					
67	Name:	Strangeways	A12SE (SW)	459	1	384008 399359
	Source:	Environment Agency, Head Office				
	Reference:	Nw133				
	Type:	Zone I (Inner Protection Zone): Travel time of 50 days or less to the groundwater source.				
	Source Protection Zones					
68	Name:	Strangeways	A7NE (SW)	718	1	383820 399180
	Source:	Environment Agency, Head Office				
	Reference:	Nw133				
	Type:	Groundwater Source				

Map ID	Details	Quadrant Reference (Compass	Estimated Distance From Site	Contact	NGR
	Extreme Flooding from Rivers or Sea without Defences				
	Flood Plain Type: Fluvial Boundary Accuracy: As Supplied	A13SE (S)	208	1	384420 399445
	Flooding from Rivers or Sea without Defences				
	Flood Plain Type: Fluvial Boundary Accuracy. As Supplied	A13SE (SE)	225	1	384558 399518
	Flooding from Rivers or Sea without Defences				
	Flood Plain Type: Fluvial Boundary Accuracy: As Supplied	A13SE (SE)	231	1	384562 399514
	Areas Benefiting from Flood Defences				
	None				
	Flood Water Storage Areas				
	None				
	Flood Defences				
	None				

Map ID	Details		Quadrant Reference (Compass	Estimated Distance From Site	Contact	NGR
	BGS Recorded Landfill Sites					
69	Site Name:	H Evans Ltd	A14NW (NE)	428	3	384757 399862
	Location:	Queens Rd Tip, Cheetham, MANCHESTER, Gt Manchester				
	Authority:	British Geological Survey, National Geoscience Information Service				
	Ground Water:	Information not available				
	Surface Water:	Information not available				
	Geology:	N/A				
	Positional Accuracy:	Positioned by the supplier				
	Boundary Accuracy:	Moderate				
	Historical Landfill Sites					
70	Licence Holder:	Manchester City Council	A13NE (E)	248	1	384608 399755
	Location:	Cheetham, Manchester, Greater Manchester				
	Name:	Queens Road Tip - Land to South of Queens Road and North of Collingham Street				
	Operator Location:	Not Supplied				
	Boundary Accuracy:	As Supplied				
	Provider Reference:	EAHLD16452				
	First Input Date:	31st December 1955				
	Last Input Date:	31st December 1970				
	Specified Waste Type:	Deposited Waste included Inert, Industrial, Commercial, Household and Special Waste, and Liquid Sludge				
	EA Waste Ref:	Not Supplied				
	Regis Ref:	Not Supplied				
	WRC Ref:	4200/9728				
	BGS Ref:	848				
	Other Ref:	F005,RD/LIC/241/82				
	Historical Landfill Sites					
71	Licence Holder:	Not Supplied	A13NW (NW)	322	1	384178 399930
	Location:	Cheetham, Greater Manchester				
	Name:	Elizabeth Street				
	Operator Location:	Not Supplied				
	Boundary Accuracy:	As Supplied				
	Provider Reference:	EAHLD16459				
	First Input Date:	Not Supplied				
	Last Input Date:	Not Supplied				
	Specified Waste Type:	Not Supplied				
	EA Waste Ref:	Not Supplied				
	Regis Ref:	Not Supplied				
	WRC Ref:	Not Supplied				
	BGS Ref:	Not Supplied				
	Other Ref:	F030				
	Historical Landfill Sites					
72	Licence Holder:	Not Supplied	A14NW (E)	537	1	384913 399717
	Location:	Collyhurst, Greater Manchester				
	Name:	Sand Street				
	Operator Location:	Not Supplied				
	Boundary Accuracy:	As Supplied				
	Provider Reference:	EAHLD16471				
	First Input Date:	Not Supplied				
	Last Input Date:	Not Supplied				
	Specified Waste Type:	Not Supplied				
	EA Waste Ref:	Not Supplied				
	Regis Ref:	Not Supplied				
	WRC Ref:	Not Supplied				
	BGS Ref:	Not Supplied				
	Other Ref:	F027				
	Historical Landfill Sites					
73	Licence Holder:	Not Supplied	A14NE (E)	771	1	385104 399922
	Location:	Collyhurst, Manchester, Greater Manchester				
	Name:	Land at Fitzgeorge Street				
	Operator Location:	Not Supplied				
	Boundary Accuracy:	As Supplied				
	Provider Reference:	EAHLD18073				
	First Input Date:	Not Supplied				
	Last Input Date:	Not Supplied				
	Specified Waste Type:	Not Supplied				
	EA Waste Ref:	Not Supplied				
	Regis Ref:	Not Supplied				
	WRC Ref:	Not Supplied				
	BGS Ref:	Not Supplied				
	Other Ref:	F031				

Map ID	Details		Quadrant Reference (Compass	Estimated Distance From Site	Contact	NGR
	Historical Landfill Sites					
74	Licence Holder:	Not Supplied	A12SW (W)	890	1	383477 399537
	Location:	Salford, Greater Manchester				
	Name:	Overbridge Road				
	Operator Location:	Not Supplied				
	Boundary Accuracy:	As Supplied				
	Provider Reference:	EAHLD17901				
	First Input Date:	Not Supplied				
	Last Input Date:	Not Supplied				
	Specified Waste Type:	Not Supplied				
	EA Waste Ref:	Not Supplied				
	Regis Ref:	Not Supplied				
	WRC Ref:	Not Supplied				
	BGS Ref:	Not Supplied				
	Other Ref:	E090				
	Historical Landfill Sites					
75	Licence Holder:	Not Supplied	A17SW (NW)	963	1	383656 400320
	Location:	Cheetham Hill, Manchester, Greater Manchester				
	Name:	Land at Fairy Lane				
	Operator Location:	Not Supplied				
	Boundary Accuracy:	As Supplied				
	Provider Reference:	EAHLD16446				
	First Input Date:	Not Supplied				
	Last Input Date:	Not Supplied				
	Specified Waste Type:	Deposited Waste included Commercial and Household Waste				
	EA Waste Ref:	Not Supplied				
	Regis Ref:	Not Supplied				
	WRC Ref:	Not Supplied				
	BGS Ref:	Not Supplied				
	Other Ref:	F015				
	Licensed Waste Management Facilities (Locations)					
76	Licence Number:	50136	A13NE (E)	248	1	384610 399750
	Location:	21-23 Honey Street, Collyhurst, Manchester, M8 8RG				
	Operator Name:	Uk Skip Hire Ltd				
	Operator Location:	23 Honey Street, Collyhurst, Manchester, M8 8RG				
	Authority:	Environment Agency - North West Region, South Area				
	Site Category:	Household, Commercial And Industrial Transfer Stations				
	Licence Status:	**Transferred**				
	Issued:	2nd January 2003				
	Last Modified:	Not Supplied				
	Expires:	Not Supplied				
	Suspended:	Not Supplied				
	Revoked:	Not Supplied				
	Surrendered:	Not Supplied				
	IPPC Reference:	Not Supplied				
	Positional Accuracy:	Located by supplier to within 10m				
	Licensed Waste Management Facilities (Locations)					
77	Licence Number:	50017	A13SE (S)	250	1	384400 399400
	Location:	Hargreaves Street, Manchester, M4 4EJ				
	Operator Name:	Placemix Ltd				
	Operator Location:	Placemix Ltd, Hargreaves Street, Manchester, M4 4EJ				
	Authority:	Environment Agency - North West Region, South Area				
	Site Category:	Household, Commercial And Industrial Transfer Stations				
	Licence Status:	**Expired**				
	Issued:	31st March 2000				
	Last Modified:	Not Supplied				
	Expires:	Not Supplied				
	Suspended:	Not Supplied				
	Revoked:	Not Supplied				
	Surrendered:	Not Supplied				
	IPPC Reference:	Not Supplied				
	Positional Accuracy:	Located by supplier to within 100m				

Map ID	Details		Quadrant Reference (Compass	Estimated Distance From Site	Contact	NGR
	Licensed Waste Management Facilities (Locations)					
78	Licence Number:	65243	A13SW (S)	259	1	384300 399400
	Location:	Red Bank, Cheetham Hill, Manchester, M8				
	Operator Name:	Mel Ltd				
	Operator Location:	Newmillerdam Business Park, Newmillerdam, Wakefield, West Yorkshire, WF2 6QW				
	Authority:	Environment Agency - North West Region, South Area				
	Site Category:	Mobile Plant				
	Licence Status:	***Surrendered***				
	Issued:	17th April 2002				
	Last Modified:	Not Supplied				
	Expires:	Not Supplied				
	Suspended:	Not Supplied				
	Revoked:	Not Supplied				
	Surrendered:	6th February 2007				
	IPPC Reference:	Not Supplied				
	Positional Accuracy:	Located by supplier to within 100m				
	Licensed Waste Management Facilities (Locations)					
79	Licence Number:	50461	A13SE (SE)	371	1	384650 399400
	Location:	Warford Street, Collyhurst, Manchester, M4 4DD				
	Operator Name:	Farlam Waste Management Ltd				
	Operator Location:	Warford Street, Off Dantzic Street, Collyhurst, Manchester, M4 4DD				
	Authority:	Environment Agency - North West Region, South Area				
	Site Category:	Household, Commercial And Industrial Transfer Stations				
	Licence Status:	**Issued**				
	Issued:	20th February 2007				
	Last Modified:	Not Supplied				
	Expires:	Not Supplied				
	Suspended:	Not Supplied				
	Revoked:	Not Supplied				
	Surrendered:	Not Supplied				
	IPPC Reference:	Not Supplied				
	Positional Accuracy:	Located by supplier to within 10m				
	Licensed Waste Management Facilities (Locations)					
79	Licence Number:	50118	A13SE (SE)	371	1	384650 399400
	Location:	Warford Street, Collyhurst, Manchester, M4 4JJ				
	Operator Name:	Farlam Properties Ltd				
	Operator Location:	Dale House, 35 Dale Street, Manchester, M1 2HF				
	Authority:	Environment Agency - North West Region, South Area				
	Site Category:	Household, Commercial And Industrial Transfer Stations				
	Licence Status:	**Expired**				
	Issued:	27th August 2002				
	Last Modified:	Not Supplied				
	Expires:	Not Supplied				
	Suspended:	Not Supplied				
	Revoked:	Not Supplied				
	Surrendered:	Not Supplied				
	IPPC Reference:	Not Supplied				
	Positional Accuracy:	Located by supplier to within 10m				
	Licensed Waste Management Facilities (Locations)					
80	Licence Number:	50084	A13SE (SE)	374	1	384690 399449
	Location:	Dulwich Street, Collyhurst, Manchester, M4 4JJ				
	Operator Name:	Ryan John				
	Operator Location:	10 Mardale Drive, Gatley, Stockport, Cheshire, SK8 4AW				
	Authority:	Environment Agency - North West Region, South Area				
	Site Category:	Household, Commercial And Industrial Transfer Stations				
	Licence Status:	**Transferred**				
	Issued:	15th March 2002				
	Last Modified:	26th July 2004				
	Expires:	Not Supplied				
	Suspended:	Not Supplied				
	Revoked:	Not Supplied				
	Surrendered:	Not Supplied				
	IPPC Reference:	Not Supplied				
	Positional Accuracy:	Located by supplier to within 10m				

Map ID	Details		Quadrant Reference (Compass	Estimated Distance From Site	Contact	NGR
	Licensed Waste Management Facilities (Locations)					
81	Licence Number:	53472	A17SW (NW)	788	1	383690 400076
	Location:	49 Broughton Street, Manchester, M8 8AN				
	Operator Name:	Kains Steel Drums				
	Operator Location:	17 Yewtree Gardens, Stalmine, Poulton Le Fylde, Lancashire, FY6 0LD				
	Authority:	Environment Agency - North West Region, South Area				
	Site Category:	Material Recycling Treatment Facilities				
	Licence Status:	**Surrendered**				
	Issued:	17th November 1998				
	Last Modified:	Not Supplied				
	Expires:	Not Supplied				
	Suspended:	Not Supplied				
	Revoked:	Not Supplied				
	Surrendered:	22nd August 2001				
	IPPC Reference:	Not Supplied				
	Positional Accuracy:	Located by supplier to within 10m				
	Licensed Waste Management Facilities (Locations)					
82	Licence Number:	50328	A9SW (SE)	899	1	384771 398842
	Location:	35 - 39 Oldham Road, Manchester, M4 5FG				
	Operator Name:	Brendan J Kershaw & Winston Brown				
	Operator Location:	35 - 39 Oldham Road, Manchester, M4 5FG				
	Authority:	Environment Agency - North West Region, South Area				
	Site Category:	End of Life Vehicles				
	Licence Status:	**Issued**				
	Issued:	10th August 2004				
	Last Modified:	Not Supplied				
	Expires:	Not Supplied				
	Suspended:	Not Supplied				
	Revoked:	Not Supplied				
	Surrendered:	Not Supplied				
	IPPC Reference:	Not Supplied				
	Positional Accuracy:	Located by supplier to within 10m				
	Local Authority Landfill Coverage					
	Name:	Manchester City Council - Has not been able to supply Landfill data		0	6	383465 399524
	Local Authority Landfill Coverage					
	Name:	Salford Metropolitan District Council - Has no landfill data to supply		904	7	383465 399524
	Registered Waste Transfer Sites					
83	Licence Holder:	Placemix Ltd	A13SE (SE)	232	1	384485 399445
	Licence Reference:	EAWML50017				
	Site Location:	Hargreaves Street, MANCHESTER, Greater Manchester, M4 4EJ				
	Operator Location:	Hargreaves Street, MANCHESTER, Greater Manchester, M4 4EJ				
	Authority:	Environment Agency - North West Region, South Area				
	Site Category:	Transfer				
	Max Input Rate:	Small (Equal to or greater than 10,000 and less than 25,000 tonnes per year)				
	Waste Source Restrictions:	No known restriction on source of waste				
	Licence Status:	Operational as far as is knownOperational				
	Dated:	31st March 2000				
	Preceded By Licence:	Not Given				
	Superseded By Licence:	Not Given				
	Positional Accuracy:	Manually positioned to the address or location				
	Boundary Quality:	Not Supplied				
	Authorised Waste	Contaminated Soil Degradable Commercial Waste (As In Post'98 E.A.Lics & Equivalent To 22.09.02) Degradable Household Waste (As In Post'98 E.A.Lics & Equivalent To 22.09.01) Degredable Industrial Waste (As In Post'98 E.A.Lics & Equivalent To 22.09.03) Inert Materials (As In Post'98 E.A.Lics And Equivalent To 21.00.00) - Comprising Maximum Storage In Licence Maximum Waste Permitted By Licence Metal Wasle/Scrap Metal (As In Post'98 E.A.Lics And Equivalent To 23.00.00)				
	Prohibited Waste	Liquid Wastes Other Waste/Waste Not Otherwise Specified Powders In Bulk Sludge Wastes Special Waste (As In Epe 1990:S62 Of 1996 Regs)				

Map ID	Details		Quadrant Reference (Compass	Estimated Distance From Site	Contact	NGR
	Registered Waste Transfer Sites					
84	Licence Holder:	British Gas Plc	A8NE (SE)	554	1	384700 399200
	Licence Reference:	00977				
	Site Location:	Gould Street, Manchester, Greater Manchester				
	Operator Location:	As Site Address				
	Authority:	Environment Agency - North West Region, South Area				
	Site Category:	Transfer				
	Max Input Rate:	Undefined				
	Waste Source Restrictions:	No known restriction on source of waste				
	Licence Status:	Site exempt from licenceExempt				
	Dated:	1st June 1995				
	Preceded By Licence:	Not Given				
	Superseded By Licence:	Not Given				
	Positional Accuracy:	Manually positioned to the address or location				
	Boundary Quality:	Not Supplied				
	Authorised Waste	Licenced Wastes Not To Hand				
	Registered Waste Transfer Sites					
85	Licence Holder:	Greater Manchester Police	A9NW (SE)	631	1	384900 399300
	Licence Reference:	01049				
	Site Location:	Collyhurst Vehicle Compound, Rochdale Road, Manchester, Greater Manchester				
	Operator Location:	Chester House, Boyer Street, STRETFORD. Greater Manchester, M16 0RE				
	Authority:	Environment Agency - North West Region, South Area				
	Site Category:	Transfer				
	Max Input Rate:	Small (Equal to or greater than 10,000 and less than 25,000 tonnes per year)				
	Waste Source Restrictions:	No known restriction on source of waste				
	Licence Status:	Licence lapsed/cancelled/defunct/not applicable/surrenderedCancelled				
	Dated:	1st August 1994				
	Preceded By Licence:	Not Given				
	Superseded By Licence:	Not Given				
	Positional Accuracy:	Manually positioned to the road within the address or location				
	Boundary Quality:	Not Supplied				
	Authorised Waste	Elect.Fittings/Fixtures/Appliances				
		Empty Used Containers				
		Grnwda Group 5 - As Part Of Vehicles				
		Scrap Mach'Y/Equip. - Ferrous/Non-Ferr				
	Prohibited Waste	Explosive Waste				
		Items Contam.With Pcb'S				
		Liquid/Sludge Waste N.O.S.				
		Press'D Containers Or Waste Therein				
		Special Wastes N.O.S.				
		Waste N.O.S Whether/Not Peck./Pre-Trt				
		Waste Violently React With Water				

Map ID		Details	Quadrant Reference (Compass	Estimated Distance From Site	Contact	NGR
	Registered Waste Treatment or Disposal Sites					
86	Licence Holder:	T Kain t/a Kains Steel Drums	A17SE	768	1	383710
	Licence Reference:	80011	(NW)			400070
	Site Location:	49 Broughton Street, MANCHESTER, Greater Manchester, M8 8AN				
	Operator Location:	As Site Address				
	Authority:	Environment Agency - North West Region, South Area				
	Site Category:	Recycling Drums				
	Max Input Rate:	Undefined				
	Waste Source Restrictions:	No known restriction on source of waste				
	Licence Status:	Operational as far as is knownOperational				
	Dated:	17th November 1998				
	Preceded By Licence:	Not Given				
	Superseded By Licence:	Not Given				
	Positional Accuracy:	Manually positioned to the address or location				
	Boundary Quality:	Not Supplied				
	Authorised Waste	Empty Used Ibcs With < 2 Litre Liq Or 10 Litre Solid Residues Which May Include				
		Empty Used Packagescontainers With < 1%Vol Residues Which May Include				
		Maximum Waste In Working Plan				
		Maximum Waste Permitted By Licence				
		Packagescontainers/Ibcs With < 10%Vol Non-Haz. Residues Which May Include				
		Special Waste (As In Epa 1990:S62 Of 1996 Regs)				
		Starch Based Polymers				
		Surfactants				
		Water Based Adhesive Wastes				
	Prohibited Waste	Drums With Residues Of Subs In Prescribed Subs/Processes Regs 1989)				
		Drums/Cont'Rs With Residues Of List I Subs In Eec Directive 80/68/Eec				
		Material With Haz.Code H 1 - Explosive				
		Material With Haz.Code H 2 - Oxidising				
		Material With Haz.Code H 3a - Highly Flammable				
		Material With Haz.Code H 6 - Toxic				
		Material With Haz.Code H 7 - Carcinogenic				
		Material With Haz.Code H 9 - Infectious				
		Material With Haz.Code H10 - Teratogenic				
		Material With Haz.Code H11 - Mutagenic				
		Material With Haz.Code H12 - Can Release Toxic Gases				
		Material With Haz.Code H14 - Ecotoxic				
		Other Waste/Waste Not Otherwise Specified				

Map ID	Details		Quadrant Reference (Compass	Estimated Distance From Site	Contact	NGR
	BGS Recorded Mineral Sites					
87	Site Name:	North Street Brickworks	A13NE (NE)	421	3	384675 399960
	Location:	North Street, Strangeways, Manchester				
	Source:	British Geological Survey, National Geoscience Information Service				
	Reference:	15071				
	Type:	Opencast				
	Status:	**Ceased**				
	Operator:	Unknown Operator				
	Operator Location:	Not Supplied				
	Periodic Type:	Quaternary				
	Geology:	Till, Devensian				
	Commodity:	Common Clay and Shale				
	Positional Accuracy:	Located by supplier to within 10m				
	BGS Recorded Mineral Sites					
88	Site Name:	Broughton Street Brickworks	A18SW (NW)	512	3	384125 400120
	Location:	Broughton Street, Strangeways, Manchester				
	Source:	British Geological Survey, National Geoscience Information Service				
	Reference:	15070				
	Type:	Opencast				
	Status:	**Ceased**				
	Operator:	Unknown Operator				
	Operator Location:	Not Supplied				
	Periodic Type:	Quaternary				
	Geology:	Till, Devensian				
	Commodity:	Common Clay and Shale				
	Positional Accuracy:	Located by supplier to within 10m				
	BGS Recorded Mineral Sites					
89	Site Name:	Collyhurst	A14NW (E)	653	3	385005 399845
	Location:	Collyhurst, Manchester				
	Source:	British Geological Survey, National Geoscience Information Service				
	Reference:	9502				
	Type:	Opencast				
	Status:	**Ceased**				
	Operator:	Unknown Operator				
	Operator Location:	Not Supplied				
	Periodic Type:	Permian				
	Geology:	Collyhurst Sandstone Formation				
	Commodity:	Sandstone				
	Positional Accuracy:	Located by supplier to within 10m				
	BGS Recorded Mineral Sites					
90	Site Name:	Ellison'S Brickworks	A19SW (NE)	653	3	384800 400160
	Location:	Queens Road, Strangeways, Manchester				
	Source:	British Geological Survey, National Geoscience Information Service				
	Reference:	17338				
	Type:	Opencast				
	Status:	**Ceased**				
	Operator:	Unknown Operator				
	Operator Location:	Not Supplied				
	Periodic Type:	Quaternary				
	Geology:	Till, Devensian				
	Commodity:	Common Clay and Shale				
	Positional Accuracy:	Located by supplier to within 10m				
	BGS Recorded Mineral Sites					
91	Site Name:	Sherborne Street Brickworks	A12NE (W)	664	3	383700 399735
	Location:	Cheetham, Manchester				
	Source:	British Geological Survey, National Geoscience Information Service				
	Reference:	15076				
	Type:	Opencast				
	Status:	**Ceased**				
	Operator:	Unknown Operator				
	Operator Location:	Not Supplied				
	Periodic Type:	Quaternary				
	Geology:	Till, Devensian				
	Commodity:	Common Clay and Shale				
	Positional Accuracy:	Located by supplier to within 10m				
	BGS Recorded Mineral Sites					
92	Site Name:	Queens Road Brickworks	A18SE (NE)	706	3	384690 400295
	Location:	Queens Road, Strangeways, Manchester				
	Source:	British Geological Survey, National Geoscience Information Service				
	Reference:	15072				
	Type:	Opencast				
	Status:	**Ceased**				
	Operator:	Unknown Operator				
	Operator Location:	Not Supplied				
	Periodic Type:	Quaternary				
	Geology:	Till, Devensian				
	Commodity:	Common Clay and Shale				
	Positional Accuracy:	Located by supplier to within 10m				

Map ID	Details		Quadrant Reference (Compass	Estimated Distance From Site	Contact	NGR
	BGS Recorded Mineral Sites					
93	Site Name:	Broughton Street Brickworks	A17SE (NW)	723	3	383830 400155
	Location:	Cheetham, Manchester				
	Source:	British Geological Survey, National Geoscience Information Service				
	Reference:	15077				
	Type:	Opencast				
	Status:	**Ceased**				
	Operator:	Unknown Operator				
	Operator Location:	Not Supplied				
	Periodic Type:	Quaternary				
	Geology:	Till, Devensian				
	Commodity:	Common Clay and Shale				
	Positional Accuracy:	Located by supplier to within 10m				
	BGS Recorded Mineral Sites					
94	Site Name:	Red Sand Delph	A14NE (E)	763	3	385100 399910
	Location:	Collyhurst Road, Collyhurst, Manchester				
	Source:	British Geological Survey, National Geoscience Information Service				
	Reference:	17337				
	Type:	Opencast				
	Status:	**Ceased**				
	Operator:	Unknown Operator				
	Operator Location:	Not Supplied				
	Periodic Type:	Permian				
	Geology:	Collyhurst Sandstone Formation				
	Commodity:	Sand				
	Positional Accuracy:	Located by supplier to within 10m				
	BGS Recorded Mineral Sites					
95	Site Name:	Baronhill Brickworks	A19NW (NE)	853	3	384821 400390
	Location:	Queens Road, Cheetham, Manchester				
	Source:	British Geological Survey, National Geoscience Information Service				
	Reference:	15078				
	Type:	Opencast				
	Status:	**Ceased**				
	Operator:	Unknown Operator				
	Operator Location:	Not Supplied				
	Periodic Type:	Quaternary				
	Geology:	Till, Devensian				
	Commodity:	Common Clay and Shale				
	Positional Accuracy:	Located by supplier to within 10m				
	BGS Recorded Mineral Sites					
96	Site Name:	Collyhurst Road Brickworks	A19SE (NE)	920	3	385215 400045
	Location:	Collyhurst Road, Collyhurst, Manchester				
	Source:	British Geological Survey, National Geoscience Information Service				
	Reference:	17339				
	Type:	Opencast				
	Status:	**Ceased**				
	Operator:	Unknown Operator				
	Operator Location:	Not Supplied				
	Periodic Type:	Quaternary				
	Geology:	Till, Devensian				
	Commodity:	Common Clay and Shale				
	Positional Accuracy:	Located by supplier to within 10m				
	BGS Recorded Mineral Sites					
97	Site Name:	St Georges Colliery	A14NE (E)	928	3	385305 399710
	Location:	Collyhurst, Manchester				
	Source:	British Geological Survey, National Geoscience Information Service				
	Reference:	15081				
	Type:	Underground				
	Status:	**Ceased**				
	Operator:	Unknown Operator				
	Operator Location:	Not Supplied				
	Periodic Type:	Carboniferous				
	Geology:	Pennine Coal Measures Group				
	Commodity:	Coal - Deep				
	Positional Accuracy:	Located by supplier to within 10m				
	BGS Recorded Mineral Sites					
98	Site Name:	Collyhurst	A19SE (NE)	994	3	385255 400130
	Location:	Collyhurst, Manchester				
	Source:	British Geological Survey, National Geoscience Information Service				
	Reference:	15080				
	Type:	Opencast				
	Status:	**Ceased**				
	Operator:	Unknown Operator				
	Operator Location:	Not Supplied				
	Periodic Type:	Carboniferous				
	Geology:	Worsley Delf Rock, Pennine Upper Coal Measures Formation				
	Commodity:	Sandstone				
	Positional Accuracy:	Located by supplier to within 10m				

Map ID	Details		Quadrant Reference (Compass	Estimated Distance From Site	Contact	NGR
	BGS Recorded Mineral Sites					
99	Site Name:	Fairy Lane Brickworks	A17SW (NW)	996	3	383490 400145
	Location:	Cheetham, Manchester				
	Source:	British Geological Survey, National Geoscience Information Service				
	Reference:	15075				
	Type:	Opencast				
	Status:	**Ceased**				
	Operator:	Unknown Operator				
	Operator Location:	Not Supplied				
	Periodic Type:	Quaternary				
	Geology:	Till, Devensian				
	Commodity:	Common Clay and Shale				
	Positional Accuracy:	Located by supplier to within 10m				
	BGS Recorded Mineral Sites					
100	Site Name:	Queens Road Brickworks	A19NW (NE)	1000	3	384900 400515
	Location:	Queens Road, Cheetham, Manchester				
	Source:	British Geological Survey, National Geoscience Information Service				
	Reference:	15079				
	Type:	Opencast				
	Status:	**Ceased**				
	Operator:	Unknown Operator				
	Operator Location:	Not Supplied				
	Periodic Type:	Quaternary				
	Geology:	Till, Devensian				
	Commodity:	Common Clay and Shale				
	Positional Accuracy:	Located by supplier to within 10m				
	BGS 1:625,000 Solid Geology					
	Description:	Permian and Triassic sandstones, undifferentiated,including Bunter and Keuper	A13NE (NE)	0	3	384480 399723
	Coal Mining Affected Areas					
	Description:	In an area which may be affected by coal mining activity. It is recommended that a coal mining report is obtained from the Coal Authority. Contact details are included in the Useful Contacts section of this report.	(S)	0	4	384369 396000
	Mining Instability					
	Mining Evidence:	Inconclusive Coal Mining	A9NW (SE)	0	-	385000 399000
	Source:	Ove Arup & Partners				
	Boundary Quality:	As Supplied				
	Potential for Collapsible Ground Stability Hazards					
	No Hazard					
	Potential for Compressible Ground Stability Hazards					
	Hazard Potential:	No Hazard	A18SE (N)	0	3	384369 400000
	Source:	British Geological Survey, National Geoscience Information Service				
	Potential for Ground Dissolution Stability Hazards					
	No Hazard					
	Potential for Landslide Ground Stability Hazards					
	Hazard Potential:	Very Low	A18SE (N)	0	3	384369 400000
	Source:	British Geological Survey, National Geoscience Information Service				
	Potential for Running Sand Ground Stability Hazards					
	Hazard Potential:	Very Low	A13SE (SE)	0	3	384525 399450
	Source:	British Geological Survey, National Geoscience Information Service				
	Potential for Running Sand Ground Stability Hazards					
	Hazard Potential:	No Hazard	A13SE (SE)	249	3	384525 399450
	Source:	British Geological Survey, National Geoscience Information Service				
	Potential for Shrinking or Swelling Clay Ground Stability Hazards					
	Hazard Potential:	Very Low	A13SE (SE)	0	3	384525 399450
	Source:	British Geological Survey, National Geoscience Information Service				
	Potential for Shrinking or Swelling Clay Ground Stability Hazards					
	Hazard Potential:	No Hazard	A13SE (SE)	249	3	384525 399450
	Source:	British Geological Survey, National Geoscience Information Service				
	Radon Potential - Radon Affected Areas					
	Affected Area:	The property is not in a radon affected area, as less than 1% of homes are above the action level	A18SE (N)	0	3	384369 400000
	Source:	British Geological Survey, National Geoscience Information Service				
	Radon Potential - Radon Protection Measures					
	Protection Measure:	No radon protective measures are necessary in the construction of new dwellings or extensions	A18SE (N)	0	3	384369 400000
	Source:	British Geological Survey, National Geoscience Information Service				
	Shallow Mining Hazards					
	No Hazard					

Map ID	Details		Quadrant Reference (Compass	Estimated Distance From Site	Contact	NGR
	Contemporary Trade Directory Entries					
101	Name:	Barricade Roller Shutters	A13SE	6	-	384362
	Location:	7, St. Thomas's Place, Manchester, M8 8TP	(E)			399653
	Classification:	Roller Shutter Manufacturers				
	Status:	**Active**				
	Positional Accuracy:	Automatically positioned to the address				
	Contemporary Trade Directory Entries					
102	Name:	David Mather Supplies Ltd	A13SW	36	-	384324
	Location:	6, Knowsley Street, Manchester, M8 8GF	(W)			399646
	Classification:	Textile Manufacturing				
	Status:	**Active**				
	Positional Accuracy:	Automatically positioned to the address				
	Contemporary Trade Directory Entries					
103	Name:	Cintamani Lingerie	A13NW	40	-	384346
	Location:	7, Derby Street, Manchester, M8 8QE	(NW)			399703
	Classification:	Lingerie & Hosiery Manufacturers & Wholesalers				
	Status:	**Active**				
	Positional Accuracy:	Automatically positioned to the address				
	Contemporary Trade Directory Entries					
104	Name:	Builder Center	A13SW	64	-	384343
	Location:	1, Knowsley Street, Manchester, M8 8QL	(S)			399592
	Classification:	Builders' Merchants				
	Status:	**Active**				
	Positional Accuracy:	Automatically positioned to the address				
	Contemporary Trade Directory Entries					
104	Name:	Builder Center	A13SW	64	-	384343
	Location:	1, Knowsley Street, Manchester, M8 8QL	(S)			399592
	Classification:	Builders' Merchants				
	Status:	**Inactive**				
	Positional Accuracy:	Automatically positioned to the address				
	Contemporary Trade Directory Entries					
104	Name:	In Design (Uk) Ltd	A13SW	89	-	384306
	Location:	5, Knowsley Street, Manchester, M8 8QN	(SW)			399583
	Classification:	Clothing & Fabrics - Manufacturers				
	Status:	**Inactive**				
	Positional Accuracy:	Automatically positioned to the address				
	Contemporary Trade Directory Entries					
105	Name:	Storeline Fashions Ltd	A13NW	87	-	384354
	Location:	13, Stanley Street, Manchester, Lancashire, M8 8SH	(N)			399753
	Classification:	Clothing & Fabrics - Menufacturers				
	Status:	**Inactive**				
	Positional Accuracy:	Manually positioned to the address or location				
	Contemporary Trade Directory Entries					
106	Name:	Creamline Dairies Ltd	A13SE	93	-	384383
	Location:	56-56, Red Bank, Manchester, M8 8TS	(S)			399556
	Classification:	Dairies				
	Status:	**Active**				
	Positional Accuracy:	Automatically positioned to the address				
	Contemporary Trade Directory Entries					
107	Name:	Marble Arch	A13SE	95	-	384468
	Location:	Honey Street, Manchester, M8 8RG	(E)			399629
	Classification:	Fireplaces & Mantelpieces				
	Status:	**Inactive**				
	Positional Accuracy:	Automatically positioned in the proximity of the address				
	Contemporary Trade Directory Entries					
107	Name:	First Choice Packaging Manufacturers Ltd	A13SE	95	-	384457
	Location:	12, Honey Street, Manchester, M8 8RG	(SE)			399601
	Classification:	Packaging & Wrapping Equipment & Supplies				
	Status:	**Inactive**				
	Positional Accuracy:	Automatically positioned to the address				
	Contemporary Trade Directory Entries					
107	Name:	S & A Bedding Ltd	A13SE	122	-	384491
	Location:	14, Honey Street, Manchester, M8 8RG	(E)			399614
	Classification:	Textile Manufacturing				
	Status:	**Active**				
	Positional Accuracy:	Automatically positioned to the address				
	Contemporary Trade Directory Entries					
107	Name:	Raymat Textiles	A13SE	122	-	384491
	Location:	14, Honey Street, Manchester, M8 8RG	(E)			399614
	Classification:	Textile Manufacturing				
	Status:	**Active**				
	Positional Accuracy:	Automatically positioned to the address				

Map ID	Details		Quadrant Reference (Compass	Estimated Distance From Site	Contact	NGR
	Contemporary Trade Directory Entries					
108	Name:	Premier Glass Service	A13NE	102	-	384480
	Location:	Unit 2, Collingham Street, Manchester, M8 8RQ	(E)			399673
	Classification:	Mirrors & Decorative Glass				
	Status:	**Active**				
	Positional Accuracy:	Automatically positioned to the address				
	Contemporary Trade Directory Entries					
108	Name:	Z Cars Auto Services	A13NE	115	-	384492
	Location:	Unit 3, Collingham Street, Manchester, M8 8RQ	(E)			399679
	Classification:	Garage Services				
	Status:	**Active**				
	Positional Accuracy:	Automatically positioned to the address				
	Contemporary Trade Directory Entries					
109	Name:	Northern Suede & Leather	A13SW	109	-	384270
	Location:	12, Stocks Street, Manchester, Lancashire, M8 8QG	(SW)			399592
	Classification:	Leather Garments & Products				
	Status:	**Active**				
	Positional Accuracy:	Automatically positioned to the address				
	Contemporary Trade Directory Entries					
109	Name:	Hy Speed Tyre Service Ltd	A13SW	116	-	384291
	Location:	7-9, Stanley Street, Manchester, M8 8GQ	(SW)			399561
	Classification:	Tyre Manufacturers & Distributors				
	Status:	**Inactive**				
	Positional Accuracy:	Automatically positioned to the address				
	Contemporary Trade Directory Entries					
109	Name:	Express Motor Services	A13SW	116	-	384291
	Location:	7-9, Stanley Street, MANCHESTER, M8 8GQ	(SW)			399561
	Classification:	Garage Services				
	Status:	**Active**				
	Positional Accuracy:	Automatically positioned to the address				
	Contemporary Trade Directory Entries					
110	Name:	Premier Rainwear	A13NE	117	-	384412
	Location:	46, Stanley Street, Manchester, M8 8SH	(N)			399773
	Classification:	Waterproof Clothing & Rainwear				
	Status:	**Inactive**				
	Positional Accuracy:	Automatically positioned to the address				
	Contemporary Trade Directory Entries					
111	Name:	Direct Print	A13NE	138	-	384427
	Location:	Record House, North Street, Manchester, Lancashire, M8 8RA	(NE)			399790
	Classification:	Printers				
	Status:	**Inactive**				
	Positional Accuracy:	Automatically positioned to the address				
	Contemporary Trade Directory Entries					
111	Name:	The Tyre Mot Repair Centre	A13NE	178	-	384423
	Location:	1B Broughton St, Manchester, Lancashire, M8 8NN	(N)			399835
	Classification:	Mot Testing Centres				
	Status:	**Inactive**				
	Positional Accuracy:	Manually positioned to the road within the address or location				
	Contemporary Trade Directory Entries					
112	Name:	Malkas Ltd	A13NW	141	-	384238
	Location:	148, Cheetham Hill Road, Manchester, M8 8PZ	(NW)			399731
	Classification:	Fireplaces & Mantelpieces				
	Status:	**Active**				
	Positional Accuracy:	Automatically positioned to the address				
	Contemporary Trade Directory Entries					
113	Name:	Aa Autos	A13SE	141	-	384519
	Location:	Honey St, Manchester, Lancashire, M8 8RG	(E)			399652
	Classification:	Garage Services				
	Status:	**Inactive**				
	Positional Accuracy:	Manually positioned to the road within the address or location				
	Contemporary Trade Directory Entries					
113	Name:	Home Safe	A13NE	156	-	384533
	Location:	25, Honey Street, Manchester, Lancashire, M8 8RG	(E)			399681
	Classification:	Metal Products - Fabricated				
	Status:	**Inactive**				
	Positional Accuracy:	Automatically positioned to the address				
	Contemporary Trade Directory Entries					
113	Name:	A M S Manchester	A13NE	168	-	384545
	Location:	27 Honey St, Manchester, Lancashire, M8 8RG	(E)			399686
	Classification:	Boilers - Servicing, Replacements & Repairs				
	Status:	**Active**				
	Positional Accuracy:	Manually positioned to the address or location				

Map ID	Details	Quadrant Reference (Compass	Estimated Distance From Site	Contact	NGR
	Contemporary Trade Directory Entries				
113	Name: New Scene Fashions Location: 15, Collingham Street, MANCHESTER, M8 8RQ Classification: Clothing & Fabrics - Manufacturers **Status:** **Active** Positional Accuracy: Manually positioned to the road within the address or location	A13NE (E)	178	-	384546 399723
	Contemporary Trade Directory Entries				
113	Name: Montgomery Garage Location: 29-31 Honey St, Manchester, M8 8RG Classification: Garage Services **Status:** **Inactive** Positional Accuracy: Manually positioned to the address or location	A13NE (E)	181	-	384558 399688
	Contemporary Trade Directory Entries				
113	Name: Aa Autos Location: 29 Honey St, Manchester, Lancashire, M8 8RG Classification: Garage Services **Status:** **Inactive** Positional Accuracy: Manually positioned to the address or location	A13NE (E)	181	-	384558 399688
	Contemporary Trade Directory Entries				
113	Name: Instyle (Uk) Ltd Location: 31 Honey St, Manchester, Lancashire, M8 8RG Classification: Clothing & Fabrics - Manufacturers **Status:** **Active** Positional Accuracy: Manually positioned to the road within the address or location	A13NE (E)	204	-	384582 399680
	Contemporary Trade Directory Entries				
114	Name: Jordash Ltd Location: 124, Cheetham Hill Road, Manchester, M8 8PZ Classification: Clothing & Fabrics - Manufacturers **Status:** **Active** Positional Accuracy: Automatically positioned to the address	A13SW (W)	146	-	384215 399637
	Contemporary Trade Directory Entries				
115	Name: Iqra Ltd Location: Hytech Industrial Park,Peel La, Manchester, Lancashire, M8 8RJ Classification: Distribution Services **Status:** **Active** Positional Accuracy: Manually positioned to the address or location	A13NE (NE)	146	-	384479 399768
	Contemporary Trade Directory Entries				
115	Name: Stona Catalogue Location: Hytech Industrial Park, 1, Peel Lane, Manchester, Lancashire, M8 8RJ Classification: Stone Products - Manufacturers **Status:** **Active** Positional Accuracy: Automatically positioned to the address	A13NE (NE)	147	-	384479 399769
	Contemporary Trade Directory Entries				
116	Name: A J P Location: Samuel House, St. Chads Street, Manchester, Lancashire, M8 8QA Classification: Jewellery Manufacturers & Repairers **Status:** **Inactive** Positional Accuracy: Automatically positioned to the address	A13SW (SW)	148	-	384278 399530
	Contemporary Trade Directory Entries				
116	Name: Hildy Foundations Location: 8, Stocks Street, Manchester, M8 8QG Classification: Lingerie & Hosiery Manufacturers & Wholesalers **Status:** **Active** Positional Accuracy: Automatically positioned to the address	A13SW (SW)	156	-	384250 399543
	Contemporary Trade Directory Entries				
116	Name: H W J Location: St. Chads St, Manchester, M8 8QA Classification: Jewellery Manufacturers & Repairers **Status:** **Active** Positional Accuracy: Manually positioned to the road within the address or location	A13SW (SW)	159	-	384274 399520
	Contemporary Trade Directory Entries				
116	Name: Disabled Living Location: Radbank House, 4, St. Chads Street, Manchester, M8 8QA Classification: Disability Equipment - Manufacturers & Suppliers **Status:** **Inactive** Positional Accuracy: Automatically positioned to the address	A13SW (SW)	175	-	384272 399502
	Contemporary Trade Directory Entries				
116	Name: K 2 Pleating Co Location: Mehtab House, 4, Stocks Street, Manchester, M8 8QG Classification: Clothing & Fabrics - Manufacturers **Status:** **Inactive** Positional Accuracy: Automatically positioned to the address	A13SW (SW)	209	-	384237 399485

Map ID	Details		Quadrant Reference (Compass	Estimated Distance From Site	Contact	NGR
	Contemporary Trade Directory Entries					
117	Name:	Onyx Cosmetics Ltd	A13NW	160	-	384282
	Location:	Onyx House, 164, Cheetham Hill Road, Manchester, M8 8LQ	(NW)			399804
	Classification:	Perfume Suppliers				
	Status:	**Active**				
	Positional Accuracy:	Automatically positioned to the address				
	Contemporary Trade Directory Entries					
117	Name:	Scents & Sensuality	A13NW	164	-	384285
	Location:	166-168, Cheetham Hill Road, Manchester, M8 8LQ	(NW)			399811
	Classification:	Perfume Suppliers				
	Status:	**Inactive**				
	Positional Accuracy:	Automatically positioned to the address				
	Contemporary Trade Directory Entries					
118	Name:	S Redfern & Co Ltd	A13NE	170	-	384529
	Location:	Collingham Street, Manchester, M8 8RR	(NE)			399741
	Classification:	Hose, Tubing & Fittings				
	Status:	**Active**				
	Positional Accuracy:	Automatically positioned to the address				
	Contemporary Trade Directory Entries					
119	Name:	I A S Leather Goods Ltd	A13SW	179	-	384191
	Location:	116-118, Cheetham Hill Road, Manchester, M4 4FG	(W)			399592
	Classification:	Leather Garments & Products				
	Status:	**Active**				
	Positional Accuracy:	Automatically positioned to the address				
	Contemporary Trade Directory Entries					
120	Name:	Sharma Hosiery Co	A13SW	207	-	384153
	Location:	97, Cheetham Hill Road, Manchester, Lancashire, M8 8PY	(W)			399633
	Classification:	Lingerie & Hosiery Manufacturers & Wholesalers				
	Status:	**Inactive**				
	Positional Accuracy:	Automatically positioned to the address				
	Contemporary Trade Directory Entries					
120	Name:	Beauty (Uk)	A13SW	211	-	384149
	Location:	103-105, Cheetham Hill Road, Manchester, M8 8PY	(W)			399657
	Classification:	Cosmetic Manufacturers				
	Status:	**Inactive**				
	Positional Accuracy:	Automatically positioned to the address				
	Contemporary Trade Directory Entries					
121	Name:	A & M Trading Ltd	A13NW	216	-	384209
	Location:	135, Cheetham Hill Road, Manchester, M8 8LY	(NW)			399817
	Classification:	Chemists' & Pharmacists' Suppliers & Wholesalers				
	Status:	**Inactive**				
	Positional Accuracy:	Automatically positioned in the proximity of the address				
	Contemporary Trade Directory Entries					
121	Name:	Sas Clothing	A13NW	216	-	384209
	Location:	135, Cheetham Hill Road, Manchester, M8 8LY	(NW)			399817
	Classification:	Clothing & Fabrics - Manufacturers				
	Status:	**Active**				
	Positional Accuracy:	Automatically positioned in the proximity of the address				
	Contemporary Trade Directory Entries					
121	Name:	L & N Bags	A13NW	220	-	384180
	Location:	4, Bent Street, Manchester, M8 8NF	(NW)			399787
	Classification:	Leather Products - Manufacturers & Suppliers				
	Status:	**Inactive**				
	Positional Accuracy:	Automatically positioned to the address				
	Contemporary Trade Directory Entries					
121	Name:	M & S Textiles	A13NW	238	-	384202
	Location:	145, Cheetham Hill Road, Manchester, M8 8LY	(NW)			399842
	Classification:	Clothing & Fabrics - Manufacturers				
	Status:	**Active**				
	Positional Accuracy:	Automatically positioned to the address				
	Contemporary Trade Directory Entries					
122	Name:	L S Garments Ltd	A13SE	228	-	384405
	Location:	12 Chase St, Manchester, Lancashire, M4 4FJ	(S)			399422
	Classification:	Textile Manufacturing				
	Status:	**Inactive**				
	Positional Accuracy:	Manually positioned to the road within the address or location				
	Contemporary Trade Directory Entries					
122	Name:	The Concrete Barrowing Co Ltd	A13SE	237	-	384446
	Location:	Hargreaves St, Manchester, Lancashire, M4 4EJ	(S)			399422
	Classification:	Concrete & Mortar Ready Mixed				
	Status:	**Inactive**				
	Positional Accuracy:	Manually positioned to the road within the address or location				

Map ID	Details		Quadrant Reference (Compass	Estimated Distance From Site	Contact	NGR
	Contemporary Trade Directory Entries					
122	Name:	Place Mix Ltd	A13SE (S)	252	-	384469 399415
	Location:	Hargreaves Street, Manchester, M4 4EJ				
	Classification:	Concrete & Mortar Ready Mixed				
	Status:	**Inactive**				
	Positional Accuracy:	Automatically positioned to the address				
	Contemporary Trade Directory Entries					
122	Name:	Tym Ltd	A13SE (S)	252	-	384469 399415
	Location:	4, Hargreaves Street, Manchester, Lancashire, M4 4EJ				
	Classification:	Scrap Metal Merchants				
	Status:	**Inactive**				
	Positional Accuracy:	Automatically positioned to the address				
	Contemporary Trade Directory Entries					
123	Name:	Ganbree Garments	A13SW (W)	235	-	384136 399579
	Location:	79-87, Cheetham Hill Road, Manchester, M4 4ER				
	Classification:	Clothing & Fabrics - Manufacturers				
	Statue:	**Inactive**				
	Positional Accuracy:	Automatically positioned to the address				
	Contemporary Trade Directory Entries					
123	Name:	Humiprint & Design Studio	A13SW (W)	241	-	384133 399570
	Location:	77, Cheetham Hill Road, Manchester, M4 4ER				
	Classification:	Printers				
	Status:	**Active**				
	Positional Accuracy:	Automatically positioned to the address				
	Contemporary Trade Directory Entries					
124	Name:	H N D Kapur Textiles Ltd	A13NE (N)	235	-	384385 399901
	Location:	51, North Street, Manchester, M8 8RE				
	Classification:	Textile Manufacturing				
	Status:	**Active**				
	Positional Accuracy:	Automatically positioned to the address				
	Contemporary Trade Directory Entries					
124	Name:	North Street Mot Ltd	A13NE (N)	261	-	384383 399927
	Location:	59-63, North Street, Manchester, M8 8RE				
	Classification:	Mot Testing Centres				
	Status:	**Active**				
	Positional Accuracy:	Automatically positioned to the address				
	Contemporary Trade Directory Entries					
125	Name:	A A Computer Centre Ltd	A13NW (W)	245	-	384120 399703
	Location:	18-24, Knowsley Street, Manchester, M8 8HQ				
	Classification:	Hardware				
	Status:	**Inactive**				
	Positional Accuracy:	Automatically positioned to the address				
	Contemporary Trade Directory Entries					
126	Name:	Heidrun (Uk) Ltd	A13NW (NW)	247	-	384217 399867
	Location:	151-153, Cheetham Hill Road, Manchester, Lancashire, M8 8LY				
	Classification:	Container Manufecturers				
	Status:	**Inactive**				
	Positional Accuracy:	Manually positioned to the address or location				
	Contemporary Trade Directory Entries					
126	Name:	Briefco Wholesale	A13NW (NW)	276	-	384194 399885
	Location:	15-17, Broughton Street, Manchester, M8 8LZ				
	Classification:	Lingerie & Hosiery Manufecturers & Wholesalers				
	Status:	**Active**				
	Positional Accuracy:	Automatically positioned to the address				
	Contemporary Trade Directory Entries					
127	Name:	Zafer Hosiery Co	A13NW (NW)	248	-	384134 399759
	Location:	23a, Derby Street, Manchester, M8 8HW				
	Classification:	Hosiery Manufacturers & Wholesalers				
	Status:	**Inactive**				
	Positional Accuracy:	Automatically positioned to the address				
	Contemporary Trade Directory Entries					
127	Name:	Sk & Associates	A13NW (NW)	248	-	384134 399759
	Location:	23, Derby Street, Manchester, Lancashire, M8 8HW				
	Classification:	Clothing & Fabrics - Manufacturers				
	Status:	**Active**				
	Positional Accuracy:	Automatically positioned to the address				
	Contemporary Trade Directory Entries					
127	Name:	Mode Handbag	A13NW (NW)	248	-	384134 399759
	Location:	23e, Derby Street, Manchester, Lancashire, M8 8HW				
	Classification:	Bags, Belts & Accessories - Manufacturers & Suppliers				
	Status:	**Active**				
	Positional Accuracy:	Automatically positioned to the address				

Map ID	Details		Quadrant Reference (Compass	Estimated Distance From Site	Contact	NGR
	Contemporary Trade Directory Entries					
127	Name:	Mucharski Bags	A13NW (NW)	291	-	384098 399785
	Location:	Spear Works, 33, Derby Street, Manchester, Lancashire, M8 8HW				
	Classification:	Bags, Belts & Accessories - Manufacturers & Suppliers				
	Status:	**Inactive**				
	Positional Accuracy:	Manually positioned to an adjacent address or location				
	Contemporary Trade Directory Entries					
128	Name:	Hanley & Woods	A13SW (SW)	248	-	384214 399454
	Location:	20, Lord Street, Manchester, Lancashire, M4 4FP				
	Classification:	Upholstery Manufacturers				
	Status:	**Active**				
	Positional Accuracy:	Automatically positioned to the address				
	Contemporary Trade Directory Entries					
129	Name:	Rather Bros	A13NW (W)	256	-	384108 399705
	Location:	26, Knowsley Street, Manchester, M8 8HQ				
	Classification:	Foam Products - Rubber & Plastics				
	Status:	**Inactive**				
	Positional Accuracy:	Automatically positioned to the address				
	Contemporary Trade Directory Entries					
129	Name:	Hasan Hangers Ltd	A13NW (W)	293	-	384083 399752
	Location:	3 Mousell St, Manchester, M8 8HY				
	Classification:	Packaging Matarials Manufacturers & Suppliers				
	Status:	**Inactive**				
	Positional Accuracy:	Manually positioned to the road within the address or location				
	Contemporary Trade Directory Entries					
129	Name:	Evitrend Ltd	A13NW (W)	295	-	384077 399739
	Location:	28, Knowsley Street, Manchestar, M8 8HQ				
	Classification:	Knitwear Manufacturers & Wholesalars				
	Status:	**Inactive**				
	Positional Accuracy:	Automatically positioned to the address				
	Contemporary Trade Directory Entries					
129	Name:	Lox Knitwear Ltd	A13NW (W)	295	-	384077 399739
	Location:	28, Knowsley Street, Manchester, Lancashire, M8 8HQ				
	Classification:	Clothing & Fabrics - Manufacturers				
	Status:	**Active**				
	Positional Accuracy:	Manually positioned to the address or location				
	Contemporary Trade Directory Entries					
129	Name:	Saba	A13NW (W)	295	-	384077 399739
	Location:	28, Knowsley Street, Manchester, Lancashire, M8 8HQ				
	Classification:	Printers				
	Status:	**Active**				
	Positional Accuracy:	Manually positioned to the address or location				
	Contemporary Trade Directory Entries					
129	Name:	Freedia Fabrics Ltd	A13NW (W)	295	-	384077 399739
	Location:	28, Knowsley Street, Manchester, Lancashire, M8 8HQ				
	Classification:	Clothing & Fabrics - Manufacturers				
	Status:	**Active**				
	Positional Accuracy:	Manually positioned to the address or location				
	Contemporary Trade Directory Entries					
129	Name:	Fine Shape (Clothing) Ltd	A13NW (W)	295	-	384077 399739
	Location:	28, Knowsley Street, Manchester, Lancashire, M8 8HQ				
	Classification:	Clothing & Fabrics - Manufacturers				
	Status:	**Inactive**				
	Positional Accuracy:	Manually positioned to the address or location				
	Contemporary Trade Directory Entries					
129	Name:	Vacdory Trading (Uk) Ltd	A13NW (W)	295	-	384077 399739
	Location:	28, Knowsley Street, Manchester, Lancashire, M8 8HQ				
	Classification:	Clothing & Fabrics - Manufacturers				
	Status:	**Active**				
	Positional Accuracy:	Manually positioned to the address or location				
	Contemporary Trade Directory Entries					
129	Name:	R & Q Ltd	A13NW (W)	295	-	384077 399739
	Location:	28, Knowsley Street, Manchester, Lancashire, M8 8HQ				
	Classification:	Clothing & Fabrics - Manufacturers				
	Status:	**Active**				
	Positional Accuracy:	Manually positioned to the address or location				
	Contemporary Trade Directory Entries					
130	Name:	Autocraft	A13NE (NE)	265	-	384605 399800
	Location:	Collingham Street, Manchester, M8 8RQ				
	Classification:	Garage Services				
	Status:	**Inactive**				
	Positional Accuracy:	Automatically positioned to the address				

Map ID	Details		Quadrant Reference (Compass	Estimated Distance From Site	Contact	NGR
	Contemporary Trade Directory Entries					
130	Name:	Saleem Knitwear	A13NE (NE)	265	-	384605 399800
	Location:	Collingham Street, Manchester, M8 8RQ				
	Classification:	Knitwear Manufacturers & Wholesalers				
	Status:	**Inactive**				
	Positional Accuracy:	Automatically positioned to the address				
	Contemporary Trade Directory Entries					
131	Name:	Crompton Park Building Supplies Ltd	A13SW (S)	265	-	384338 399386
	Location:	Roger St, Cheetham Hill, Manchester, M4 4EN				
	Classification:	Builders' Merchants				
	Status:	**Inactive**				
	Positional Accuracy:	Manually positioned to the road within the address or location				
	Contemporary Trade Directory Entries					
132	Name:	M Holt (Manchester) Ltd	A13NW (NW)	273	-	384250 399915
	Location:	159, Cheetham Hill Road, Manchester, M8 8LG				
	Classification:	Lingerie Manufacturers & Wholesalers				
	Status:	**Inactive**				
	Positional Accuracy:	Automatically positioned to the address				
	Contemporary Trade Directory Entries					
133	Name:	Barricade Roller Shutters	A13SW (S)	284	-	384279 399381
	Location:	Unit 23 Red Bank, Collyhurst, Manchester, M4 4HF				
	Classification:	Roller Shutter Manufacturers				
	Status:	**Inactive**				
	Positional Accuracy:	Manually positioned to the road within the address or location				
	Contemporary Trade Directory Entries					
133	Name:	Aglow	A13SW (S)	314	-	384266 399354
	Location:	Unit 15 Red Bank, Manchester, Lancashire, M4 4HF				
	Classification:	Distribution Services				
	Status:	**Inactive**				
	Positional Accuracy:	Manually positioned to the road within the address or location				
	Contemporary Trade Directory Entries					
133	Name:	City Engineering (Manchester)	A13SW (S)	317	-	384264 399351
	Location:	21 Red Bank, Manchester, Lancashire, M4 4HF				
	Classification:	Engineers - General				
	Status:	**Inactive**				
	Positional Accuracy:	Manually positioned to the road within the address or location				
	Contemporary Trade Directory Entries					
133	Name:	City Engineering (Manchester)	A13SW (S)	317	-	384264 399351
	Location:	21 Red Bank, Manchester, Lancashire, M4 4HF				
	Classification:	Engineers - General				
	Status:	**Inactive**				
	Positional Accuracy:	Manually positioned to the road within the address or location				
	Contemporary Trade Directory Entries					
133	Name:	Prontaprint	A13SW (S)	332	-	384274 399332
	Location:	19-20, Red Bank, MANCHESTER, M4 4HF				
	Classification:	Printers				
	Status:	**Inactive**				
	Positional Accuracy:	Automatically positioned to the address				
	Contemporary Trade Directory Entries					
133	Name:	Reversa Projections Services	A13SW (S)	332	-	384274 399332
	Location:	23, Red Bank, Manchester, Lancashire, M4 4HF				
	Classification:	Projection Screens - Mfrs & Suppliers				
	Status:	**Inactive**				
	Positional Accuracy:	Automatically positioned to the address				
	Contemporary Trade Directory Entries					
133	Name:	Bens Motor Co	A13SW (S)	332	-	384274 399332
	Location:	24, Red Bank, Manchester, M4 4HF				
	Classification:	Car Dealers - Used				
	Status:	**Inactive**				
	Positional Accuracy:	Automatically positioned to the address				
	Contemporary Trade Directory Entries					
133	Name:	Harrison Rose	A13SW (S)	340	-	384254 399330
	Location:	Unit 15 Red Bank Pde,Aspin La, Manchester, M4 4HF				
	Classification:	Blinds, Awnings & Canopies				
	Status:	**Inactive**				
	Positional Accuracy:	Manually positioned to the road within the address or location				
	Contemporary Trade Directory Entries					
134	Name:	Joseph Holt Ltd	A13NW (W)	296	-	384063 399671
	Location:	Derby Brewery, Empire Street, Manchester, M3 1JD				
	Classification:	Brewers				
	Status:	**Active**				
	Positional Accuracy:	Automatically positioned to the address				

Map ID	Details		Quadrant Reference (Compass	Estimated Distance From Site	Contact	NGR
	Contemporary Trade Directory Entries					
135	Name:	David John Lighting Co	A13SW	307	-	384054
	Location:	19-23, Empire Street, Manchester, M3 1JB	(W)			399617
	Classification:	Lighting Manufacturers				
	Status:	**Active**				
	Positional Accuracy:	Automatically positioned to the address				
	Contemporary Trade Directory Entries					
136	Name:	Urbis Lighting Ltd	A13SW	312	-	384136
	Location:	88, Cheetham Hill Road, Manchester, M4 4EX	(SW)			399436
	Classification:	Lighting Manufacturers				
	Status:	**Inactive**				
	Positional Accuracy:	Automatically positioned to the address				
	Contemporary Trade Directory Entries					
137	Name:	Phillips Rubber	A13SE	321	-	384556
	Location:	Dantzic Street, Manchester, M4 4JH	(SE)			399384
	Classification:	Rubber & Plastic Products - Manufacturers				
	Status:	**Inactive**				
	Positional Accuracy:	Automatically positioned to the address				
	Contemporary Trade Directory Entries					
137	Name:	A T Autos	A13SE	324	-	384536
	Location:	45 Bromley St, Manchester, M4 4JS	(SE)			399368
	Classification:	Garage Services				
	Status:	**Inactive**				
	Positional Accuracy:	Manually positioned to the road within the address or location				
	Contemporary Trade Directory Entries					
137	Name:	Aryan Body Shop	A13SE	330	-	384541
	Location:	42 Bromley St, Manchester, Lancashire, M4 4JS	(SE)			399364
	Classification:	Car Body Repairs				
	Status:	**Inactive**				
	Positional Accuracy:	Manually positioned to the road within the address or location				
	Contemporary Trade Directory Entries					
137	Name:	Mc Motors	A13SE	349	-	384556
	Location:	49 Bromley St, Manchester, Lancashire, M4 4JS	(SE)			399351
	Classification:	Garage Services				
	Status:	**Inactive**				
	Positional Accuracy:	Manually positioned to the road within the address or location				
	Contemporary Trade Directory Entries					
137	Name:	Hughes Haulage	A13SE	353	-	384560
	Location:	Bromley St, Manchester, M4 4JS	(SE)			399348
	Classification:	Road Haulage Services				
	Status:	**Inactive**				
	Positional Accuracy:	Manually positioned to the road within the address or location				
	Contemporary Trade Directory Entries					
138	Name:	Fabuline	A13NW	334	-	384156
	Location:	19-21 Broughton St, Manchester, Lancashire, M8 8LZ	(NW)			399928
	Classification:	Clothing & Fabrics - Manufacturers				
	Status:	**Inactive**				
	Positional Accuracy:	Manually positioned to the road within the address or location				
	Contemporary Trade Directory Entries					
139	Name:	Imani The Designer Studio	A12SE	340	-	384031
	Location:	15, Chatley Street, Manchester, M3 1HU	(W)			399563
	Classification:	Clothing & Fabrics - Manufacturers				
	Status:	**Active**				
	Positional Accuracy:	Automatically positioned to the address				
	Contemporary Trade Directory Entries					
139	Name:	H Smith Ltd	A12SE	363	-	384010
	Location:	52, Lord Street, Manchester, M3 1HN	(W)			399554
	Classification:	Blinds, Awnings & Canopies				
	Status:	**Active**				
	Positional Accuracy:	Automatically positionad to the address				
	Contemporary Trade Directory Entries					
140	Name:	Single Value Ltd	A13SE	342	-	384612
	Location:	204, Dantzic Street, Manchester, M4 4DD	(SE)			399403
	Classification:	Ice Cream Manufacturers & Suppliers				
	Status:	**Inactive**				
	Positional Accuracy:	Automatically positioned to the address				
	Contemporary Trade Directory Entries					
141	Name:	Pink Skips Manchester Ltd	A13SE	344	-	384676
	Location:	Dulwich Street, Manchester, Lancashire, M4 4JJ	(SE)			399484
	Classification:	Recycling Centres				
	Status:	**Inactive**				
	Positional Accuracy:	Manually positioned to the road within the address or location				

Map ID	Details		Quadrant Reference (Compass	Estimated Distance From Site	Contact	NGR
	Contemporary Trade Directory Entries					
141	Name:	North Western Motor Co	A13SE	363	-	384696
	Location:	3 Dulwich St, Manchester, M4 4JJ	(SE)			399480
	Classification:	Garage Services				
	Status:	**Inactive**				
	Positional Accuracy:	Manually positioned to the address or location				
	Contemporary Trade Directory Entries					
142	Name:	Kays Werehouse	A18SW	345	-	384266
	Location:	171, Cheetham Hill Road, Manchester, M8 8LG	(N)			399998
	Classification:	Children & Babywear - Manufacturers & Wholesalers				
	Status:	**Inactive**				
	Positional Accuracy:	Automatically positioned to the address				
	Contemporary Trade Directory Entries					
142	Name:	Manchester Footware	A18SW	362	-	384249
	Location:	41 B Bent St, Manchester, Lancashire, M8 8NW	(N)			400010
	Classification:	Footwear Manufacturers & Wholesale				
	Status:	**Active**				
	Positional Accuracy:	Manually positioned to the road within the address or location				
	Contemporary Trade Directory Entries					
142	Name:	Arien Refrigeration Service	A18SW	381	-	384239
	Location:	39-41, Bent Street, Manchester, Lancashire, M8 8NW	(N)			400027
	Classification:	Refrigeretors & Freezers - Servicing & Repairs				
	Status:	**Active**				
	Positional Accuracy:	Manually positioned to the address or location				
	Contemporary Trade Directory Entries					
143	Name:	Influence Apparel	A13NW	346	-	384096
	Location:	21-23 Broughton St, Manchester, Lancashire, M8 8LZ	(NW)			399886
	Classification:	Clothing & Fabrics - Manufacturers				
	Status:	**Active**				
	Positional Accuracy:	Manually positioned to the address or location				
	Contemporary Trade Directory Entries					
143	Name:	Arctic Clothing Ltd	A13NW	346	-	384096
	Location:	23, Broughton Street, Manchester, Lancashire, M8 8LZ	(NW)			399887
	Classification:	Textile Manufacturing				
	Status:	**Inactive**				
	Positional Accuracy:	Automatically positioned to the address				
	Contemporary Trade Directory Entries					
143	Name:	Nsi Electrical World Ltd	A13NW	346	-	384096
	Location:	23, Broughton Street, Manchester, M8 8LZ	(NW)			399887
	Classification:	Electrical Goods Sales, Manufacturers & Wholesalers				
	Status:	**Active**				
	Positional Accuracy:	Automatically positioned to the address				
	Contemporary Trade Directory Entries					
143	Name:	H2f Ltd	A13NW	369	-	384060
	Location:	46, Derby Street, Manchester, Lancashire, M8 8HN	(NW)			399877
	Classification:	Toiletries				
	Status:	**Inactive**				
	Positional Accuracy:	Automatically positioned to the address				
	Contemporary Trade Directory Entries					
144	Name:	A B B Ltd	A13SW	358	-	384046
	Location:	51 Lord St, Manchester, M3 1HL	(SW)			399480
	Classification:	Engineers - General				
	Status:	**Inactive**				
	Positional Accuracy:	Manually positioned to the address or location				
	Contemporary Trade Directory Entries					
145	Name:	Redbank Service Station	A13SW	367	-	384114
	Location:	58, Cheetham Hill Road, Manchester, M4 4EX	(SW)			399381
	Classification:	Petrol Filling Stations				
	Status:	**Inactive**				
	Positional Accuracy:	Manually positioned to the address or location				
	Contemporary Trade Directory Entries					
145	Name:	Cheetham Hill Service Station	A13SW	369	-	384081
	Location:	33-41, Cheetham Hill Road, Manchester, M4 4FT	(SW)			399412
	Classification:	Petrol Filling Stations				
	Status:	**Inactive**				
	Positional Accuracy:	Automatically positioned to the address				
	Contemporary Trade Directory Entries					
146	Name:	Hna Facilities Ltd	A8NW	381	-	384255
	Location:	16, Red Bank, Manchester, Lancashire, M4 4HF	(S)			399286
	Classification:	Commercial Vehicle Dealers				
	Status:	**Inactive**				
	Positional Accuracy:	Automatically positioned to the address				

Map ID	Details		Quadrant Reference (Compass	Estimated Distance From Site	Contact	NGR
	Contemporary Trade Directory Entries					
146	Name:	M & M Motor Co	A8NW	425	-	384218
	Location:	Unit 9 Red Bank Court Arches,Red Bank, Manchester, M4 4HF	(S)			399253
	Classification:	Car Dealers - Used				
	Status:	**Active**				
	Positional Accuracy:	Manually positioned to the road within the address or location				
	Contemporary Trade Directory Entries					
147	Name:	Little Giants Ltd	A13NW	384	-	384129
	Location:	Unit 2, 30, Broughton Street, Manchester, M8 8NN	(NW)			399971
	Classification:	Children & Babywear - Manufacturers & Wholesalers				
	Status:	**Active**				
	Positional Accuracy:	Automatically positioned to the address				
	Contemporary Trade Directory Entries					
147	Name:	Jack 'N' Jill Ltd	A13NW	384	-	384129
	Location:	Unit 2, 30, Broughton Street, Manchester, Lancashire, M8 8NN	(NW)			399971
	Classification:	Children & Babywear - Manufacturers & Wholesalers				
	Status:	**Active**				
	Positional Accuracy:	Manually positioned to the address or location				
	Contemporary Trade Directory Entries					
147	Name:	Samuel Simpson & Co Ltd	A13NW	384	-	384129
	Location:	Unit 1, 30, Broughton Street, Manchester, M8 8NN	(NW)			399971
	Classification:	Soft Furnishings - Manufacturers				
	Status:	**Active**				
	Positional Accuracy:	Automatically positioned to the address				
	Contemporary Trade Directory Entries					
147	Name:	Longslow Food Group	A13NW	408	-	384111
	Location:	32, Broughton Street, Manchester, M8 8NN	(NW)			399987
	Classification:	Dairies				
	Status:	**Inactiva**				
	Positional Accuracy:	Automatically positioned to the address				
	Contemporary Trade Directory Entries					
147	Name:	Longslow Dairies (North West)	A13NW	408	-	384111
	Location:	32, Broughton Street, Manchester, M8 8NN	(NW)			399987
	Classification:	Dairies				
	Status:	**Inactive**				
	Positional Accuracy:	Automatically positioned to the address				
	Contemporary Trade Directory Entries					
148	Name:	Travelstyle	A12SE	384	-	383975
	Location:	Central House, 32, Chatley Street, Manchester, M3 1HX	(W)			399653
	Classification:	Bags, Belts & Accessories - Manufacturers & Suppliers				
	Status:	**Active**				
	Positional Accuracy:	Automatically positioned to the address				
	Contemporary Trade Directory Entries					
149	Name:	J R Hosiery Co Ltd	A12SE	389	-	384021
	Location:	2-12, Carnarvon Street, Manchester, M3 1JJ	(SW)			399462
	Classification:	Clothing & Fabrics - Manufacturers				
	Status:	**Active**				
	Positional Accuracy:	Automatically positioned to the address				
	Contemporary Trade Directory Entries					
150	Name:	Elopak Ltd	A12NE	397	-	384006
	Location:	Woolley Street, Manchester, M8 8WE	(NW)			399842
	Classification:	Bottle Manufacturers & Suppliers				
	Status:	**Inactive**				
	Positional Accuracy:	Automatically positioned in the proximity of the address				
	Contemporary Trade Directory Entries					
151	Name:	M J T Motors	A8NE	400	-	384516
	Location:	79, Gould Street, Manchester, M4 4DL	(S)			399274
	Classification:	Garage Services				
	Status:	**Active**				
	Positional Accuracy:	Automatically positioned to the address				
	Contemporary Trade Directory Entries					
151	Name:	Irwell Garage	A8NE	401	-	384486
	Location:	Irk Street, Manchester, M4 4JT	(S)			399264
	Classification:	Gearboxes				
	Status:	**Active**				
	Positional Accuracy:	Automatically positioned to the address				
	Contemporary Trade Directory Entries					
151	Name:	Auto Bodies	A8NE	404	-	384525
	Location:	irk,36 Gould St, Manchester, Lancashire, M4 4DL	(S)			399274
	Classification:	Car Body Repairs				
	Status:	**Active**				
	Positional Accuracy:	Manually positioned to the road within the address or location				

Map ID	Details		Quadrant Reference (Compass	Estimated Distance From Site	Contact	NGR
	Contemporary Trade Directory Entries					
152	Name:	T & G Motors	A13SE	404	-	384638
	Location:	44 Bromley St, Manchester, M4 4JS	(SE)			399342
	Classification:	Garage Services				
	Status:	**Active**				
	Positional Accuracy:	Manually positioned to the road within the address or location				
	Contemporary Trade Directory Entries					
153	Name:	Arch Flooring	A8NE	404	-	384382
	Location:	Arch 12, Corporation Street, MANCHESTER, M4 4DG	(S)			399244
	Classification:	Floorcoverings - Manufacturers & Wholesalers				
	Status:	**Active**				
	Positional Accuracy:	Automatically positioned to the address				
	Contemporary Trade Directory Entries					
153	Name:	Eden Utility Services Ltd	A8NE	417	-	384414
	Location:	142, Dantzic Street, Manchester, M4 4DN	(S)			399233
	Classification:	Gas Suppliers				
	Status:	**Inactive**				
	Positional Accuracy:	Automatically positioned to the address				
	Contemporary Trade Directory Entries					
154	Name:	Baixin Trading	A13NW	412	-	384036
	Location:	4B Woolley St, Manchester, Lancashire, M8 8WE	(NW)			399917
	Classification:	Electrical Goods Sales, Manufacturers & Wholesalers				
	Status:	**Active**				
	Positional Accuracy:	Manually positioned to the road within the address or location				
	Contemporary Trade Directory Entries					
155	Name:	Antique Renovating Co	A18SW	428	-	384250
	Location:	43, Bent Street, Manchester, M8 8NW	(N)			400079
	Classification:	Antiques - Repairing & Restoring				
	Status:	**Active**				
	Positional Accuracy:	Automatically positioned to the address				
	Contemporary Trade Directory Entries					
155	Name:	Go Cosmetics Ltd	A18SW	442	-	384249
	Location:	45, Bent Street, Manchester, Lancashire, M8 8NW	(N)			400094
	Classification:	Cosmetic Manufacturers				
	Status:	**Active**				
	Positional Accuracy:	Automatically positioned to the address				
	Contemporary Trade Directory Entries					
156	Name:	Mann & Ovarton	A18SW	430	-	384167
	Location:	Raynes Way, Broughton Street, Manchester, Lancashire, M8 8NN	(NW)			400050
	Classification:	Car Dealers				
	Status:	**Active**				
	Positional Accuracy:	Automatically positioned to the address				
	Contemporary Trade Directory Entries					
156	Name:	Fortune Textiles Ltd	A18SW	476	-	384135
	Location:	9, Bradstone Road, Manchester, M8 8WA	(NW)			400085
	Classification:	Textile Manufacturing				
	Status:	**Active**				
	Positional Accuracy:	Automatically positioned to the address				
	Contemporary Trade Directory Entries					
157	Name:	Pak Nylon Hosiery Co	A12NE	436	-	384021
	Location:	31, Broughton Street, Manchester, M8 8LZ	(NW)			399936
	Classification:	Lingerie & Hosiery Manufacturers & Wholesalers				
	Status:	**Active**				
	Positional Accuracy:	Automatically positioned to the address				
	Contemporary Trade Directory Entries					
157	Name:	First Impressions	A12NE	464	-	384004
	Location:	33, Broughton Street, Manchester, M8 8LZ	(NW)			399961
	Classification:	Lingerie & Hosiery Manufacturers & Wholesalers				
	Status:	**Active**				
	Positional Accuracy:	Automatically positioned to the address				
	Contemporary Trade Directory Entries					
157	Name:	Vellector Ltd	A12NE	505	-	383958
	Location:	37, Broughton Street, Manchester, M8 8LZ	(NW)			399968
	Classification:	Glass Fibre - Materials & Tools				
	Status:	**Inactive**				
	Positional Accuracy:	Automatically positioned to the address				
	Contemporary Trade Directory Entries					
157	Name:	Vick Trading Ltd	A12NE	505	-	383958
	Location:	37, Broughton Street, Manchester, Lancashire, M8 8LZ	(NW)			399968
	Classification:	Leisure & Sportswear Manufacturers & Wholesalers				
	Status:	**Inactive**				
	Positional Accuracy:	Automatically positioned to the address				

Map ID	Details		Quadrant Reference (Compass	Estimated Distance From Site	Contact	NGR
	Contemporary Trade Directory Entries					
158	Name:	Small Talk	A12NE (NW)	451	-	383952 399852
	Location:	Unit 2 Derby St, Manchester, M8 8HF				
	Classification:	Children & Babywear - Manufacturers & Wholesalers				
	Status:	**Inactive**				
	Positional Accuracy:	Manually positioned to the road within the address or location				
	Contemporary Trade Directory Entries					
159	Name:	S K Auto'S	A8NE (S)	455	-	384405 399194
	Location:	Aspin La, Manchester, M4 4DP				
	Classification:	Car Body Repairs				
	Status:	**Inactive**				
	Positional Accuracy:	Manually positioned to the road within the address or location				
	Contemporary Trade Directory Entries					
160	Name:	Carriages	A8NW (S)	461	-	384294 399194
	Location:	Arch 5, Corporation Street, Manchester, Lancashire, M4 4DG				
	Classification:	Car Body Repairs				
	Status:	**Inactive**				
	Positional Accuracy:	Automatically positioned to the address				
	Contemporary Trade Directory Entries					
161	Name:	Gills Office Solutions	A12SE (SW)	471	-	384007 399341
	Location:	1-3, Park Place, Manchester, M4 4EZ				
	Classification:	Office Furniture & Equipment				
	Status:	**Active**				
	Positional Accuracy:	Automatically positioned to the address				
	Contemporary Trade Directory Entries					
161	Name:	Jills Offica Solutions	A12SE (SW)	471	-	384007 399341
	Location:	1-3, Park Place, Manchester, Lancashire, M4 4EZ				
	Classification:	Office Furniture & Equipment				
	Status:	**Active**				
	Positional Accuracy:	Automatically positioned to the address				
	Contemporary Trade Directory Entries					
161	Name:	Bhana Clothing	A12SE (SW)	511	-	383961 399333
	Location:	3, Cowburn Street, Manchester, M3 1FS				
	Classification:	Clothing & Fabrics - Manufacturers				
	Status:	**Active**				
	Positional Accuracy:	Automatically positioned to the address				
	Contemporary Trade Directory Entries					
161	Name:	Jay Fashions	A12SE (SW)	511	-	383961 399333
	Location:	3, Cowburn Street, Manchester, Lancashire, M3 1FS				
	Classification:	Knitwear Manufacturers & Wholesalers				
	Status:	**Inactive**				
	Positional Accuracy:	Automatically positioned to the address				
	Contemporary Trade Directory Entries					
161	Name:	Super Saeed Hosiery Co	A7NE (SW)	519	-	383975 399305
	Location:	12, Park Street, Manchester, M3 1ES				
	Classification:	Lingerie Manufacturers & Wholesalers				
	Status:	**Inactive**				
	Positional Accuracy:	Automatically positioned to the address				
	Contemporary Trade Directory Entries					
161	Name:	Super Saeed Hosiery	A7NE (SW)	519	-	383975 399305
	Location:	12, Park Street, Manchester, M3 1ES				
	Classification:	Lingerie Manufacturers & Wholesalers				
	Status:	**Inactive**				
	Positional Accuracy:	Automatically positioned to the address				
	Contemporary Trade Directory Entries					
161	Name:	Super Saeed Hosiery	A7NE (SW)	519	-	383975 399305
	Location:	12, Park Street, Manchester, Lancashire, M3 1ES				
	Classification:	Lingerie Manufacturers & Wholesalers				
	Status:	**Inactive**				
	Positional Accuracy:	Automatically positioned to the address				
	Contemporary Trade Directory Entries					
161	Name:	Super Saeed Hosiery	A7NE (SW)	519	-	383975 399305
	Location:	12, Park Street, Manchester, M3 1ES				
	Classification:	Lingerie & Hosiery Manufacturers & Wholesalers				
	Status:	**Active**				
	Positional Accuracy:	Automatically positioned to the address				
	Contemporary Trade Directory Entries					
162	Name:	Rutzler Filter Europe Ltd	A14SW (SE)	477	-	384739 399341
	Location:	1, Burstock Street, Manchester, M4 4JB				
	Classification:	Filtration Systems & Services				
	Status:	**Inactive**				
	Positional Accuracy:	Automatically positioned to the address				

Map ID	Details	Quadrant Reference (Compass	Estimated Distance From Site	Contact	NGR
	Contemporary Trade Directory Entries				
162	Name: Worthington Nicholls Ltd Location: 1, Burstock Street, Manchester, M4 4JB Classification: Air Conditioning Equipment & Systems **Status: Inactive** Positional Accuracy: Automatically positioned to the address	A14SW (SE)	477	-	384739 399341
	Contemporary Trade Directory Entries				
162	Name: J Smith (Waste) Co Location: Bilbrook Street, Manchester, M4 4JE Classification: Cleaning Services - Commercial **Status: Inactive** Positional Accuracy: Automatically positioned to the address	A9NW (SE)	514	-	384750 399299
	Contemporary Trade Directory Entries				
163	Name: Church Lane Garage Location: 39 Gould St, Manchester, Lancashire, M4 4BY Classification: Mot Testing Centres **Status: Active** Positional Accuracy: Manually positioned to the road within the address or location	A8NE (SE)	477	-	384581 399218
	Contemporary Trade Directory Entries				
164	Name: Quality Chair Frames Location: 38, Dalton Street, Manchester, M4 4JN Classification: Furniture - Repairing & Restoring **Status: Inactive** Positional Accuracy: Automatically positioned to the address	A14SW (E)	489	-	384841 399501
	Contemporary Trade Directory Entries				
165	Name: Feline Ltd Location: 40 Southall St, Manchester, Lancashire, M60 9AH Classification: Clothing & Fabrics - Manufacturers **Status: Active** Positional Accuracy: Manually positioned to the road within the address or location	A12SE (W)	496	-	383869 399575
	Contemporary Trade Directory Entries				
165	Name: Svenson Commodities Ltd Location: 40 Southall St, Manchester, Lancashire, M3 1LG Classification: Electrical Goods Sales, Manufacturers & Wholesalers **Status: Active** Positional Accuracy: Manually positioned to the road within the address or location	A12SE (W)	498	-	383868 399574
	Contemporary Trade Directory Entries				
165	Name: 151 Products Location: Globe House, 34, Southall Street, Manchester, Lancashire, M3 1LG Classification: Distribution Services **Status: Active** Positional Accuracy: Manually positioned to the address or location	A12SE (W)	503	-	383868 399547
	Contemporary Trade Directory Entries				
166	Name: Andersen Textiles Ltd Location: Style House, 63, Knowsley Street, Manchester, M8 8HX Classification: Textile Manufacturing **Status: Active** Positional Accuracy: Automatically positioned to the address	A12NE (W)	500	-	383863 399719
	Contemporary Trade Directory Entries				
167	Name: Comet Group Plc Location: 238, Cheetham Hill Road, Manchester, M8 8LN Classification: Electrical Goods Sales, Manufacturers & Wholesalers **Status: Active** Positional Accuracy: Automatically positioned to the address	A18SE (N)	506	-	384417 400170
	Contemporary Trade Directory Entries				
168	Name: Fairlane Productions Ltd Location: 43a, Carnarvon Street, Manchester, M3 1EZ Classification: Leather Merchants & Wholesalers **Status: Inactive** Positional Accuracy: Automatically positioned to the address	A12SE (W)	506	-	383888 399469
	Contemporary Trade Directory Entries				
168	Name: Arena Autos Location: Cheviot St, Manchester, Lancashire, M3 1LW Classification: Garage Services **Status: Active** Positional Accuracy: Manually positioned to the road within the address or location	A12SE (W)	552	-	383842 399460
	Contemporary Trade Directory Entries				
169	Name: Binette Ltd Location: Glentop House, Pimblett Street, Manchester, M3 1FU Classification: Soft Furnishings - Manufacturers **Status: Inactive** Positional Accuracy: Automatically positioned to the address	A12SE (SW)	511	-	383929 399377

Map ID	Details		Quadrant Reference (Compass	Estimated Distance From Site	Contact	NGR
	Contemporary Trade Directory Entries					
169	Name:	R & D Pleating Co	A12SE	528	-	383912
	Location:	12, Robert Street, Manchester, Lancashire, M3 1EY	(SW)			399374
	Classification:	Clothing & Fabrics - Manufacturers				
	Status:	**Inactive**				
	Positional Accuracy:	Manually positioned to the address or location				
	Contemporary Trade Directory Entries					
170	Name:	Elegant Collection	A17SE	515	-	383996
	Location:	2-4 Bradstone Rd, Manchester, Lancashire, M8 8WA	(NW)			400028
	Classification:	Clothing & Fabrics - Manufacturers				
	Status:	**Inactive**				
	Positional Accuracy:	Manually positioned to the address or location				
	Contemporary Trade Directory Entries					
171	Name:	The Hira Co Ltd	A18SW	520	-	384266
	Location:	Elizabeth House, Elizabeth Street, Manchester, M8 8JJ	(N)			400177
	Classification:	Electrical Goods - Manufacturers & Wholesalers				
	Status:	**Inactive**				
	Positional Accuracy:	Automatically positioned to the address				
	Contemporary Trade Directory Entries					
172	Name:	E C Contract Division Ltd	A12NE	521	-	383872
	Location:	57A, Derby Street, Manchester, Lancashire, M8 8HW	(W)			399841
	Classification:	Clothing & Fabrics - Manufacturers				
	Status:	**Inactive**				
	Positional Accuracy:	Manually positioned to the address or location				
	Contemporary Trade Directory Entries					
172	Name:	E C Contract Division Ltd	A12NE	522	-	383872
	Location:	57a, Derby Street, Manchester, Lancashire, M8 8HW	(W)			399841
	Classification:	Clothing & Fabrics - Manufacturers				
	Status:	**Inactive**				
	Positional Accuracy:	Automatically positioned to the address				
	Contemporary Trade Directory Entries					
173	Name:	Wallpaperland Ltd	A7NE	525	-	384023
	Location:	5-11, Cheetham Hill Road, Manchester, M4 4FY	(SW)			399251
	Classification:	Wallpapers & Wall Coverings				
	Status:	**Inactive**				
	Positional Accuracy:	Automatically positioned to the address				
	Contemporary Trade Directory Entries					
174	Name:	Harry Shore & Co	A8NW	528	-	384314
	Location:	Unit 15 Red Bank Pde,Aspin La, Manchester, M4 4HF	(S)			399124
	Classification:	Printers				
	Status:	**Inactive**				
	Positional Accuracy:	Manually positioned to the road wrthin the address or location				
	Contemporary Trade Directory Entries					
175	Name:	Ideal Car Imports	A8NW	532	-	384202
	Location:	Unit 1, Millow Street, Manchester, M4 4DR	(S)			399146
	Classification:	Car Dealers - Used				
	Status:	**Inactive**				
	Positional Accuracy:	Automatically positioned to the address				
	Contemporary Trade Directory Entries					
176	Name:	Xited	A17SE	537	-	383958
	Location:	48, Broughton Street, Manchester, M8 8NN	(NW)			400019
	Classification:	Lingerie & Hosiery Manufacturers & Wholesalers				
	Status:	**Active**				
	Positional Accuracy:	Automatically positioned to the address				
	Contemporary Trade Directory Entries					
176	Name:	Kashvip (Manchester)	A17SE	566	-	383929
	Location:	52, Broughton Street, Manchester, M8 8NN	(NW)			400030
	Classification:	Hosiery Manufacturers & Wholesalers				
	Status:	**Inactive**				
	Positional Accuracy:	Automatically positioned to the address				
	Contemporary Trade Directory Entries					
177	Name:	Pool Automotive	A12SE	547	-	383864
	Location:	THE DIXYLON HOUSE, Cheviot St, Manchester, Lancashire, M3 1LW	(SW)			399422
	Classification:	Car Body Repairs				
	Status:	**Inactive**				
	Positional Accuracy:	Manually positioned to the address or location				
	Contemporary Trade Directory Entries					
177	Name:	M R M Strange Ways	A12SE	578	-	383821
	Location:	Cheviot Street, Manchester, M3 1LW	(W)			399444
	Classification:	Garage Services				
	Status:	**Inactive**				
	Positional Accuracy:	Automatically positioned to the address				

Map ID	Details		Quadrant Reference (Compass	Estimated Distance From Site	Contact	NGR
	Contemporary Trade Directory Entries					
177	Name:	Manchester Car Refurbishment Centre Ltd	A12SE	578	-	383821
	Location:	Cheviot Street, Manchester, M3 1LW	(W)			399444
	Classification:	Car Body Repairs				
	Status:	**Active**				
	Positional Accuracy:	Automatically positioned to the address				
	Contemporary Trade Directory Entries					
178	Name:	Packaging Products Ltd	A14NW	550	-	384906
	Location:	Little Green Works, Collyhurst Road, Manchester, M40 7RT	(E)			399820
	Classification:	Boxes & Cartons				
	Status:	**Active**				
	Positional Accuracy:	Automatically positioned to the address				
	Contemporary Trade Directory Entries					
179	Name:	Sedgeford Ltd	A12NE	553	-	383812
	Location:	Unit 3,60 Sherborne St, Manchester, Lancashire, M8 8LR	(W)			399736
	Classification:	Confectionery Manufacturers				
	Status:	**Inactive**				
	Positional Accuracy:	Manually positioned to the road within the address or location				
	Contemporary Trade Directory Entries					
179	Name:	F I Printing Co Ltd	A12NE	587	-	383786
	Location:	41, Sherborne Street, Manchester, M8 8LE	(W)			399776
	Classification:	Printers				
	Status:	**Active**				
	Positional Accuracy:	Automatically positioned to the address				
	Contemporary Trade Directory Entries					
179	Name:	Abacus Media	A12NE	587	-	383786
	Location:	41, Sherborne Street, Manchester, M8 8LE	(W)			399776
	Classification:	Printers				
	Status:	**Active**				
	Positional Accuracy:	Automatically positioned to the address				
	Contemporary Trade Directory Entries					
180	Name:	Paris Knitwear Manufacturing Ltd	A9NW	561	-	384805
	Location:	2, Peery Street, Manchester, M4 4JX	(SE)			399289
	Classification:	Knitwear Manufecturers & Wholesalers				
	Status:	**Inactive**				
	Positional Accuracy:	Automatically positioned to the address				
	Contemporary Trade Directory Entries					
180	Name:	Radium Garage	A9NW	604	-	384832
	Location:	125, Rochdale Road, Manchester, M4 4HZ	(SE)			399255
	Classification:	Garage Services				
	Status:	**Inactive**				
	Positional Accuracy:	Automatically positioned to the address				
	Contemporary Trade Directory Entries					
181	Name:	Damaz Purse Manufacturing Co Ltd	A8NE	571	-	384543
	Location:	18, Sharp Street, Manchester, M4 4BZ	(S)			399103
	Classification:	Bags, Belts & Accessories - Manufacturers & Suppliers				
	Status:	**Inactive**				
	Positional Accuracy:	Automatically positioned to the address				
	Contemporary Trade Directory Entries					
181	Name:	W Wasik	A8NE	575	-	384571
	Location:	33-35, Simpson Street, Manchester, M4 4BG	(S)			399108
	Classification:	Bags, Belts & Accessories - Manufacturers & Suppliers				
	Status:	**Inactive**				
	Positional Accuracy:	Automatically positioned to the address				
	Contemporary Trade Directory Entries					
181	Name:	Kero Handbags	A8NE	595	-	384539
	Location:	19, Sharp Street, Manchester, M4 4BZ	(S)			399077
	Classification:	Leather Products - Manufacturers & Suppliers				
	Status:	**Inactive**				
	Positional Accuracy:	Automatically positioned to the address				
	Contemporary Trade Directory Entries					
181	Name:	Krupa Bros & Son	A8NE	595	-	384539
	Location:	19, Sharp Street, Manchester, M4 4BZ	(S)			399077
	Classification:	Engineers - General				
	Status:	**Inactive**				
	Positional Accuracy:	Automatically positioned to the address				
	Contemporary Trade Directory Entries					
182	Name:	M A Quality Foods	A8NE	572	-	384471
	Location:	23, New Mount Street, Manchester, Lancashire, M4 4DE	(S)			399084
	Classification:	Food Products - Manufacturers				
	Status:	**Active**				
	Positional Accuracy:	Manually positioned to the address or location				

Map ID	Details		Quadrant Reference (Compass	Estimated Distance From Site	Contact	NGR
	Contemporary Trade Directory Entries					
182	Name:	A B M Cleaning Services Ltd	A8NE (S)	572	-	384471 399084
	Location:	23, New Mount Street, Manchester, Lancashire, M4 4DE				
	Classification:	Cleaning Services - Commercial				
	Status:	**Inactive**				
	Positional Accuracy:	Manually positioned to the address or location				
	Contemporary Trade Directory Entries					
182	Name:	Cap-Com Music	A8NE (S)	572	-	384471 399084
	Location:	23, New Mount Street, Manchester, Lancashire, M4 4DE				
	Classification:	Gearboxes				
	Status:	**Inactive**				
	Positional Accuracy:	Manually positioned to the address or location				
	Contemporary Trade Directory Entries					
182	Name:	B & M Electronics	A8NE (S)	572	-	384471 399084
	Location:	23, New Mount Street, Manchester, Lancashire, M4 4DE				
	Classification:	Electrical Goods Sales, Manufacturers & Wholesalers				
	Status:	**Inactive**				
	Positional Accuracy:	Manually positioned to the address or location				
	Contemporary Trade Directory Entries					
182	Name:	Home Maids Ltd	A8NE (S)	572	-	384471 399084
	Location:	23, New Mount Street, Manchester, Lancashire, M4 4DE				
	Classification:	Cleaning Services - Domestic				
	Statue:	**Inactive**				
	Positional Accuracy:	Manually positioned to the address or location				
	Contemporary Trade Directory Entries					
182	Name:	Iron In The City	A8NE (S)	572	-	384470 399084
	Location:	Unit 30,23 New Mount St, Manchester, Lancashire, M4 4DE				
	Classification:	Ironing & Home Laundry Services				
	Status:	**Inactive**				
	Positional Accuracy:	Manually positioned to the address or location				
	Contemporary Trade Directory Entries					
182	Name:	Bcm Services Ltd	A8NE (S)	572	-	384470 399084
	Location:	Gmipu, 23, New Mount Street, Manchester, M4 4DE				
	Classification:	Commercial Cleaning Services				
	Status:	**Active**				
	Positional Accuracy:	Manually positioned to the address or location				
	Contemporary Trade Directory Entries					
182	Name:	Pure Music Manufacturing Ltd	A8NE (S)	573	-	384471 399084
	Location:	23, New Mount Street, Manchester, Lancashire, M4 4DE				
	Classification:	Record, Tape & CD Manufacturers & Wholesalers				
	Status:	**Inactive**				
	Positional Accuracy:	Manually positioned to the address or location				
	Contemporary Trade Directory Entries					
182	Name:	Custom Built Computers	A8NE (S)	589	-	384488 399070
	Location:	51-52 New Mount St, Manchester, Lancashire, M4 4DE				
	Classification:	Computer Manufacturers				
	Status:	**Active**				
	Positional Accuracy:	Manually positioned to the road within the address or location				
	Contemporary Trade Directory Entries					
183	Name:	V S M	A7NE (SW)	576	-	383907 399296
	Location:	29, Park Street, Manchester, M3 1EU				
	Classification:	Car Body Repairs				
	Status:	**Inactive**				
	Positional Accuracy:	Automatically positioned to the address				
	Contemporary Trade Directory Entries					
184	Name:	Barlinda Leathergoods (Handbags & Purses) Ltd	A17SE (NW)	579	-	383976 400096
	Location:	3, Bradstone Road, Manchester, M8 8WA				
	Classification:	Leather Garments & Products				
	Status:	**Inactive**				
	Positional Accuracy:	Automatically positioned to the address				
	Contemporary Trade Directory Entries					
184	Name:	J A Harrison & Co (Manchester) Ltd	A17SE (NW)	596	-	383957 400102
	Location:	Britain Works, Sherborne Street, Manchester, M8 8HP				
	Classification:	Seal & Joint Manufacturers				
	Status:	**Active**				
	Positional Accuracy:	Automatically positioned to the address				
	Contemporary Trade Directory Entries					
185	Name:	Starlit Clothing Manufacturers	A7NE (SW)	592	-	383943 399233
	Location:	2, Dutton Street, Manchester, Lancashire, M3 1LE				
	Classification:	Clothing & Fabrics - Manufacturers				
	Status:	**Inactive**				
	Positional Accuracy:	Manually positioned to the address or location				

Map ID	Details		Quadrant Reference (Compass	Estimated Distance From Site	Contact	NGR
	Contemporary Trade Directory Entries					
186	Name:	Direct Door Stores Ltd	A14NW (E)	598	-	384976 399679
	Location:	Vauxhall Works, Vauxhall Street, Manchester, M40 7RZ				
	Classification:	Door Manufacturers - Domestic				
	Status:	**Inactive**				
	Positional Accuracy:	Automatically positioned to the address				
	Contemporary Trade Directory Entries					
187	Name:	J Walsh & Son Ltd	A12SE (SW)	598	-	383840 399359
	Location:	47, Dutton Street, Manchester, M3 1LF				
	Classification:	Bags, Belts & Accessories - Manufacturers & Suppliers				
	Status:	**Active**				
	Positional Accuracy:	Automatically positioned to the address				
	Contemporary Trade Directory Entries					
187	Name:	Joseph Segal Ltd	A12SE (SW)	601	-	383826 399378
	Location:	Corness House, Julie Street, Manchester, Lancashire, M3 1DQ				
	Classification:	Bags, Belts & Accessories - Manufacturers & Suppliers				
	Status:	**Active**				
	Positional Accuracy:	Manually positioned to the address or location				
	Contemporary Trade Directory Entries					
188	Name:	Sabah International Leatherwear Ltd	A17SE (NW)	599	-	383875 400012
	Location:	41, Broughton Street, Manchester, M8 8AN				
	Classification:	Leather Merchants & Wholesalers				
	Status:	**Inactive**				
	Positional Accuracy:	Automatically positioned to the address				
	Contemporary Trade Directory Entries					
188	Name:	Mia Fashions	A17SE (NW)	599	-	383875 400012
	Location:	41, Broughton Street, Manchester, M8 8AN				
	Classification:	Clothing & Fabrics - Manufacturers				
	Status:	**Active**				
	Positional Accuracy:	Automatically positioned to the address				
	Contemporary Trade Directory Entries					
188	Name:	Sabah International Leatherwear	A17SE (NW)	599	-	383875 400012
	Location:	41, Broughton Street, Manchester, M8 8AN				
	Classification:	Leather Garments & Products				
	Status:	**Active**				
	Positional Accuracy:	Automatically positioned to the address				
	Contemporary Trade Directory Entries					
188	Name:	Hain Celestial	A12NE (NW)	615	-	383836 399982
	Location:	Unit 10, Commerce House, 54, Derby Street, Manchester, Lancashire, M8 8HF				
	Classification:	Food Products - Manufacturers				
	Status:	**Active**				
	Positional Accuracy:	Automatically positioned to the address				
	Contemporary Trade Directory Entries					
188	Name:	Samson Hosiery Ltd	A12NE (NW)	615	-	383836 399982
	Location:	Commerce House, 54, Derby Street, Manchester, M8 8HF				
	Classification:	Lingerie & Hosiery Manufacturers & Wholesalers				
	Status:	**Active**				
	Positional Accuracy:	Automatically positioned to the address				
	Contemporary Trade Directory Entries					
188	Name:	2nd Chance	A12NE (NW)	615	-	383835 399981
	Location:	Unit 20B,Commerce House,54 Derby St, Manchester, Lancashire, M8 8HF				
	Classification:	Classic Car Specialists				
	Status:	**Inactive**				
	Positional Accuracy:	Manually positioned to the address or location				
	Contemporary Trade Directory Entries					
188	Name:	Young Sansi	A12NE (NW)	615	-	383835 399982
	Location:	Commerce House,Derby St, Manchester, Lancashire, M8 8HF				
	Classification:	Children & Babywear - Manufacturers & Wholesalers				
	Status:	**Active**				
	Positional Accuracy:	Manually positioned to the address or location				
	Contemporary Trade Directory Entries					
188	Name:	Cameo Shop Fitting Ltd	A17SE (NW)	647	-	383825 400024
	Location:	47, Broughton Street, Manchester, M8 8AN				
	Classification:	Shop Fittings Manufacturers				
	Status:	**Active**				
	Positional Accuracy:	Automatically positioned to the address				
	Contemporary Trade Directory Entries					
188	Name:	2 C D Designs	A17SE (NW)	658	-	383812 400026
	Location:	21 Cheetwood Rd, Manchester, M8 8AQ				
	Classification:	Lingerie Manufacturers & Wholesalers				
	Status:	**Inactive**				
	Positional Accuracy:	Manually positioned to the address or location				

Map ID	Details	Quadrant Reference (Compass	Estimated Distance From Site	Contact	NGR
	Contemporary Trade Directory Entries				
189	Name: Manchester Household Textiles Location: 26, Southall Street, Manchester, M3 1LG Classification: Leather Products - Manufacturers & Suppliers **Status: Inactive** Positional Accuracy: Automatically positioned to the address	A12SE (W)	601	-	383791 399458
	Contemporary Trade Directory Entries				
189	Name: M S C Platforms Location: 28, Southall Street, Manchester, Lancashire, M3 1LG Classification: Hydraulic Equipment & Accessories - Sales & Service **Status: Inactive** Positional Accuracy: Manually positioned to the address or location	A12SE (W)	601	-	383791 399458
	Contemporary Trade Directory Entries				
190	Name: B Sternberg & Sons (Textiles) Ltd Location: Bernstern House, 23-23a, Elizabeth Street, Manchester, M8 8BB Classification: Textile Manufacturing **Status: Active** Positional Accuracy: Automatically positioned to the address	A18SW (N)	602	-	384189 400243
	Contemporary Trade Directory Entries				
191	Name: A N Fashions Location: Unit 2, Trading Centre, Sherborne Street, Manchester, M8 8LR Classification: Clothing & Fabrics - Manufacturers **Status: Active** Positional Accuracy: Automatically positioned to the address	A18SW (NW)	604	-	384038 400175
	Contemporary Trade Directory Entries				
191	Name: Finlays'S Foods Location: Unit 1, Trading Centre, Sherborne Street, Manchester, Lancashire, M8 8LR Classification: Food Products - Manufacturers **Status: Active** Positional Accuracy: Automatically positioned to the address	A17SE (NW)	618	-	384007 400172
	Contemporary Trade Directory Entries				
192	Name: J J Blackledge (Manchester) Ltd Location: 16, Sharp Street, Manchestar, M4 4BZ Classification: Leather Garments & Products **Status: Inactive** Positional Accuracy: Automatically positioned to the address	A8NE (S)	614	-	384589 399073
	Contemporary Trade Directory Entries				
193	Name: Comet Group Plc Location: Unit 2, Manchester Fort Shopping Park, Cheetham Hill Road, Manchester, M8 8EP Classification: Electrical Goods Sales, Manufacturers & Wholesalers **Status: Active** Positional Accuracy: Automatically positioned to the address	A18SE (NE)	614	-	384678 400198
	Contemporary Trade Directory Entries				
194	Name: Northern Fires Location: 3-9, Gould Street, Manchester, Lancashire, M4 4BY Classification: Fireplaces & Mantelpieces **Status: Inactive** Positional Accuracy: Automatically positioned to the address	A8NE (SE)	623	-	384654 399091
	Contemporary Trade Directory Entries				
194	Name: Marble Brewery Location: 73, Rochdale Road, Manchester, M4 4HY Classification: Brewers **Status: Active** Positional Accuracy: Automatically positioned to the address	A8NE (SE)	627	-	384670 399095
	Contemporary Trade Directory Entries				
195	Name: Cross Location: Sherborne St, Manchester, Lancashire, M8 8LR Classification: Clothing & Fabrics - Manufacturers **Status: Active** Positional Accuracy: Manually positioned to the road within the address or location	A17SE (NW)	634	-	383955 400152
	Contemporary Trade Directory Entries				
196	Name: Decor 8 Northern Ltd Location: Unit 2, Trading Estate, Sudell Street, Manchester, M4 4JQ Classification: Painting & Decorating Supplies **Status: Active** Positional Accuracy: Automatically positioned to the address	A9NW (SE)	658	-	384826 399169
	Contemporary Trade Directory Entries				
196	Name: Crown Brolac Decorator Centre Location: Unit 1, Trading Estate, Sudell Street, Manchester, M4 4JQ Classification: Painting & Decorating Supplies **Status: Active** Positional Accuracy: Automatically positioned to the address	A9NW (SE)	665	-	384803 399140

Map ID	Details		Quadrant Reference (Compass	Estimated Distance From Site	Contact	NGR
	Contemporary Trade Directory Entries					
197	Name:	Usman Fashions	A8NE	662	-	384490
	Location:	11, Dyche Street, Manchester, M4 4BQ	(S)			398997
	Classification:	Clothing & Fabrics - Manufacturers				
	Status:	**Active**				
	Positional Accuracy:	Automatically positioned to the address				
	Contemporary Trade Directory Entries					
197	Name:	Master Design Ltd	A8NE	662	-	384490
	Location:	11, Dyche Street, Manchester, M4 4BQ	(S)			398997
	Classification:	Clothing & Fabrics - Manufacturers				
	Status:	**Inactive**				
	Positional Accuracy:	Automatically positioned to the address				
	Contemporary Trade Directory Entries					
198	Name:	Jessops Chapefields	A18SE	676	-	384575
	Location:	Unit 1, Manchester Fort Shopping Park, Cheetham Hill Road, Manchester, Lancashire, M8 8EP	(N)			400309
	Classification:	Photographic Processors				
	Status:	**Inactive**				
	Positional Accuracy:	Manually positioned to the address or location				
	Contemporary Trade Directory Entries					
199	Name:	H M G Paints	A14NW	703	-	385008
	Location:	Collyhurst Rd, Manchester, Lancashire, M40 7RU	(NE)			399974
	Classification:	Coating Specialists				
	Status:	**Active**				
	Positional Accuracy:	Manually positioned to the road within the address or location				
	Contemporary Trade Directory Entries					
199	Name:	Ivc	A14NW	712	-	385013
	Location:	Collyhurst Rd, Manchester, Lancashire, M40 7RU	(NE)			399984
	Classification:	Paint Manufacturers				
	Status:	**Active**				
	Positional Accuracy:	Manually positioned to the road within the address or location				
	Contemporary Trade Directory Entries					
200	Name:	Smithfield Service Station	A8SE	708	-	384592
	Location:	12, Rochdale Road, Manchester, M4 4JR	(S)			398975
	Classification:	Garage Services				
	Status:	**Inactive**				
	Positional Accuracy:	Automatically positioned to the address				
	Contemporary Trade Directory Entries					
201	Name:	H M G Paints Ltd	A19SW	730	-	385022
	Location:	Collyhurst Rd, Manchester, M40 7RU	(NE)			400006
	Classification:	Paint Manufacturers				
	Status:	**Inactive**				
	Positional Accuracy:	Manually positioned to the road within the address or location				
	Contemporary Trade Directory Entries					
201	Name:	Alpha	A19SW	760	-	385029
	Location:	240-248 Collyhurst Rd, Manchester, M40 7RQ	(NE)			400054
	Classification:	Garage Services				
	Status:	**Active**				
	Positional Accuracy:	Manually positioned to the road within the address or location				
	Contemporary Trade Directory Entries					
202	Name:	Cosy Home Furnishings Ltd	A12NW	749	-	383649
	Location:	Premier House, Premier Road, Manchester, Lancashire, M8 8HH	(W)			399891
	Classification:	Soft Furnishings - Manufacturers				
	Status:	**Active**				
	Positional Accuracy:	Automatically positioned to the address				
	Contemporary Trade Directory Entries					
203	Name:	Eden Fashions Ltd	A8SE	761	-	384570
	Location:	53, Marshall Street, Manchester, M4 5FU	(S)			398913
	Classification:	Clothing & Fabrics - Manufacturers				
	Status:	**Inactive**				
	Positional Accuracy:	Automatically positioned to the address				
	Contemporary Trade Directory Entries					
203	Name:	Two Star Fashions Ltd	A8SE	761	-	384570
	Location:	53, Marshall Street, Manchester, M4 5FU	(S)			398913
	Classification:	Clothing & Fabrics - Manufacturers				
	Status:	**Active**				
	Positional Accuracy:	Automatically positioned to the address				
	Contemporary Trade Directory Entries					
204	Name:	Orient Express Northern Bell	A8SW	764	-	384033
	Location:	Victoria Station, 1, Todd Street, Manchester, M3 1PB	(SW)			398963
	Classification:	Railways				
	Status:	**Active**				
	Positional Accuracy:	Automatically positioned to the address				

Map ID	Details		Quadrant Reference (Compass	Estimated Distance From Site	Contact	NGR
	Contemporary Trade Directory Entries					
205	Name:	Lekha Imports Ltd	A7NW	774	-	383670
	Location:	149, Great Ducie Street, Manchester, Lancashire, M3 1FB	(SW)			399303
	Classification:	Clothing & Fabrics - Manufacturers				
	Status:	**Active**				
	Positional Accuracy:	Manually positioned to the address or location				
	Contemporary Trade Directory Entries					
206	Name:	Gale Force Cases Ltd	A12SW	775	-	383621
	Location:	Unit 5, 153, Great Ducie Street, Manchester, Lancashire, M3 1FB	(W)			399418
	Classification:	Container Manufacturers				
	Status:	**Active**				
	Positional Accuracy:	Manually positioned to the address or location				
	Contemporary Trade Directory Entries					
207	Name:	Tile Mart	A12SW	777	-	383598
	Location:	165A Great Ducie St, Manchester, Lancashire, M3 1FF	(W)			399498
	Classification:	Tile Manufacturers				
	Status:	**Active**				
	Positional Accuracy:	Manually positioned to the road within the address or location				
	Contemporary Trade Directory Entries					
207	Name:	Phone Accessories For You	A12SW	805	-	383567
	Location:	173, Great Ducie Street, Manchester, M3 1FF	(W)			399509
	Classification:	Mobile Phone Accessories and Car Kits				
	Status:	**Active**				
	Positional Accuracy:	Automatically positioned to the address				
	Contemporary Trade Directory Entries					
207	Name:	La Sports	A12SW	806	-	383573
	Location:	165, Great Ducie Street, MANCHESTER, M3 1FF	(W)			399474
	Classification:	Footwear Manufacturers & Wholesale				
	Status:	**Active**				
	Positional Accuracy:	Manually positioned to the address or location				
	Contemporary Trade Directory Entries					
208	Name:	Altertist Ltd	A8SE	785	-	384637
	Location:	32, Mason Street, Manchester, M4 5EY	(S)			398909
	Classification:	Clothing & Fabrics - Manufacturers				
	Status:	**Active**				
	Positional Accuracy:	Automatically positioned to the address				
	Contemporary Trade Directory Entries					
208	Name:	New Fashion	A8SE	785	-	384637
	Location:	32, Mason Street, Manchester, M4 5EY	(S)			398909
	Classification:	Clothing & Fabrics - Manufacturers				
	Status:	**Active**				
	Positional Accuracy:	Automatically positioned to the address				
	Contemporary Trade Directory Entries					
208	Name:	Fax Tip Ltd	A8SE	785	-	384637
	Location:	32, Mason Street, Manchester, M4 5EY	(S)			398909
	Classification:	Bags, Belts & Accessories - Manufacturers & Suppliers				
	Status:	**Active**				
	Positional Accuracy:	Automatically positioned to the address				
	Contemporary Trade Directory Entries					
208	Name:	Euro Clothing	A8SE	788	-	384603
	Location:	Mason St, Manchester, M4 5EY	(S)			398894
	Classification:	Clothing & Fabrics - Manufacturers				
	Status:	**Inactive**				
	Positional Accuracy:	Manually positioned to the road within the address or location				
	Contemporary Trade Directory Entries					
208	Name:	W A S P Studios	A8SE	792	-	384629
	Location:	30a, Mason Street, Manchester, M4 5EY	(S)			398898
	Classification:	T-Shirts				
	Status:	**Active**				
	Positional Accuracy:	Automatically positioned to the address				
	Contemporary Trade Directory Entries					
208	Name:	Euro Clothing	A8SE	792	-	384629
	Location:	30a, Mason Street, Manchester, M4 5EY	(S)			398898
	Classification:	Clothing & Fabrics - Manufacturers				
	Status:	**Inactive**				
	Positional Accuracy:	Automatically positioned to the address				
	Contemporary Trade Directory Entries					
208	Name:	Al-Katib Technology	A8SE	792	-	384629
	Location:	30a, Mason Street, Manchester, Lancashire, M4 5EY	(S)			398898
	Classification:	Electronic Equipment - Manufacturers & Assemblers				
	Status:	**Inactive**				
	Positional Accuracy:	Manually positioned to the address or location				

Map ID	Details		Quadrant Reference (Compass	Estimated Distance From Site	Contact	NGR
	Contemporary Trade Directory Entries					
208	Name:	Tamora Fashions	A8SE	792	-	384628
	Location:	30 Mason St, Manchester, M4 5EY	(S)			398898
	Classification:	Clothing & Fabrics - Manufacturers				
	Status:	**Inactive**				
	Positional Accuracy:	Manually positioned to the address or location				
	Contemporary Trade Directory Entries					
208	Name:	Diana Design	A8SE	792	-	384629
	Location:	A, 30, Mason Street, Manchester, Lancashire, M4 5EY	(S)			398898
	Classification:	Clothing & Fabrics - Manufacturers				
	Status:	**Inactive**				
	Positional Accuracy:	Automatically positioned to the address				
	Contemporary Trade Directory Entries					
208	Name:	Kayani	A8SE	823	-	384625
	Location:	28, Mason Street, Manchester, M4 5EY	(S)			398864
	Classification:	Clothing & Fabrics - Manufacturers				
	Status:	**Active**				
	Positional Accuracy:	Automatically positioned to the address				
	Contemporary Trade Directory Entries					
209	Name:	Vales Coaches (Manchester) Ltd	A17SW	786	-	383687
	Location:	49, Broughton Street, Manchester, M8 8AN	(NW)			400067
	Classification:	Bus & Coach Operators & Stations				
	Status:	**Active**				
	Positional Accuracy:	Automatically positioned to the address				
	Contemporary Trade Directory Entries					
210	Name:	Dallas Knitwear Manchester Ltd	A8SE	788	-	384487
	Location:	2, Rochdele Road, Manchester, M4 4JR	(S)			398869
	Classification:	Knitwear Manufacturers & Wholesalers				
	Status:	**Inactive**				
	Positional Accuracy:	Automatically positioned to the address				
	Contemporary Trade Directory Entries					
210	Name:	A1 Knitwear Ltd	A8SE	788	-	384487
	Location:	2, Rochdale Road, Manchester, M4 4JR	(S)			398869
	Classification:	Knitwear Manufacturers & Wholesalers				
	Status:	**Inactive**				
	Positional Accuracy:	Automatically positioned to the address				
	Contemporary Trade Directory Entries					
210	Name:	Readyplus Ltd	A8SE	788	-	384487
	Location:	2, Rochdale Road, Manchester, M4 4JR	(S)			398869
	Classification:	Knitwear Manufacturers & Wholesalers				
	Status:	**Inactive**				
	Positional Accuracy:	Automatically positioned to the address				
	Contemporary Trade Directory Entries					
210	Name:	Readyplus	A8SE	788	-	384487
	Location:	2, Rochdale Road, Manchester, Lancashire, M4 4JR	(S)			398869
	Classification:	Clothing & Fabrics - Manufacturers				
	Status:	**Inactive**				
	Positional Accuracy:	Automatically positioned to the address				
	Contemporary Trade Directory Entries					
210	Name:	Gavidero Clothing Co	A8SE	801	-	384481
	Location:	68, Swan Street, Manchester, M4 5JU	(S)			398854
	Classification:	Clothing & Fabrics - Manufacturers				
	Status:	**Inactive**				
	Positional Accuracy:	Automatically positioned to the address				
	Contemporary Trade Directory Entries					
210	Name:	Xenos Clothing	A8SE	808	-	384488
	Location:	60-64, Swan Street, Manchester, M4 5JU	(S)			398848
	Classification:	Children & Babywear - Manufacturers & Wholesalers				
	Status:	**Active**				
	Positional Accuracy:	Automatically positioned to the address				
	Contemporary Trade Directory Entries					
210	Name:	N Q Fireplace Studio	A8SE	808	-	384488
	Location:	60-64, Swan Street, Manchester, Lancashire, M4 5JU	(S)			398848
	Classification:	Fireplaces & Mantelpieces				
	Status:	**Active**				
	Positional Accuracy:	Automatically positioned to the address				
	Contemporary Trade Directory Entries					
211	Name:	Fashion Mania	A8SE	800	-	384549
	Location:	13, Mason Street, Manchester, M4 5FT	(S)			398867
	Classification:	Clothing & Fabrics - Manufacturers				
	Status:	**Inactive**				
	Positional Accuracy:	Automatically positioned to the address				

Map ID	Details		Quadrant Reference (Compass	Estimated Distance From Site	Contact	NGR
	Contemporary Trade Directory Entries					
211	Name:	Mash Fashions	A8SE	800	-	384549
	Location:	13, Mason Street, Manchester, M4 5FT	(S)			398867
	Classification:	Clothing & Fabrics - Manufacturers				
	Status:	**Inactive**				
	Positional Accuracy:	Automatically positioned to the address				
	Contemporary Trade Directory Entries					
211	Name:	New Faz Fashions	A8SE	800	-	384549
	Location:	13, Mason Street, Manchester, M4 5FT	(S)			398867
	Classification:	Clothing & Fabrics - Manufacturers				
	Status:	**Inactive**				
	Positional Accuracy:	Automatically positioned to the address				
	Contemporary Trade Directory Entries					
211	Name:	Milano Knitting Co	A8SE	800	-	384549
	Location:	13, Mason Street, Manchester, M4 5FT	(S)			398867
	Classification:	Knitwear Manufacturers & Wholesalers				
	Status:	**Inactive**				
	Positional Accuracy:	Automatically positioned to the address				
	Contemporary Trade Directory Entries					
211	Name:	Daisy Fashions Ltd	A8SE	800	-	384549
	Location:	13, Mason Street, Manchester, M4 5FT	(S)			398867
	Classification:	Clothing & Fabrics - Manufacturers				
	Status:	**Inactive**				
	Positional Accuracy:	Automatically positioned to the address				
	Contemporary Trade Directory Entries					
211	Name:	Topline Fashions (Manchester) Ltd	A8SE	800	-	384549
	Location:	42, Cable Street, Manchester, M4 5FW	(S)			398867
	Classification:	Clothing & Fabrics - Manufacturers				
	Status:	**Active**				
	Positional Accuracy:	Automatically positioned to the address				
	Contemporary Trade Directory Entries					
211	Name:	Mcewen	A8SE	800	-	384549
	Location:	13, Mason Street, Manchester, M4 5FT	(S)			398867
	Classification:	Engineers - General				
	Status:	**Inactive**				
	Positional Accuracy:	Automatically positioned to the address				
	Contemporary Trade Directory Entries					
211	Name:	Uk Penel	A8SE	814	-	384518
	Location:	55, Cable Street, Manchester, Lancashire, M4 5DF	(S)			398847
	Classification:	PVC-U Products - Manufacturers & Suppliers				
	Status:	**Inactive**				
	Positional Accuracy:	Manually positioned to the address or location				
	Contemporary Trade Directory Entries					
211	Name:	Instep	A8SE	814	-	384518
	Location:	55, Cable Street, Manchester, Lancashire, M4 5DF	(S)			398847
	Classification:	Clothing & Fabrics - Manufacturers				
	Status:	**Inactive**				
	Positional Accuracy:	Manually positioned to the address or location				
	Contemporary Trade Directory Entries					
211	Name:	E & A Auto Services	A8SE	840	-	384566
	Location:	15 Cable St, Ancoats, Manchester, Lancs, M4 5EG	(S)			398831
	Classification:	Mot Testing Centres				
	Status:	**Active**				
	Positional Accuracy:	Manually positioned to the road within the address or location				
	Contemporary Trade Directory Entries					
212	Name:	Hexagon International Transport Ltd	A17SE	806	-	383877
	Location:	Cheetwood Road, Manchester, M8 8AQ	(NW)			400310
	Classification:	Freight Forwarders				
	Status:	**Active**				
	Positional Accuracy:	Automatically positioned to the address				
	Contemporary Trade Directory Entries					
213	Name:	Top Styles (Manchester) Ltd	A12NW	807	-	383562
	Location:	Sagar House, 7, Sagar Street, Manchester, M8 8EU	(W)			399780
	Classification:	Clothing & Fabrics - Manufacturers				
	Status:	**Inactive**				
	Positional Accuracy:	Automatically positioned to the address				
	Contemporary Trade Directory Entries					
213	Name:	City Support Services	A12NW	810	-	383562
	Location:	6, Howard Street, Manchester, Lancashire, M8 8EN	(W)			399795
	Classification:	Cleaning Services - Commercial				
	Status:	**Inactive**				
	Positional Accuracy:	Manually positioned to the address or location				

Map ID	Details		Quadrant Reference (Compass	Estimated Distance From Site	Contact	NGR
	Contemporary Trade Directory Entries					
214	Name:	R K Sports	A12SW	808	-	383552
	Location:	26, Bury New Road, Manchester, M8 8EL	(W)			399641
	Classification:	Leisure & Sportswear Manufacturers & Wholesalers				
	Status:	**Inactive**				
	Positional Accuracy:	Automatically positioned to the address				
	Contemporary Trade Directory Entries					
214	Name:	Shell	A12SW	824	-	383536
	Location:	Bury New Rd, Manchester, Lancashire, M8 8FW	(W)			399620
	Classification:	Petrol Filling Stations				
	Status:	**Active**				
	Positional Accuracy:	Manually positioned to the road within the address or location				
	Contemporary Trade Directory Entries					
214	Name:	M & S Electrical	A12SW	835	-	383526
	Location:	17-19, Bury New Road, Manchester, M8 8FW	(W)			399599
	Classification:	Electrical Goods Sales, Manufacturers & Wholesalers				
	Status:	**Active**				
	Positional Accuracy:	Automatically positioned to the address				
	Contemporary Trade Directory Entries					
215	Name:	Powerplus Enterprises	A17SE	808	-	383766
	Location:	Westerdale House, Harthill Street, Manchester, M8 8AG	(NW)			400211
	Classification:	Electrical Goods Sales, Manufacturers & Wholesalers				
	Status:	**Active**				
	Positional Accuracy:	Automatically positioned to the address				
	Contemporary Trade Directory Entries					
216	Name:	C & S	A8SE	832	-	384704
	Location:	2-4, Goulden Street, Manchester, M4 5EW	(SE)			398885
	Classification:	Garage Services				
	Status:	**Inactive**				
	Positional Accuracy:	Automatically positioned to the address				
	Contemporary Trade Directory Entries					
217	Name:	Super Style Windows Ltd	A8SE	846	-	384604
	Location:	55, Cable Street, Manchester, M4 5DF	(S)			398834
	Classification:	Window Frame Manufacturers				
	Status:	**Active**				
	Positional Accuracy:	Automatically positioned to the address				
	Contemporary Trade Directory Entries					
217	Name:	A V S Knitwear Ltd	A8SE	846	-	384604
	Location:	55, Cable Street, Manchester, Lancashire, M4 5DF	(S)			398834
	Classification:	Knitwear Manufacturers & Wholesalers				
	Status:	**Inactive**				
	Positional Accuracy:	Manually positioned to the address or location				
	Contemporary Trade Directory Entries					
217	Name:	Uk Panel	A8SE	846	-	384604
	Location:	55, Cable Street, Manchester, Lancashire, M4 5DF	(S)			398834
	Classification:	PVC-U Products - Manufacturers & Suppliers				
	Status:	**Active**				
	Positional Accuracy:	Manually positioned to the address or location				
	Contemporary Trade Directory Entries					
217	Name:	Barkat Knitwear Manufacturing Co Ltd	A8SE	861	-	384586
	Location:	Cable St, Manchester, Lancashire, M4 5DF	(S)			398814
	Classification:	Knitwear Manufacturers & Wholesalers				
	Status:	**Active**				
	Positional Accuracy:	Manually positioned to the road within the address or location				
	Contemporary Trade Directory Entries					
218	Name:	Kwik-Fit	A17SW	848	-	383664
	Location:	102-104, Waterloo Road, Manchester, M8 8AF	(NW)			400146
	Classification:	Exhaust & Shock Absorber Centres				
	Status:	**Inactive**				
	Positional Accuracy:	Automatically positioned to the address				
	Contemporary Trade Directory Entries					
219	Name:	Europasonic	A12SW	850	-	383517
	Location:	11, Sherborne Street, Manchester, M3 1JS	(W)			399545
	Classification:	Distribution Services				
	Status:	**Active**				
	Positional Accuracy:	Automatically positioned to the address				
	Contemporary Trade Directory Entries					
219	Name:	Boosterpoint Ltd	A12SW	857	-	383515
	Location:	12, Sherborne Street, Manchester, M3 1FE	(W)			399510
	Classification:	Telecommunications Equipment & Systems				
	Status:	**Inactive**				
	Positional Accuracy:	Automatically positioned to the address				

Map ID	Details		Quadrant Reference (Compass	Estimated Distance From Site	Contact	NGR
	Contemporary Trade Directory Entries					
220	Name:	Cheetham Service Station	A12NW	851	-	383541
	Location:	Waterloo Road, Manchester, M8 8GJ	(W)			399887
	Classification:	Petrol Filling Stations				
	Status:	**Active**				
	Positional Accuracy:	Automatically positioned to the address				
	Contemporary Trade Directory Entries					
220	Name:	Robinson Motors Ltd	A12NW	851	-	383541
	Location:	Cheetham Service Station, Waterloo Road, Manchester, Lancashire, M8 8GJ	(W)			399887
	Classification:	Garage Services				
	Status:	**Active**				
	Positional Accuracy:	Automatically positioned to the address				
	Contemporary Trade Directory Entries					
221	Name:	Andrew Lindsay	A12NW	851	-	383562
	Location:	67, Derby Street, Manchester, M8 8HE	(W)			399952
	Classification:	Electrical Goods - Manufacturers & Wholesalers				
	Status:	**Inactive**				
	Positional Accuracy:	Automatically positioned to the address				
	Contemporary Trade Directory Entries					
222	Name:	Fields Press Ltd	A17SW	853	-	383616
	Location:	96-98, Waterloo Road, Manchester, M8 8AW	(NW)			400078
	Classification:	Printers				
	Status:	**Active**				
	Positional Accuracy:	Automatically positioned to the address				
	Contemporary Trade Directory Entries					
223	Name:	Zurich Warranty	A17SE	858	-	383723
	Location:	Brightside House, 122, Waterloo Road, Manchester, M8 8AS	(NW)			400238
	Classification:	Engineering Services				
	Status:	**Inactive**				
	Positional Accuracy:	Automatically positioned to the address				
	Contemporary Trade Directory Entries					
224	Name:	Manchester Wholesale Tools	A12NW	862	-	383501
	Location:	5, Sagar Street, Manchester, Lancashire, M8 8EU	(W)			399739
	Classification:	Machine Tools - Manufacturers & Distributors				
	Status:	**Active**				
	Positional Accuracy:	Automatically positioned to the address				
	Contemporary Trade Directory Entries					
224	Name:	Digital Electronics Centre	A12NW	873	-	383493
	Location:	52, Bury New Road, Manchester, M8 8EL	(W)			399767
	Classification:	Electrical Goods Sales, Manufacturers & Wholesalers				
	Status:	**Active**				
	Positional Accuracy:	Automatically positioned to the address				
	Contemporary Trade Directory Entries					
224	Name:	S J Cellular Ltd	A12NW	878	-	383494
	Location:	58, Bury New Road, Manchester, M8 8FJ	(W)			399805
	Classification:	Mobile Phone Accessories and Car Kits				
	Status:	**Active**				
	Positional Accuracy:	Automatically positioned to the address				
	Contemporary Trade Directory Entries					
224	Name:	S J Cellular Ltd	A12NW	878	-	383494
	Location:	58, Bury New Road, Manchester, M8 8FJ	(W)			399805
	Classification:	Mobile Phone Accessories and Car Kits				
	Status:	**Active**				
	Positional Accuracy:	Automatically positioned to the address				
	Contemporary Trade Directory Entries					
225	Name:	Liberty Computers	A18NW	868	-	384224
	Location:	86, Heywood Street, Manchester, M8 0DT	(N)			400523
	Classification:	Computer Manufacturers				
	Status:	**Inactive**				
	Positional Accuracy:	Automatically positioned to the address				
	Contemporary Trade Directory Entries					
226	Name:	Needs Electrical	A7SE	871	-	383810
	Location:	Unit 3, Mirabel Street, Manchester, M3 1PJ	(SW)			398978
	Classification:	Electrical Goods Sales, Manufacturers & Wholesalers				
	Status:	**Active**				
	Positional Accuracy:	Automatically positioned to the address				
	Contemporary Trade Directory Entries					
226	Name:	Gls Ceramics	A7NE	891	-	383769
	Location:	2a, Mirabel Street, Manchester, Lancashire, M3 1PJ	(SW)			398987
	Classification:	Ceramic Manufacturers, Supplies & Services				
	Status:	**Inactive**				
	Positional Accuracy:	Manually positioned to the address or location				

Map ID	Details		Quadrant Reference (Compass	Estimated Distance From Site	Contact	NGR
	Contemporary Trade Directory Entries					
227	Name:	Spoil Sports	A12NW	876	-	383484
	Location:	45, Bury New Road, Manchester, M8 8EF	(W)			399688
	Classification:	Leisure & Sportswear Manufacturers & Wholesalers				
	Status:	**Active**				
	Positional Accuracy:	Automatically positioned to the address				
	Contemporary Trade Directory Entries					
227	Name:	Anwar	A12NW	881	-	383479
	Location:	47, Bury New Road, Manchester, M8 8EF	(W)			399694
	Classification:	T-Shirts				
	Status:	**Inactive**				
	Positional Accuracy:	Automatically positioned to the address				
	Contemporary Trade Directory Entries					
227	Name:	Enkay Sports & Leisure	A12SW	883	-	383477
	Location:	10-16, Harris Street, Manchester, M8 8EG	(W)			399649
	Classification:	Leisure & Sportswear Manufacturers & Wholesalers				
	Status:	**Active**				
	Positional Accuracy:	Automatically positioned to the address				
	Contemporary Trade Directory Entries					
227	Name:	Royle Service	A12NW	903	-	383457
	Location:	14 Lockett St, Manchester, Lancashire, M8 8EE	(W)			399682
	Classification:	Bags, Belts & Accessories - Manufacturers & Suppliers				
	Status:	**Inactive**				
	Positional Accuracy:	Manually positioned to the address or location				
	Contemporary Trade Directory Entries					
227	Name:	Crown Sports	A12NW	904	-	383458
	Location:	57-59, Bury New Road, Manchester, M8 8FX	(W)			399727
	Classification:	Leisure & Sportswear Manufacturers & Wholesalers				
	Status:	**Active**				
	Positional Accuracy:	Automatically positioned to the address				
	Contemporary Trade Directory Entries					
227	Name:	Lawrayne	A12NW	913	-	383449
	Location:	13, Lockett Street, Manchester, M8 8EE	(W)			399721
	Classification:	Clothing & Fabrics - Manufacturers				
	Status:	**Inactive**				
	Positional Accuracy:	Automatically positioned to the address				
	Contemporary Trade Directory Entries					
227	Name:	Handy Bags	A12NW	917	-	383442
	Location:	10, Lockett Street, Manchester, M8 8EE	(W)			399674
	Classification:	Bags, Belts & Accessories - Manufacturers & Suppliers				
	Status:	**Active**				
	Positional Accuracy:	Automatically positioned to the address				
	Contemporary Trade Directory Entries					
228	Name:	Brusecure	A14NE	878	-	385228
	Location:	Hamerton Rd, Manchester, Lancashire, M40 7RF	(E)			399886
	Classification:	Commercial Cleaning Services				
	Status:	**Active**				
	Positional Accuracy:	Manually positioned to the road within the address or location				
	Contemporary Trade Directory Entries					
229	Name:	D T M	A17NE	879	-	383988
	Location:	Herbert St, Manchester, M8 0DG	(NW)			400462
	Classification:	Garage Services				
	Status:	**Inactive**				
	Positional Accuracy:	Manually positioned to the road within the address or location				
	Contemporary Trade Directory Entries					
229	Name:	D T M	A17NE	907	-	383976
	Location:	1, Herbert Street, MANCHESTER, M8 0DG	(NW)			400486
	Classification:	Garage Services				
	Status:	**Active**				
	Positional Accuracy:	Automatically positioned to the address				
	Contemporary Trade Directory Entries					
230	Name:	Alanda	A7NW	879	-	383646
	Location:	1 Mary St, Manchester, Lancashire, M3 1DZ	(SW)			399140
	Classification:	Ceramic Manufacturers, Supplies & Services				
	Status:	**Inactive**				
	Positional Accuracy:	Manually positioned to the road within the address or location				
	Contemporary Trade Directory Entries					
231	Name:	Pearl Textiles	A8SE	899	-	384684
	Location:	14, Addington Street, Manchester, M4 5FQ	(S)			398804
	Classification:	Lace Manufacturers				
	Status:	**Active**				
	Positional Accuracy:	Automatically positioned to the address				

Map ID	Details	Quadrant Reference (Compass	Estimated Distance From Site	Contact	NGR
	Contemporary Trade Directory Entries				
231	Name: Saira Of Manchester Ltd Location: 4 Addington St, Manchester, Lancashire, M4 5FQ Classification: Clothing & Fabrics - Manufacturers **Status: Active** Positional Accuracy: Manually positioned to the address or location	A8SE (S)	912	-	384694 398794
	Contemporary Trade Directory Entries				
231	Name: M & S Jaffe Ltd Location: 8, Cable Street, Manchester, M4 5EG Classification: Furniture Manufacturers - Home & Office **Status: Inactive** Positional Accuracy: Automatically positioned to the address	A8SE (S)	916	-	384658 398777
	Contemporary Trade Directory Entries				
232	Name: H J Barton Location: 60, Shudehill, Manchester, M4 4AA Classification: Jewellery Manufacturers & Repairers **Status: Active** Positional Accuracy: Automatically positioned to the address	A8SW (S)	900	-	384339 398749
	Contemporary Trade Directory Entries				
232	Name: Royle & Davies Location: 60, Shudehill, Manchester, M4 4AA Classification: Jewellery Manufacturers & Repairers **Status: Active** Positional Accuracy: Automatically positioned to the address	A8SW (S)	900	-	384339 398749
	Contemporary Trade Directory Entries				
232	Name: G Stevenson Location: 60, Shudehill, Manchester, Lancashire, M4 4AA Classification: Jewellery Manufacturers & Repairers **Status: Active** Positional Accuracy: Manually positioned to the address or location	A8SW (S)	900	-	384339 398749
	Contemporary Trade Directory Entries				
232	Name: Business Equipment & Scales Service Ltd Location: 9, Thomas Street, Manchester, M4 1EU Classification: Cash Registers & Check-Out Equipment **Status: Inactive** Positional Accuracy: Automatically positioned to the address	A8SW (S)	941	-	384326 398708
	Contemporary Trade Directory Entries				
233	Name: Cheetham Auto Parts Location: 170 Waterloo Rd, Manchester, Lancashire, M8 8AE Classification: Car Breakers & Dismantlers **Status: Inactive** Positional Accuracy: Manually positioned to the road within the address or location	A17NE (NW)	900	-	383768 400342
	Contemporary Trade Directory Entries				
234	Name: 1st Central Locksmiths Location: 51-55, Oldham Road, Manchester, M4 5FS Classification: Safes & Vaults - Suppliers & Installers **Status: Active** Positional Accuracy: Automatically positioned to the address	A9SW (SE)	905	-	384816 398859
	Contemporary Trade Directory Entries				
235	Name: Kwik-Fit Location: 35-39, Oldham Road, Manchester, M4 5FG Classification: Exhaust & Shock Absorber Centres **Status: Inactive** Positional Accuracy: Automatically positioned to the address	A9SW (SE)	910	-	384737 398814
	Contemporary Trade Directory Entries				
235	Name: Flats 4 U Location: 35-39, Oldham Road, Manchester, Lancashire, M4 5FG Classification: Car Component Manufacturers **Status: Inactive** Positional Accuracy: Automatically positioned to the address	A9SW (SE)	910	-	384737 398814
	Contemporary Trade Directory Entries				
235	Name: Trade N Save Location: 27-31 Oldham Rd, Manchester, M4 5FG Classification: Car Dealers **Status: Inactive** Positional Accuracy: Manually positioned to the road within the address or location	A9SW (SE)	935	-	384764 398798
	Contemporary Trade Directory Entries				
235	Name: Platting Pallets Location: Oldham Rd, Manchester, M4 5FG Classification: Pallets, Crates & Packing Cases **Status: Inactive** Positional Accuracy: Manually positioned to the road within the address or location	A9SW (SE)	937	-	384754 398792

Map ID	Details		Quadrant Reference (Compass	Estimated Distance From Site	Contact	NGR
	Contemporary Trade Directory Entries					
236	Name:	Vibe Centre	A12NW (W)	911	-	383452 399737
	Location:	61, Bury New Road, Manchester, Lancashire, M8 8FX				
	Classification:	Mobile Phone Accessories and Car Kits				
	Status:	**Active**				
	Positional Accuracy:	Automatically positioned to the address				
	Contemporary Trade Directory Entries					
236	Name:	Sportsworld	A12NW (W)	930	-	383431 399711
	Location:	9, Lockett Street, Manchester, M8 8EE				
	Classification:	Leisure & Sportswear Manufacturers & Wholesalers				
	Status:	**Active**				
	Positional Accuracy:	Automatically positioned to the address				
	Contemporary Trade Directory Entries					
236	Name:	Printec Printers	A12NW (W)	942	-	383419 399711
	Location:	2, Moulton Street, Manchester, Lancashire, M8 8FQ				
	Classification:	Printers				
	Status:	**Active**				
	Positional Accuracy:	Automatically positioned to the address				
	Contemporary Trade Directory Entries					
237	Name:	Kays Joinery	A9NE (SE)	923	-	385127 399115
	Location:	4, Clarion Street, Manchester, Lancashire, M4 5HE				
	Classification:	Joinery Manufacturers				
	Status:	**Inactive**				
	Positional Accuracy:	Automatically positioned to the address				
	Contemporary Trade Directory Entries					
238	Name:	Stege Coach Metrolink	A19NW (NE)	924	-	384964 400377
	Location:	Metrolink House, Queens Road, Manchester, M8 0RY				
	Classification:	Railways				
	Status:	**Active**				
	Positional Accuracy:	Automatically positioned to the address				
	Contemporary Trade Directory Entries					
238	Name:	Metrolink	A19NW (NE)	924	-	384964 400377
	Location:	Metrolink House, Queens Road, Manchester, M8 0RY				
	Classification:	Railways				
	Status:	**Inactive**				
	Positional Accuracy:	Automatically positioned to the address				
	Contemporary Trade Directory Entries					
239	Name:	Nu-Line Manufacturing Co	A12SW (W)	932	-	383441 399496
	Location:	Dickinson Street, Salford, M3 7LW				
	Classification:	Bags, Belts & Accessories - Manufacturers & Suppliers				
	Status:	**Inactive**				
	Positional Accuracy:	Automatically positioned to the address				
	Contemporary Trade Directory Entries					
239	Name:	Dickinson Street Garage	A12SW (W)	932	-	383441 399496
	Location:	Dickinson Street, Salford, M3 7LW				
	Classification:	Garage Servicas				
	Status:	**Active**				
	Positional Accuracy:	Automatically positioned to the address				
	Contemporary Trade Directory Entries					
239	Name:	Extra Range	A12SW (W)	933	-	383440 399496
	Location:	4 Dickinson St, Salford, Lancashire, M3 7LW				
	Classification:	Bags, Belts & Accessories - Manufacturers & Suppliers				
	Status:	**Inactive**				
	Positional Accuracy:	Manually positioned to the address or location				
	Contemporary Trade Directory Entries					
239	Name:	A K Dyson & Co Ltd	A12SW (W)	950	-	383425 399484
	Location:	Overbridge Mill, Sherborne Street West, Salford, M3 7LT				
	Classification:	Textile Manufacturing				
	Status:	**Inactive**				
	Positional Accuracy:	Automatically positioned to the address				
	Contemporary Trade Directory Entries					
239	Name:	J Milom Ltd	A12SW (W)	950	-	383425 399484
	Location:	Springfield Mills, Sherborne Street, Manchester, M3 1ND				
	Classification:	Leisure & Sportswear Manufacturers & Wholesalers				
	Status:	**Active**				
	Positional Accuracy:	Automatically positioned to the address				
	Contemporary Trade Directory Entries					
240	Name:	Hamilton Pharmaceutical Ltd	A12NW (W)	936	-	383429 399760
	Location:	3, Moulton Street, Manchester, M8 8FQ				
	Classification:	Pharmaceutical Manufacturers & Distributors				
	Status:	**Inactive**				
	Positional Accuracy:	Automatically positioned to the address				

Map ID	Details	Quadrant Reference (Compass	Estimated Distance From Site	Contact	NGR
	Contemporary Trade Directory Entries				
240	Name: Sana Electrical Ltd Location: 77, Bury New Road, Manchester, M8 8FX Classification: Electrical Goods Sales, Manufacturers & Wholesalers **Status:** **Active** Positional Accuracy: Automatically positioned to the address	A12NW (W)	938	-	383431 399791
	Contemporary Trade Directory Entries				
240	Name: Shipping & Trading Co (Manchester) Ltd Location: 79, Bury New Road, Manchester, M8 8FX Classification: Electrical Goods Sales, Manufacturers & Wholesalers **Status:** **Inactive** Positional Accuracy: Automatically positioned to the address	A12NW (W)	944	-	383426 399798
	Contemporary Trade Directory Entries				
240	Name: K 2 Kommunications Location: 81, Bury New Road, Manchester, M8 8FX Classification: Telecommunications Equipment & Systems **Status:** **Active** Positional Accuracy: Automatically positioned to the address	A12NW (W)	946	-	383424 399801
	Contemporary Trade Directory Entries				
241	Name: Badger Location: Oldham Rd, Manchester, M4 6AG Classification: Garage Services **Status:** **Active** Positional Accuracy: Manually positioned to the road within the address or location	A9SW (SE)	940	-	384966 398918
	Contemporary Trade Directory Entries				
242	Name: Arax Location: Unit 11B Overbridge Rd, Salford, Lancashire, M7 1SL Classification: Cleaning Materials & Equipment **Status:** **Active** Positional Accuracy: Manually positioned to the road within the address or location	A12SW (W)	942	-	383420 399584
	Contemporary Trade Directory Entries				
243	Name: Hindle Location: 13, Talgarth Road, Manchester, M40 7QA Classification: Printers **Status:** **Inactive** Positional Accuracy: Automatically positioned to the address	A14NE (E)	947	-	385322 399747
	Contemporary Trade Directory Entries				
244	Name: Luton Engineering Services Location: 6 Swan St, Manchester, Lancashire, M4 5JN Classification: Engineering Services **Status:** **Active** Positional Accuracy: Manually positioned to the address or location	A8SE (S)	950	-	384624 398732
	Contemporary Trade Directory Entries				
244	Name: Unique Design Ltd Location: 19-23, Swan Street, Manchester, M4 5JJ Classification: Clothing & Fabrics - Manufacturers **Status:** **Inactive** Positional Accuracy: Automatically positioned to the address	A8SE (S)	952	-	384578 398718
	Contemporary Trade Directory Entries				
244	Name: Marco Services Ltd Location: 15-17, Swan Street, Manchester, M4 5JJ Classification: Freight Forwarders **Status:** **Active** Positional Accuracy: Automatically positioned to the address	A8SE (S)	961	-	384587 398711
	Contemporary Trade Directory Entries				
244	Name: Diamond Trading Co Location: 7-9, Swan Street, Manchester, M4 5JJ Classification: Clothing & Fabrics - Manufacturers **Status:** **Active** Positional Accuracy: Automatically positioned to the address	A8SE (S)	992	-	384619 398687
	Contemporary Trade Directory Entries				
245	Name: Advanced Commercial Kitchens Ltd Location: 60, Oldham Road, Manchester, M4 5EE Classification: Catering Equipment **Status:** **Inactive** Positional Accuracy: Automatically positioned to the address	A9SW (SE)	958	-	384827 398804
	Contemporary Trade Directory Entries				
245	Name: Direct Janitorial Supplies Location: 52-54, Oldham Road, Manchester, M4 5EE Classification: Cleaning Materials & Equipment **Status:** **Inactive** Positional Accuracy: Automatically positioned to the address	A9SW (SE)	959	-	384807 398792

Map ID	Details		Quadrant Reference (Compass	Estimated Distance From Site	Contact	NGR
	Contemporary Trade Directory Entries					
246	Name:	Ged Crewe Ltd	A9SW	974	-	384980
	Location:	114, Oldham Road, Manchester, M4 6AG	(SE)			398886
	Classification:	Printers				
	Status:	**Active**				
	Positional Accuracy:	Automatically positioned to the address				
	Contemporary Trade Directory Entries					
246	Name:	T Brown & Son	A9SW	993	-	384991
	Location:	Primrose St,Off Oldham Rd, Manchester, M4 6AG	(SE)			398870
	Classification:	Garage Services				
	Status:	**Active**				
	Positional Accuracy:	Manually positioned to the road within the address or location				
	Contemporary Trade Directory Entries					
247	Name:	Nouveau	A8SW	980	-	384173
	Location:	9, Shudehill, Manchester, Lancashire, M4 2AF	(S)			398690
	Classification:	Jewellery Manufacturers & Repairers				
	Status:	**Active**				
	Positional Accuracy:	Automatically positioned to the address				
	Contemporary Trade Directory Entries					
247	Name:	T Stensby & Co Ltd	A8SW	986	-	384149
	Location:	1, Shudehill, Manchester, M4 2AF	(S)			398689
	Classification:	Gunsmiths				
	Status:	**Active**				
	Positional Accuracy:	Automatically positioned to the address				
	Contemporary Trade Directory Entries					
247	Name:	Withy Grove Stores Ltd	A8SW	992	-	384140
	Location:	35, Withy Grove, Manchester, M4 2BJ	(S)			398685
	Classification:	Safes & Vaults - Suppliers & Installers				
	Status:	**Active**				
	Positional Accuracy:	Automatically positioned to the address				
	Contemporary Trade Directory Entries					
247	Name:	Withy Grove Stores Ltd	A8SW	992	-	384140
	Location:	35-39, Withy Grove, Manchester, M4 2BJ	(S)			398685
	Classification:	Office Furniture & Equipment				
	Status:	**Inactive**				
	Positional Accuracy:	Automatically positioned to the address				
	Contemporary Trade Directory Entries					
247	Name:	Withy Grove Stores	A8SW	992	-	384140
	Location:	35, Withy Grove, Manchester, M4 2BJ	(S)			398685
	Classification:	Office Furniture & Equipment				
	Status:	**Active**				
	Positional Accuracy:	Automatically positioned to the address				
	Contemporary Trade Directory Entries					
248	Name:	Adhesive & Coating Supplies	A12SW	981	-	383406
	Location:	Sherborne Street West, Salford, M3 7LF	(W)			399421
	Classification:	Adhesives, Glues & Sealants				
	Status:	**Inactive**				
	Positional Accuracy:	Automatically positioned to the address				
	Contemporary Trade Directory Entries					
249	Name:	Seed Ceramics	A8SE	989	-	384454
	Location:	Studio 14, Manchester Craft Centre, 17, Oak Street, Manchester, Lancashire, M4 5JD	(S)			398663
	Classification:	Ceramic Manufacturers, Supplies & Services				
	Status:	**Inactive**				
	Positional Accuracy:	Manually positioned to the address or location				
	Contemporary Trade Directory Entries					
249	Name:	Tracey Birchwood	A8SE	990	-	384453
	Location:	Manchester Craft Centre,Oak St, Manchester, Lancashire, M4 5JD	(S)			398662
	Classification:	Ceramic Manufacturers, Supplies & Services				
	Status:	**Active**				
	Positional Accuracy:	Manually positioned to the address or location				
	Contemporary Trade Directory Entries					
249	Name:	Taylor & Galvin	A8SE	998	-	384434
	Location:	46-48, Copperas Street, Manchester, M4 1HS	(S)			398852
	Classification:	Jewellery Manufacturers & Repairers				
	Status:	**Inactive**				
	Positional Accuracy:	Automatically positioned to the address				
	Contemporary Trade Directory Entries					
250	Name:	Sweatex	A12NW	990	-	383370
	Location:	9-10, Moulton Street, Manchester, Lancashire, M8 8FQ	(W)			399699
	Classification:	Leisure & Sportswear Manufacturers & Wholesalers				
	Status:	**Active**				
	Positional Accuracy:	Automatically positioned to the address				

Map ID	Details		Quadrant Reference (Compass	Estimated Distance From Site	Contact	NGR
	Contemporary Trade Directory Entries					
250	Name:	Discount Traders	A12NW	990	-	383370
	Location:	8, Moulton Street, Manchester, M8 8FQ	(W)			399694
	Classification:	Clocks & Watches - Manufacturers & Wholesalers				
	Status:	**Active**				
	Positional Accuracy:	Automatically positioned to the address				
	Contemporary Trade Directory Entries					
251	Name:	Nt Traders	A12NW	994	-	383376
	Location:	36, Moulton Street, Manchester, M8 8FQ	(W)			399800
	Classification:	Sports Equipment Manufacturers & Distributors				
	Status:	**Active**				
	Positional Accuracy:	Automatically positioned to the address				
	Contemporary Trade Directory Entries					
252	Name:	B J Products Shavers & Spares	A8SW	997	-	384282
	Location:	5, Nicholas Croft, Manchester, M4 1EY	(S)			398656
	Classification:	Electrical Goods Sales, Manufacturers & Wholesalers				
	Status:	**Active**				
	Positional Accuracy:	Automatically positioned to the address				
	Contemporary Trade Directory Entries					
253	Name:	Splash Fone Accessories	A12NW	998	-	383396
	Location:	Unit 9,116 Bury New Rd, Manchester, Lancashire, M8 8EB	(W)			399916
	Classification:	Mobile Phone Accessories and Car Kits				
	Status:	**Active**				
	Positional Accuracy:	Manually positioned to the address or location				
	Contemporary Trade Directory Entries					
254	Name:	Upton Auto Body Repairs	A7SW	1000	-	383678
	Location:	15a Gorton St, Salford, Lancashire, M3 7WN	(SW)			398922
	Classification:	Car Body Repairs				
	Status:	**Inactive**				
	Positional Accuracy:	Manually positioned to the road within the address or location				
	Fuel Station Entries					
255	Name:	Cheetham Hill Filling Station	A13NW	201	-	384182
	Location:	111 Cheetham Hill Road, Manchester, M8 8PY	(NW)			399753
	Brand:	Obsolete				
	Premises Type:	Not Applicable				
	Status:	**Obsolete**				
	Positional Accuracy:	Automatically positioned to the address				
	Fuel Station Entries					
256	Name:	Redbank Service Station	A13SW	367	-	384114
	Location:	58-76 Cheetham Hill Road, Manchester, M4 4EX	(SW)			399381
	Brand:	Unbranded				
	Premises Type:	Petrol Station				
	Status:	**Open**				
	Positional Accuracy:	Manually positioned to the address or location				
	Fuel Station Entries					
256	Name:	Cheetham Hill Service Station	A13SW	369	-	384081
	Location:	37-41 Cheetham Hill Road, Manchester, M4 4FT	(SW)			399412
	Brand:	Obsolete				
	Premises Type:	Not Applicable				
	Status:	**Obsolete**				
	Positional Accuracy:	Automatically positioned to the address				
	Fuel Station Entries					
257	Name:	Kennings Ltd	A18SW	369	-	384351
	Location:	Cheetham Hill Road, Manchester, M8 8LW	(N)			400036
	Brand:	Unbranded				
	Premises Type:	Petrol Station				
	Status:	**Non-Retail**				
	Positional Accuracy:	Automatically positioned to the address				
	Fuel Station Entries					
258	Name:	Rochdale Road Service Station	A9NW	639	-	384740
	Location:	95-109 Rochdale Road, Manchester, M4 4HZ	(SE)			399125
	Brand:	Closed				
	Premises Type:	Petrol Station				
	Status:	**Closed**				
	Positional Accuracy:	Located by supplier to within 100m				
	Fuel Station Entries					
259	Name:	Smithfield Service Station	A8SE	708	-	384592
	Location:	12, Rochdale Road, Bendix Street,Collyhurst,, MANCHESTER, Lancashire, M24 6DP	(S)			398975
	Brand:	Unbranded				
	Premises Type:	Petrol Station				
	Status:	**Closed**				
	Positional Accuracy:	Automatically positioned to the address				

Map ID		Details	Quadrant Reference (Compass	Estimated Distance From Site	Contact	NGR
	Fuel Station Entries					
260	Name:	Cheetham Service Station	A12NW	851	-	383541
	Location:	Waterloo Road, Strangeways,, MANCHESTER, Lancashire, M8 8GJ	(W)			399887
	Brand:	UNBRANDED				
	Premises Type:	Petrol Station				
	Status:	**Open**				
	Positional Accuracy:	Automatically positioned to the address				
	Fuel Station Entries					
260	Name:	Cheetham Service Station	A12NW	851	-	383541
	Location:	Waterloo Road, Manchester, M8 8GJ	(W)			399887
	Brand:	OBSOLETE				
	Premises Type:	Not Applicable				
	Status:	**Obsolete**				
	Positional Accuracy:	Automatically positioned to the address				
	Fuel Station Entries					
261	Name:	Former Garage	A19NW	957	-	384821
	Location:	Queens Road, Smedley, Manchester, M	(NE)			400510
	Brand:	OBSOLETE				
	Premises Type:	Not Applicable				
	Status:	**Obsolete**				
	Positional Accuracy:	Manually positioned to the address or location				

Agency & Hydrological	Version	Update Cycle
Contaminated Land Register Entries and Notices		
Tameside Metropolitan Borough Council - Environmental Health Department	April 2008	Annual Rolling Update
Bury Metropolitan Borough Council - Environmental Health Department	August 2008	Annual Rolling Update
Manchester City Council - Environmental Health Department	July 2008	Annual Rolling Update
Salford City Council - Environmental Health Department	March 2008	Annual Rolling Update
Oldham Metropolitan Borough Council - Environmental Health Department	May 2008	Annual Rolling Update
Trafford Metropolitan Borough Council - Renewal and Environmental Protection	October 2007	Annual Rolling Update
Rochdale Metropolitan Borough Council - Environmental Health Department	September 2008	Annual Rolling Update
Discharge Consents		
Environment Agency - North West Region	July 2008	Quarterly
Enforcement and Prohibition Notices		
Environment Agency - North West Region	September 2008	As notified
Integrated Pollution Controls		
Environment Agency - North West Region	July 2008	Quarterly
Integrated Pollution Prevention And Control		
Environment Agency - North West Region	July 2008	Quarterly
Local Authority Integrated Pollution Prevention And Control		
Tameside Metropolitan Borough Council - Environmental Health Department	April 2008	Annual Rolling Update
Manchester City Council - Environmental Health Department	January 2008	Annual Rolling Update
Rochdale Metropolitan Borough Council - Environmental Health Department	January 2008	Annual Rolling Update
Trafford Metropolitan Borough Council - Environmental Health Department	June 2008	Annual Rolling Update
Bury Metropolitan Borough Council - Environmental Health Department	May 2008	Annual Rolling Update
Oldham Metropolitan Borough Council - Environmental Health Department	November 2006	Annual Rolling Update
Salford City Council - Environmental Health Department	September 2007	Annual Rolling Update
Local Authority Pollution Prevention and Controls		
Tameside Metropolitan Borough Council - Environmental Health Department	April 2008	Annual Rolling Update
Manchester City Council - Environmental Health Department	January 2008	Annual Rolling Update
Rochdale Metropolitan Borough Council - Environmental Health Department	January 2008	Annual Rolling Update
Trafford Metropolitan Borough Council - Environmental Health Department	June 2008	Annual Rolling Update
Bury Metropolitan Borough Council - Environmental Health Department	May 2008	Annual Rolling Update
Oldham Metropolitan Borough Council - Environmental Health Department	November 2006	Annual Rolling Update
Salford City Council - Environmental Health Department	September 2007	Annual Rolling Update
Local Authority Pollution Prevention and Control Enforcements		
Tameside Metropolitan Borough Council - Environmental Health Department	April 2008	Annual Rolling Update
Manchester City Council - Environmental Health Department	January 2008	Annual Rolling Update
Rochdale Metropolitan Borough Council - Environmental Health Department	January 2008	Annual Rolling Update
Trafford Metropolitan Borough Council - Environmental Health Department	June 2008	Annual Rolling Update
Bury Metropolitan Borough Council - Environmental Health Department	May 2008	Annual Rolling Update
Oldham Metropolitan Borough Council - Environmental Health Department	November 2006	Annual Rolling Update
Salford City Council - Environmental Health Department	September 2007	Annual Rolling Update
Nearest Surface Water Feature		
Ordnance Survey	April 2008	Quarterly
Pollution Incidents to Controlled Waters		
Environment Agency - North West Region	January 2000	Not Applicable
Prosecutions Relating to Authorised Processes		
Environment Agency - North West Region	September 2008	As notified
Prosecutions Relating to Controlled Waters		
Environment Agency - North West Region	September 2008	As notified
Registered Radioactive Substances		
Environment Agency - North West Region	July 2008	Quarterly
River Quality		
Environment Agency - Head Office	November 2001	Not Applicable

Agency & Hydrological	Version	Update Cycle
River Quality Biology Sampling Points		
Environment Agency - Head Office	September 2007	Annually
River Quality Chemistry Sampling Points		
Environment Agency - Head Office	August 2007	Annually
Substantiated Pollution Incident Register		
Environment Agency - North West Region - South Area	July 2008	Quarterly
Water Abstractions		
Environment Agency - North West Region	July 2008	Quarterly
Water Industry Act Referrals		
Environment Agency - North West Region	July 2008	Quarterly
Groundwater Vulnerability		
Environment Agency - Head Office	January 1999	Not Applicable
Drift Deposits		
Environment Agency - Head Office	January 1999	Not Applicable
Source Protection Zones		
Environment Agency - Head Office	April 2008	Variable
Extreme Flooding from Rivers or Sea without Defences		
Environment Agency - Head Office	July 2008	Quarterly
Flooding from Rivers or Sea without Defences		
Environment Agency - Head Office	July 2008	Quarterly
Areas Benefiting from Flood Defences		
Environment Agency - Head Office	July 2008	Quarterly
Flood Water Storage Areas		
Environment Agency - Head Office	July 2008	Quarterly
Flood Defences		
Environment Agency - Head Office	July 2008	Quarterly

Waste	Version	Update Cycle
BGS Recorded Landfill Sites		
British Geological Survey - National Geoscience Information Service	June 1996	Not Applicable
Historical Landfill Sites		
Environment Agency - North West Region - South Area	August 2008	As notified
Integrated Pollution Control Registered Waste Sites		
Environment Agency - North West Region	July 2008	Quarterly
Licensed Waste Management Facilities (Landfill Boundaries)		
Environment Agency - North West Region - South Area	August 2008	Quarterly
Licensed Waste Management Facilities (Locations)		
Environment Agency - North West Region - South Area	August 2008	Quarterly
Local Authority Landfill Coverage		
Bury Metropolitan Borough Council	May 2000	Not Applicable
Manchester City Council - Planning Department	May 2000	Not Applicable
Oldham Metropolitan Borough Council	May 2000	Not Applicable
Rochdale Metropolitan Borough Council - Environmental Health Department	May 2000	Not Applicable
Salford City Council - Environmental Health Department	May 2000	Not Applicable
Tameside Metropolitan Borough Council	May 2000	Not Applicable
Trafford Metropolitan Borough Council - Environmental Health Department	May 2000	Not Applicable
Local Authority Recorded Landfill Sites		
Bury Metropolitan Borough Council	May 2000	Not Applicable
Manchester City Council - Planning Department	May 2000	Not Applicable
Oldham Metropolitan Borough Council	May 2000	Not Applicable
Rochdale Metropolitan Borough Council - Environmental Health Department	May 2000	Not Applicable
Salford City Council - Environmental Health Department	May 2000	Not Applicable
Tameside Metropolitan Borough Council	May 2000	Not Applicable
Trafford Metropolitan Borough Council - Environmental Health Department	May 2000	Not Applicable
Registered Landfill Sites		
Environment Agency - North West Region - South Area	March 2003	Not Applicable
Registered Waste Transfer Sites		
Environment Agency - North West Region - South Area	March 2003	Not Applicable
Registered Waste Treatment or Disposal Sites		
Environment Agency - North West Region - South Area	March 2003	Not Applicable

Hazardous Substances	Version	Update Cycle
Control of Major Accident Hazards Sites (COMAH)		
Health and Safety Executive	April 2008	Bi-Annually
Explosive Sites		
Health and Safety Executive	July 2008	Bi-Annually
Notification of Installations Handling Hazardous Substances (NIHHS)		
Health and Safety Executive	November 2000	Not Applicable
Planning Hazardous Substance Enforcements		
Bury Metropolitan Borough Council	July 2007	Annual Rolling Update
Trafford Metropolitan Borough Council	June 2008	Annual Rolling Update
Manchester City Council - Planning Department	March 2008	Annual Rolling Update
Salford City Council	March 2008	Annual Rolling Update
Tameside Metropolitan Borough Council - Planning and Building Control	May 2007	Annual Rolling Update
Oldham Metropolitan Borough Council	September 2007	Annual Rolling Update
Rochdale Metropolitan Borough Council	September 2007	Annual Rolling Update
Planning Hazardous Substance Consents		
Bury Metropolitan Borough Council	July 2007	Annual Rolling Update
Trafford Metropolitan Borough Council	June 2008	Annual Rolling Update
Manchester City Council - Planning Department	March 2008	Annual Rolling Update
Salford City Council	March 2008	Annual Rolling Update
Tameside Metropolitan Borough Council - Planning and Building Control	May 2007	Annual Rolling Update
Oldham Metropolitan Borough Council	September 2007	Annual Rolling Update
Rochdale Metropolitan Borough Council	September 2007	Annual Rolling Update

Geological	Version	Update Cycle
BGS Recorded Mineral Sites		
British Geological Survey - National Geoscience Information Service	April 2008	Bi-Annually
BGS 1:625,000 Solid Geology		
British Geological Survey - National Geoscience Information Service	August 1996	Not Applicable
Brine Compensation Area		
Cheshire Brine Subsidence Compensation Board	November 2002	As notified
Coal Mining Affected Areas		
The Coal Authority - Mining Report Service	January 2006	As notified
Mining Instability		
Ove Arup & Partners	October 2000	Not Applicable
Natural and Mining Cavities		
Peter Brett Associates	December 2005	Variable
Potential for Collapsible Ground Stability Hazards		
British Geological Survey - National Geoscience Information Service	January 2008	Annually
Potential for Compressible Ground Stability Hazards		
British Geological Survey - National Geoscience Information Service	January 2008	Annually
Potential for Ground Dissolution Stability Hazards		
British Geological Survey - National Geoscience Information Service	January 2008	Annually
Potential for Landslide Ground Stability Hazards		
British Geological Survey - National Geoscience Information Service	January 2008	Annually
Potential for Running Sand Ground Stability Hazards		
British Geological Survey - National Geoscience Information Service	January 2008	Annually
Potential for Shrinking or Swelling Clay Ground Stability Hazards		
British Geological Survey - National Geoscience Information Service	January 2008	Annually
Radon Potential - Radon Affected Areas		
British Geological Survey - National Geoscience Information Service	May 2007	Annually
Radon Potential - Radon Protection Measures		
British Geological Survey - National Geoscience Information Service	May 2007	Annually
Shallow Mining Hazards		
British Geological Survey - National Geoscience Information Service	August 2002	Not Applicable

Industrial Land Use	Version	Update Cycle
Contemporary Trade Directory Entries		
Thomson Directories	May 2008	Quarterly
Fuel Station Entries		
Catalist Ltd - (Fuel Station Data)	September 2008	Quarterly

Sensitive Land Use	Version	Update Cycle
Areas of Adopted Green Belt		
Bury Metropolitan Borough Council	August 1997	As notified
Manchester City Council	December 1998	As notified
Oldham Metropolitan Borough Council	July 2006	As notified
Rochdale Metropolitan Borough Council	June 2006	As notified
Salford City Council	June 2006	As notified
Trafford Metropolitan Borough Council	June 2006	As notified
Tameside Metropolitan Borough Council	November 2004	As notified
Areas of Unadopted Green Belt		
Rochdale Metropolitan Borough Council	April 2003	As notified
Bury Metropolitan Borough Council	August 1997	As notified
Manchester City Council	December 1998	As notified
Trafford Metropolitan Borough Council	June 2001	As notified
Salford City Council	November 2003	As notified
Tameside Metropolitan Borough Council	November 2004	As notified
Oldham Metropolitan Borough Council	October 2003	As notified
Areas of Outstanding Natural Beauty		
Natural England	January 2008	Annually
Environmentally Sensitive Areas		
Natural England	January 2008	Annually
Forest Parks		
Forestry Commission	April 1997	Not Applicable
Local Nature Reserves		
Natural England	June 2008	Bi-Annually
Marine Nature Reserves		
Natural England	June 2008	Bi-Annually
National Nature Reserves		
Natural England	June 2008	Bi-Annually
National Parks		
Natural England	January 2008	Annually
Nitrate Sensitive Areas		
Department for Environment, Food and Rural Affairs (DEFRA - formerly FRCA)	December 2003	Not Applicable
Nitrate Vulnerable Zones		
Department for Environment, Food and Rural Affairs (DEFRA - formerly FRCA)	May 2007	Annually
Ramsar Sites		
Natural England	June 2008	Bi-Annually
Sites of Special Scientific Interest		
Natural England	June 2008	Bi-Annually
Special Areas of Conservation		
Natural England	June 2008	Bi-Annually
Special Protection Areas		
Natural England	June 2008	Bi-Annually

Data Suppliers

A selection of organisations who provide data within this report

Data Supplier	Data Supplier Logo
Ordnance Survey	
Environment Agency	
Scottish Environment Protection Agency	
The Coal Authority	
British Geological Survey	
Centre for Ecology and Hydrology	
Countryside Council for Wales	
Scottish Natural Heritage	
Natural England	
Health Protection Agency	
Ove Arup	
Peter Brett Associates	

Contact	Name and Address	Contact Details
1	**Environment Agency - National Customer Contact Centre (NCCC)** PO Box 544, Templeborough, Rotherham, S60 1BY	Telephone: 08708 506 506 Email: enquiries@environment-agency.gov.uk
2	**Manchester City Council - Environmental Health Department** PO Box 463, Town Hall Extension, Albert Square, Manchester, Greater Manchester, M60 3NY	Telephone: 0161 234 4884 / 234 4873. Fax: 0161 234 4508 Website: www.manchester.gov.uk
3	**British Geological Survey - Enquiry Service** British Geological Survey, Kingsley Dunham Centre, Keyworth, Nottingham, Nottinghamshire, NG12 5GG	Telephone: 0115 936 3143 Fax: 0115 936 3276 Email: enquiries@bgs.ac.uk Website: www.bgs.ac.uk
4	**The Coal Authority - Mining Report Service** 200 Lichfield Lane, Mansfield, Nottinghamshire, NG18 4RG	Telephone: 0845 7626848 Email: thecoalauthority@coal.gov.uk
5	**Natural England** Northminster House, Northminster Road, Peterborough, Cambridgeshire, PE1 1UA	Telephone: 0845 600 3078 Fax: 01733 455103 Email: enquiries@naturalengland.org.uk Website: www.naturalengland.org.uk
6	**Manchester City Council - Planning Department** Town Hall, Manchester, Greater Manchester, M60 2LA	Telephone: 0161 234 5000 Fax: 0161 234 4508 Website: www.manchester.gov.uk
7	**Salford City Council - Environmental Health Department** Crompton House, 100 Chorley Road, Swinton, Manchester, Greater Manchester, M27 2ES	Telephone: 0161 7370551 Fax: 0161 728 1956 Website: www.salford.gov.uk
-	**Health Protection Agency - Radon Survey, Centre for Radiation, Chemical and Environmental Hazards** Chilton, Didcot, Oxfordshire, OX11 0RQ	Telephone: 01235 822622 Fax: 01235 833891 Email: radon@hpa.org.uk Website: www.hpa.org.uk
-	**Landmark Information Group Limited** The Smith Centre, Henley On Thames, Oxfordshire, RG9 6AB	Telephone: 0870 850 6670 Fax: 0870 850 6671 Email: customerservices@landmarkinfo.co.uk Website: www.landmarkinfo.co.uk

Please note that the Environment Agency / SEPA have a charging policy in place for enquiries.

APPENDIX D

COAL AUTHORITY REPORT

The Coal Authority

Issued by:
The Coal Authority, Mining Reports Office, 200 Lichfield Lane, Berry Hill, Mansfield, Nottinghamshire NG18 4RG
On-Line Service: www.coalminingreports.co.uk - Phone: 0845 762 6848 - DX 716176 MANSFIELD 5

CUSTOMER SERVICES,
LANDMARK INFORMATION GROUP LIMITED,
ABBEY COURT UNIT 5/7,
EAGLE WAY,
SOWTON INDUSTRIAL ESTATE,
EXETER,
DEVON,
EX2 7HY

Person dealing with this matter:	**Richard Booth**
Our reference:	**00065068-08**
Your reference:	26480726
Electronic Ref:	EME_00010435650004_005
RRUID:	005.00010435650004
Date of your enquiry:	**03 October 2008**
Date we received your enquiry:	**03 October 2008**
Date of issue:	**07 October 2008**

This report is for the property described in the address below and the attached plan.

Coal and Brine Report

Site Off, St Thomas Place, Manchester, Lancashire

This report is based on and limited to the records held by, the Coal Authority, and the Cheshire Brine Subsidence Compensation Board's records, at the time we answer the search.

Coal mining	Yes
Brine extraction	No

Information from the Coal Authority

Underground Coal Mining

Past

The property is in the likely zone of influence from workings in 1 seam of coal at 570m to 690m depth, and last worked in 1966.

Any ground movement from these coal workings should have stopped by now.

Present

The property is not in the likely zone of influence of any present underground coal workings.

Future

The property is not in an area for which the Coal Authority is determining whether to grant a licence to remove coal using underground methods.

The property is not in an area for which a licence has been granted to remove coal using underground methods.

All rights reserved You must not reproduce, store or transmit any part of this document unless you have our written permission.

© The Coal Authority

The property is not in an area that is likely to be affected at the surface from any planned future workings.

However reserves of coal exist in the local area which could be worked at some time in the future.

No notice of the risk of the land being affected by subsidence has been given under section 46 of the Coal Mining Subsidence Act 1991.

Mine entries

There are no known coal mine entries within, or within 20 metres of, the boundary of the property.

Coal-mining geology

At the surface, there are no known faults or other lines of weakness due to coal mining that have made the property unstable.

Opencast Coal Mining

Past

The property is not within the boundary of an opencast site from which coal has been removed by opencast methods.

Present

The property does not lie within 200 metres of the boundary of an opencast site from which coal is being removed by opencast methods.

Future

The property is not within 800 metres of the boundary of an opencast site for which the Coal Authority is determining whether to grant a licence to remove coal by opencast methods.

The property is not within 800 metres of the boundary of an opencast site for which a licence to remove coal by opencast methods has been granted.

Coal-mining subsidence

The Coal Authority has not received a damage notice or claim for the property since 1 January 1984. There is no current Stop Notice delaying the start of remedial works or repairs to the property.

The Coal Authority has not received a request to carry out preventive work before coal is worked under section 33 of the Coal Mining Subsidence Act 1991.

Mine gas

There is no record of a mine gas emission requiring action by the Coal Authority within the boundary of the property.

Hazards related to coal mining

The property has not been subject to remedial works, by or on behalf of the Authority, under its Emergency Surface Hazard Call Out procedures.

Withdrawal of Support

The property is in an area for which a notice of entitlement to withdraw support was published in 1963.

The property is not in an area for which a notice has been given under section 41 of the Coal Industry Act 1994, revoking the entitlement to withdraw support.

Working Facilities Orders

The property is not in an area for which an Order has been made under the provisions of the Mines (Working Facilities and Support) Acts 1923 and 1966 or any statutory modification or amendment thereof.

Payments to Owners of Former Copyhold Land

The property is not in an area for which a relevant notice has been published under the Coal Industry Act 1975/Coal Industry Act 1994.

Information from the Cheshire Brine Subsidence Compensation Board

The property lies outside the Cheshire Brine Compensation District.

Additional remarks

This report is prepared in accordance with the Law Society's Guidance Notes 2006, the User Guide 2006 and the Coal Authority and Cheshire Brine Board's Terms and Conditions 2006. The report is compliant with Home Information Pack requirements.

The Coal Authority owns the copyright in this report. The information we have used to write this report is protected by our database right. All rights are reserved and unauthorised use is prohibited. If we provide a report for you, this does not mean that copyright and any other rights will pass to you. However, you can use the report for your own purposes.

Location map

Approximate position of property

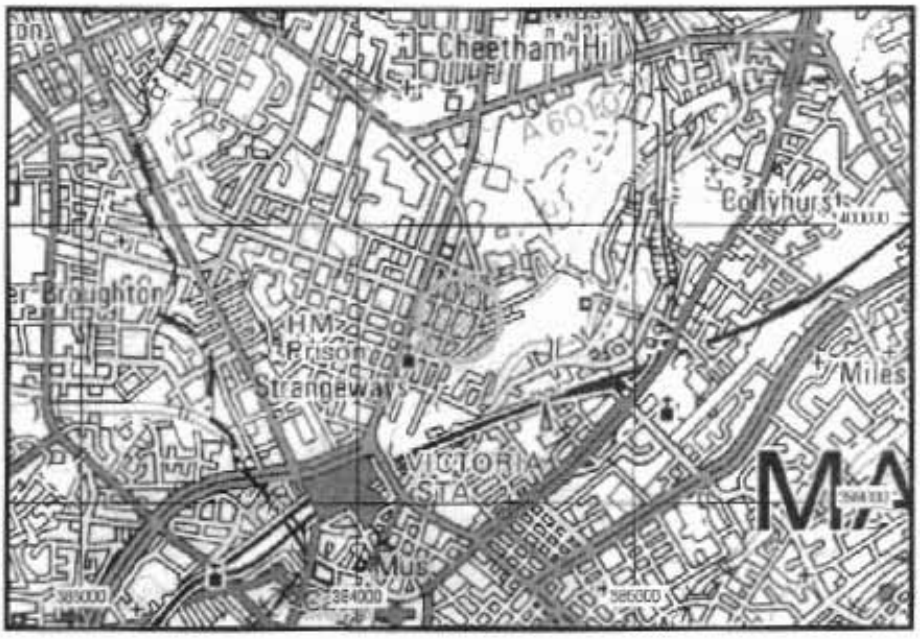

Enquiry boundary

These maps are reproduced from Ordnance Survey material with the permission of Ordnance Survey on behalf of the Controller of Her Majesty's Stationery Office. © Crown copyright. Unauthorised reproduction infringes Crown copyright and may lead to prosecution or civil proceedings. The Coal Authority. Licence number: 100020315. [2006]

Key

Approximate position of enquiry boundary shown

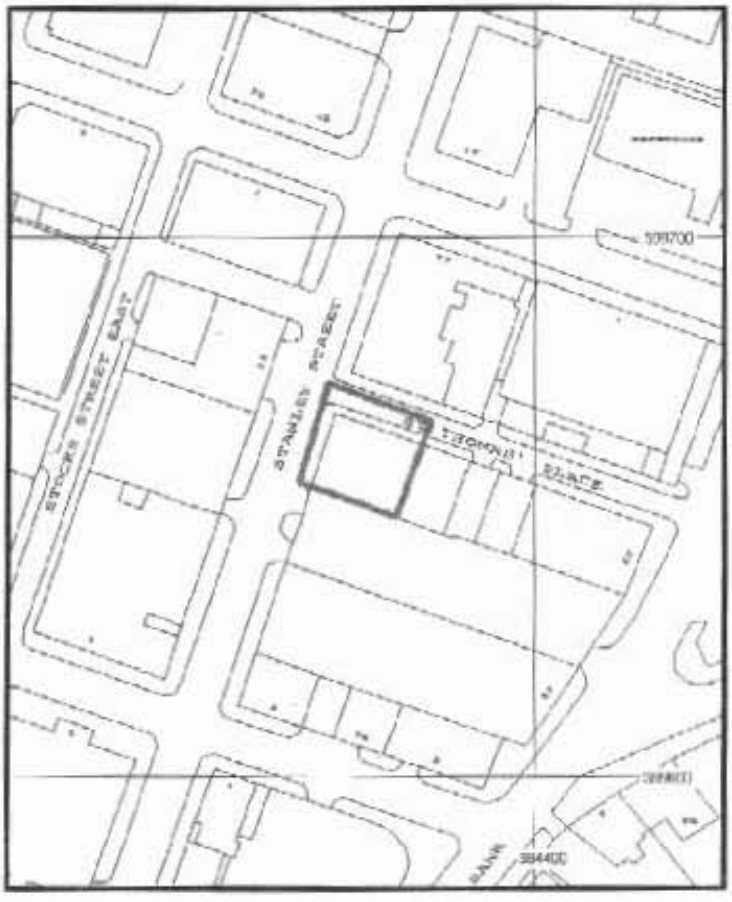

Mapping sourced from Ordnance Survey

APPENDIX E

SITE RECONNAISSANCE PHOTOGRAPHS



Photograph 1: Skips stored on site.



Photograph 2: Heras fencing stored on site.



Photograph 3: Ground cover across the site.



Photograph 4: Japanese Knotweed on north-eastern part of site.