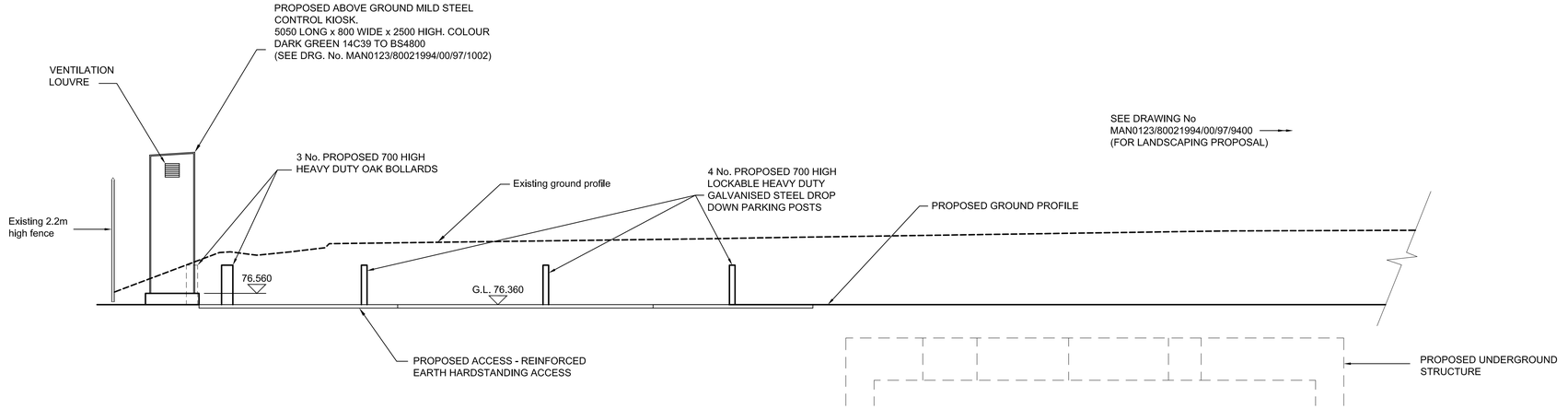

VIEW ON ARROW 'A'

SCALE 1:50

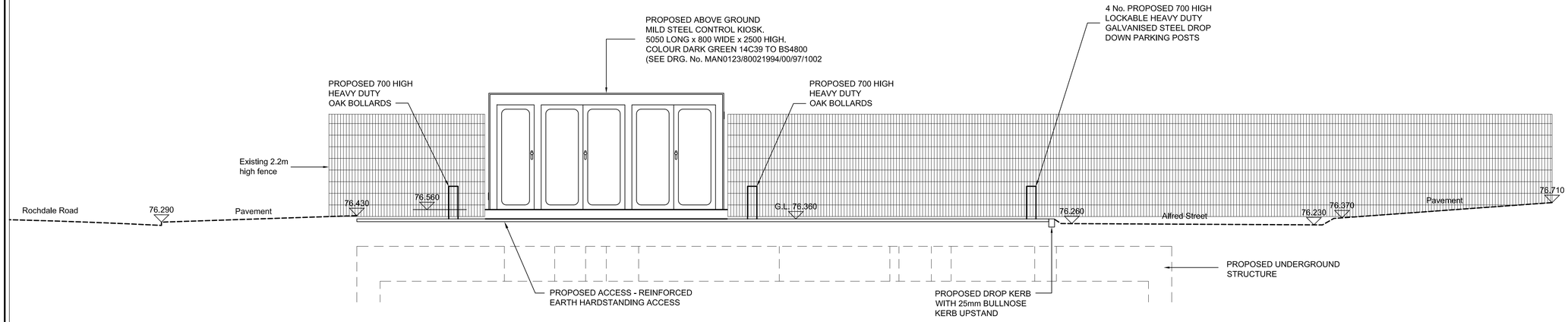

VIEW ON ARROW 'B'

SCALE 1:50

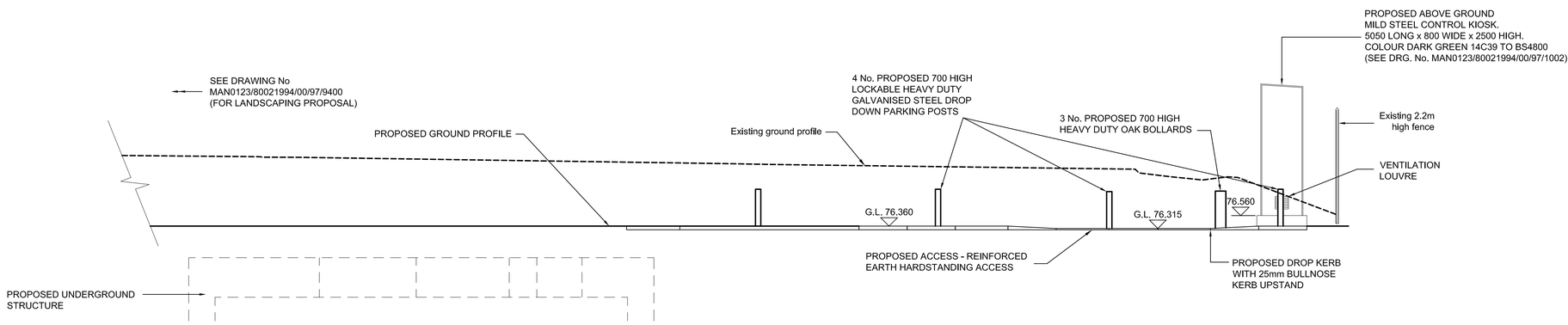

VIEW ON ARROW 'C'

SCALE 1:50

SCALE 1 : 50

m1 0 4m

NOTES

1 ALL DIMENSIONS IN MILLIMETRES AND ALL LEVELS IN METRES AOD UNLESS NOTED OTHERWISE

REFERENCE

MAN0123/80021994/00/97/1001	PLANNING APPLICATION - PROPOSED SITE PLAN
MAN0123/80021994/00/97/1002	PLANNING APPLICATION - PROPOSED KIOSK
MAN0123/80021994/00/97/9400	LANDSCAPING DRAWING

OS MAP REFERENCE
SD8501

CURRENT ISSUE INFORMATION
B. SITE LAYOUT UPDATED

VERSION	DRWN	CHKD	REVD		DATE
B	FR	MD	MS	FOR PLANNING	18 Jun 12

United Utilities
Solution design supported by MWH

Balfour Beatty Utility Solutions
ZERO HARM
ALL TOGETHER BETTER LEAN&FASTER

UNITED UTILITIES PLC
IRK6 UIDs
MAN0123 MOSTON LANE/ROCHDALE ROAD
PLANNING APPLICATION
PROPOSED SITE ELEVATIONS

SCALE	SHEET SIZE
1:50	A1
DRAWING NUMBER	REVISION
MAN0123/80021994/00/97/1003	B

©The copyright of this document, which contains information of a proprietary nature, is vested in United Utilities Water PLC. The content of this document may not be used for purposes other than that for which it has been supplied and may not be reproduced, either wholly or in part, in any way whatsoever. It may not be used by, or its contents divulged to any other person whatsoever without the prior written permission of United Utilities Water PLC.
Copyright Acknowledgement: Use of Ordnance Survey map data sanctioned by the controller of H.M. Stationery Office. OS Licence Number 100019326. Crown copyright reserved. Unauthorised production infringes copyright