The copyright in this document (including its electronic form) shall remain vested in the Designer but the Client shall have a licence to copy and use the document for the purpose for which it was provided. The Designer shall not be liable for the use by any person of this document for any purpose other than that for which the same was provided by the Designer. This document shall not be reproduced in whole or in part or relied upon by third parties for any use whatsoever without the express written authority of the Designer.

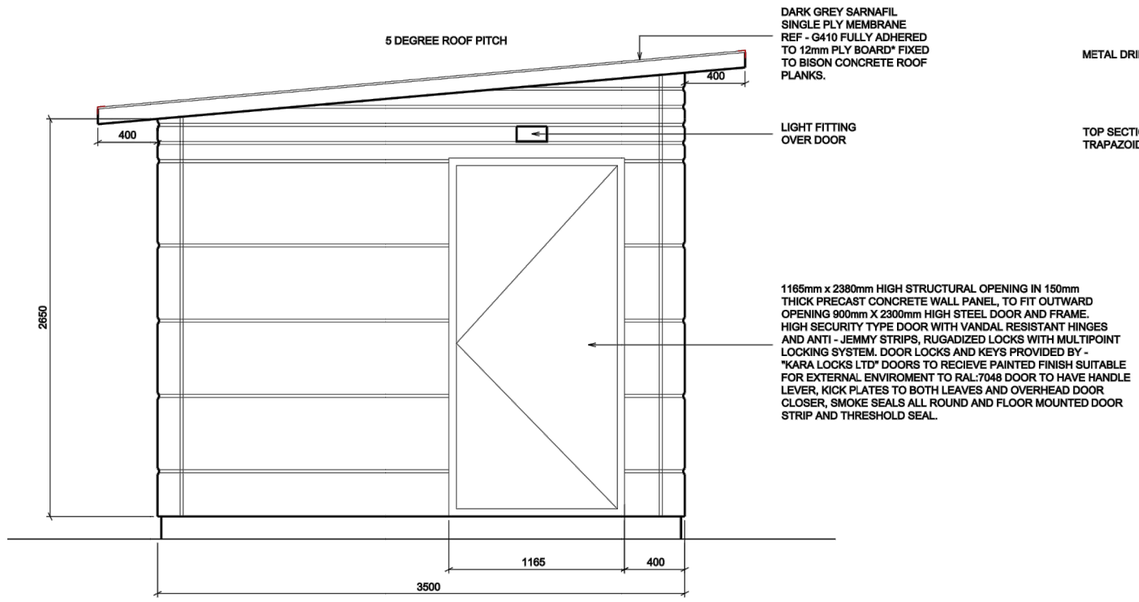

Elevation A

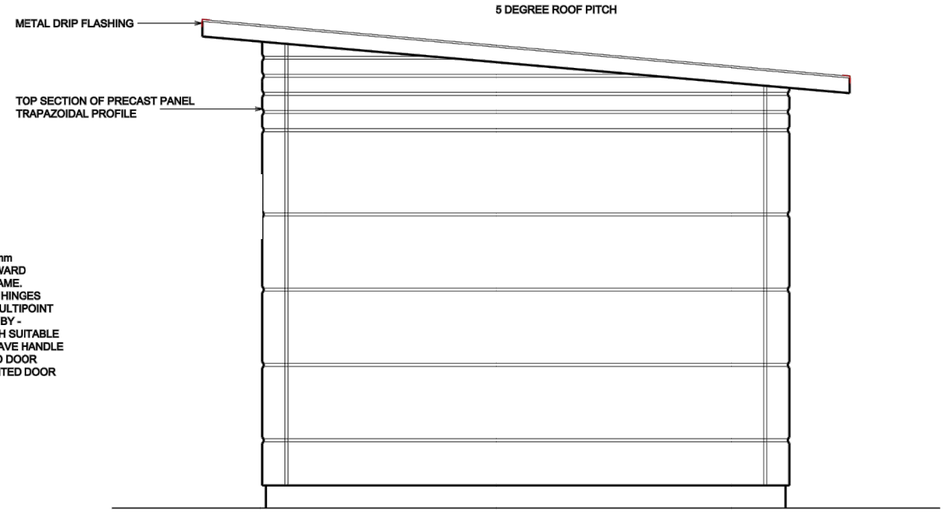

NOTE:
DOOR INDICATED TO RIGHT HAND SIDE OF BUILDING.
IN SOME LOCATIONS THE BUILDING MAY BE HANDED.

NO RAINWATER GOODS TO PREVENT VANDALISM

FINISH TO BE AGREED WITH LOCAL AUTHORITY.

Elevation B

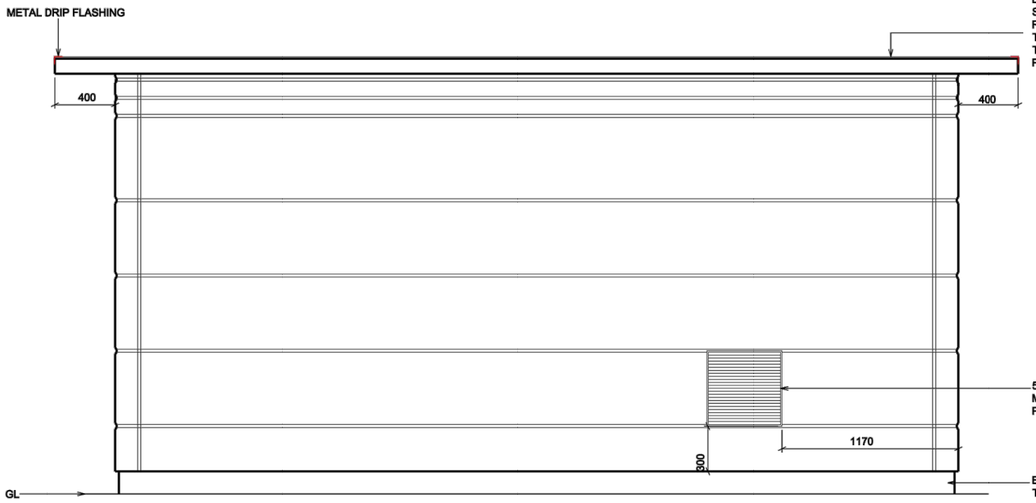

Elevation C

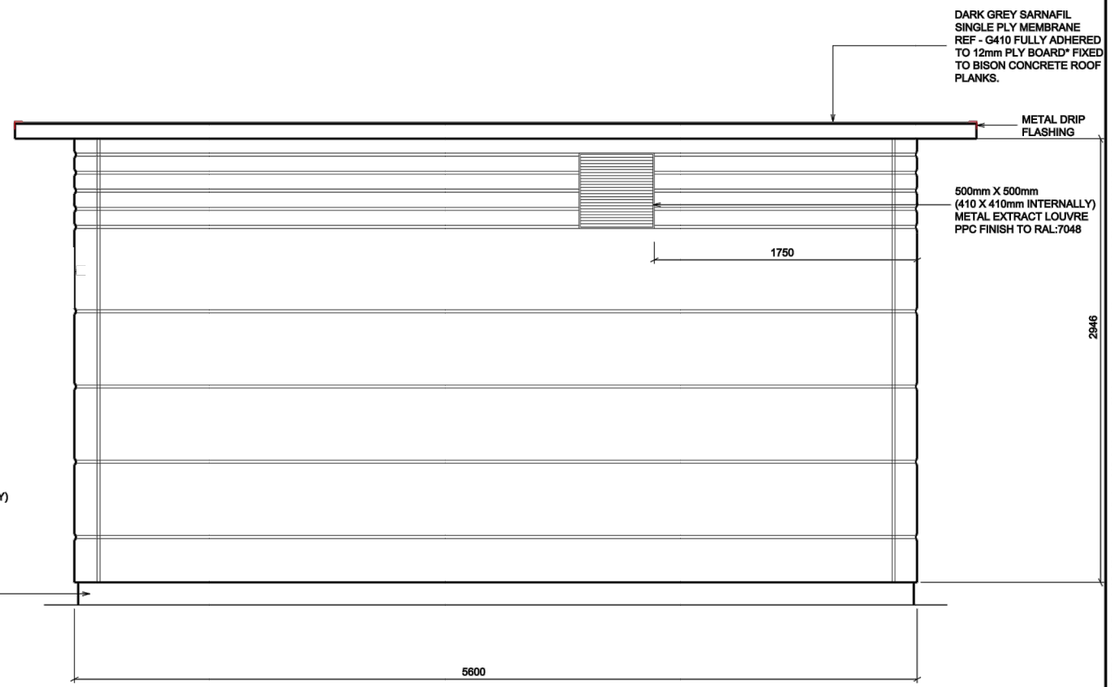

Elevation D

Location Plan

Note:

Rev	Date	Detail	Made	Chk'd	App'd
P01	11-08-10	FIRST ISSUE	AMc	DW	RM

Client: GMPTE

MPT Laing O'Rourke Volkerfitzpatrick Thales

Design:	DW
CAD:	AMc
Chk'd:	GD
App'd:	RM
Scale:	1:20@A1
Date:	AUGUST 10

MANCHESTER METROLINK PHASE 3A
EAST MANCHESTER LINE

Title: SER BUILDING ELEVATIONS

Drg No' MPT3A

Rev: P01

cm | A1

DRG Path: R:\080223 GMPTE Metrolink Phase 3 A\Cad\Standards and Project CAD Guides\current\A1 Landscape test.dwg User: grahamhutt Plot time: 08-00-09 @ 1:48pm

SER building.dwg 11/08/2010 16:17:27