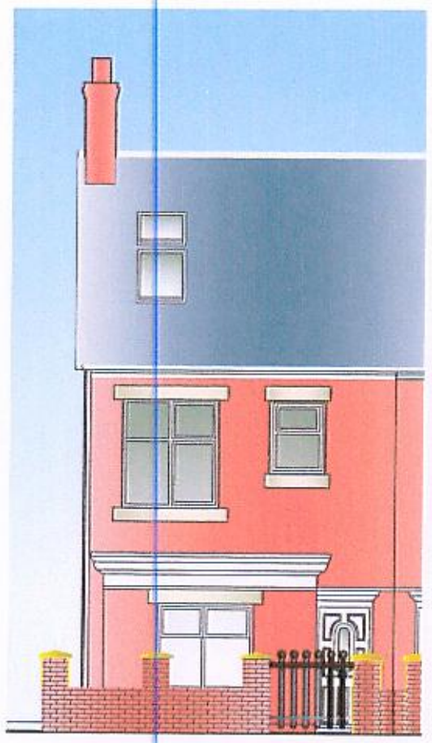

PROPOSED FRONT ELEVATION scale 1:100



PROPOSED SIDE ELEVATION scale 1:100

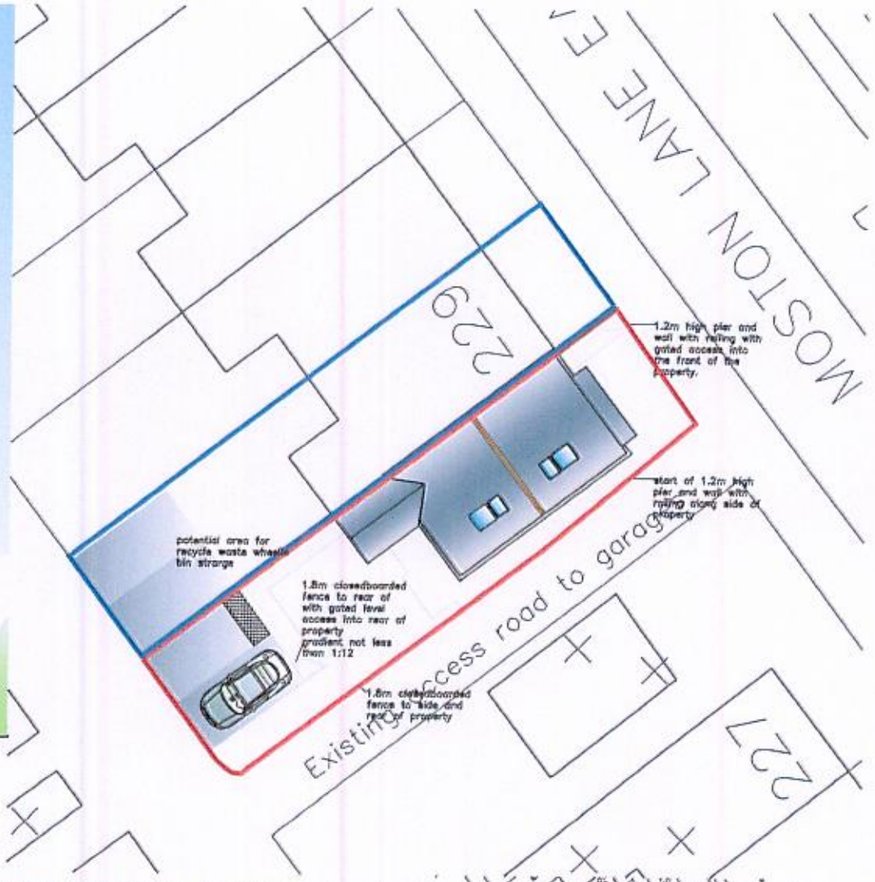

PROPOSED PLANNING LAYOUT scale 1:250

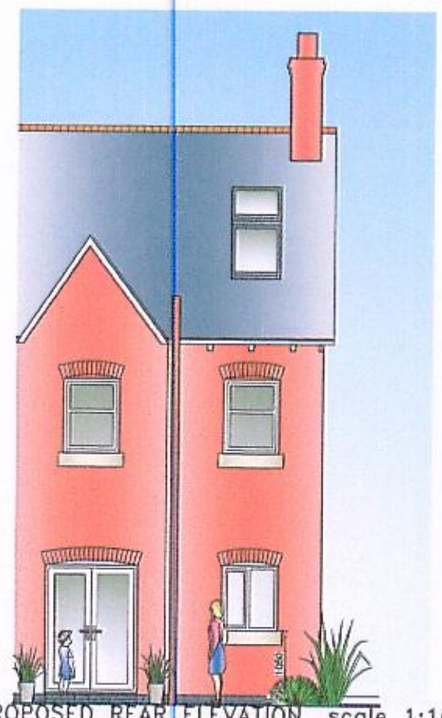

PROPOSED REAR ELEVATION scale 1:100



PROPOSED STREET SCENE TO MOSTON LANE EAST scale 1:100



EXISTING LOCATION PLAN scale 1:1250

PLANNING
RECEIVED
23 JUN 2008

N

PLANNING

PROJECT:
NEW LINKED TERRACED HOUSES

229
MOSTON LANE EAST
NEW MOSTON

SCALE: 1:100/1:175 | DRAWN: N/A
DATE: 10.10.06 | AUTHORISED: N/A
Dwg No: PL.00.03 | REV C

PROPOSED DWELLING 229 MOSTON LANE EAST, NEW MOSTON