SITE LOCATION



0 1km 2km
Scale

SITE LOCATION
(Scale 1:50000)

Ordnance Survey map extract
based upon Landranger map series
with the permission of the controller of
Her Majesty's Stationery Office
Mono Consultants Limited licence no. ES100017753
Crown copyright.



SITE PHOTOGRAPH

= Access Route

= Directions to Site

SITE LOCATION

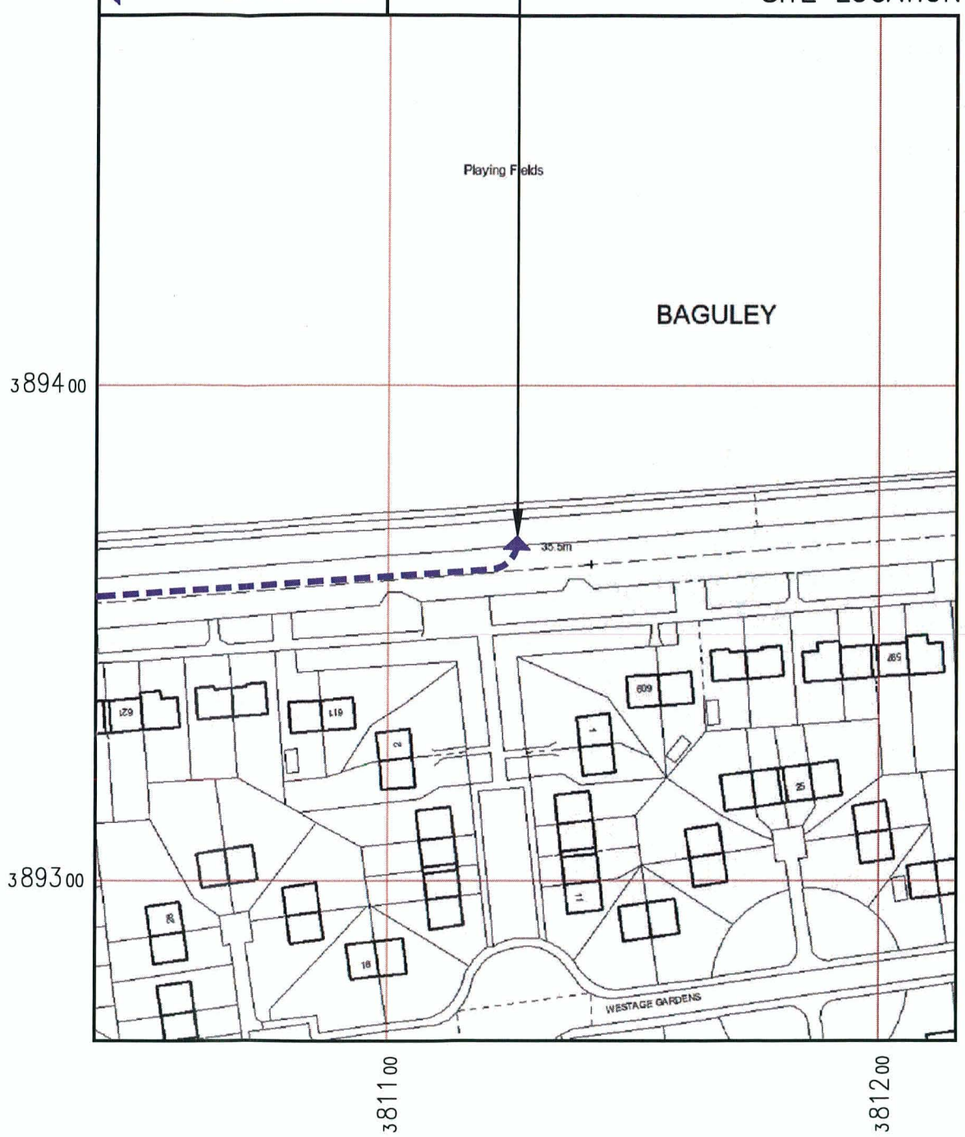

DETAILED SITE LOCATION
(Scale 1:1250)

Based upon Ordnance Survey map extract
with the permission of the Controller of
Her Majesty's Stationery Office.
Crown copyright.
Mono Consultants Limited licence no. ES100017753
Promap licence no. A152065A0001



Notes:
1 ALL DIMENSIONS ARE IN MM UNLESS NOTED OTHERWISE

N.G.R E: 381122 N: 389370

DIRECTIONS
FROM THE M60, JOIN M56 AND EXIT AT FIRST JUNCTION ONTO A560 (ALTRINCHAM ROAD) TOWARDS BAGULEY. THE SITE IS LOCATED ON THE RIGHT HAND SIDE OF THE ROAD APPROXIMATELY ¾ MILE FROM THE ROUNDABOUT.

PLANNING AND BUILDING CONTROL
06 MAR 2013

REV	MODIFICATION	BY	CH	DATE
A	Issued for Approval	SPD	AN	19.02.13

mono
MONO CONSULTANTS LIMITED
No. 58 Cygnet Court
Timothy's Bridge Road
Stratford-upon-Avon
Warwickshire
CV37 9NW
t. 44 (0)1789 206500
f. 44 (0)1789 206529
www.monoconsultants.com

CTIL

Cell Name	Opt
ALTRINCHAM ROAD	A

Cell ID No		
CTIL	Host	Sharer
(CTIL) 129950	(VF) 44474	(TEF) NA

Site Address / Contact Details

ALTINCHAM ROAD
WYTHENSHAW
MANCHESTER
M23 1DP

Drawing Title: SITE LOCATION MAPS

Purpose of issue: PLANNING

Drawing Number: 100

Scale:		Drawn:	Date:	Issue:
As Shown		SPD	19.02.13	A
Checked: AN	Date: 19.02.13	Approved: DS	Date: 19.02.13	

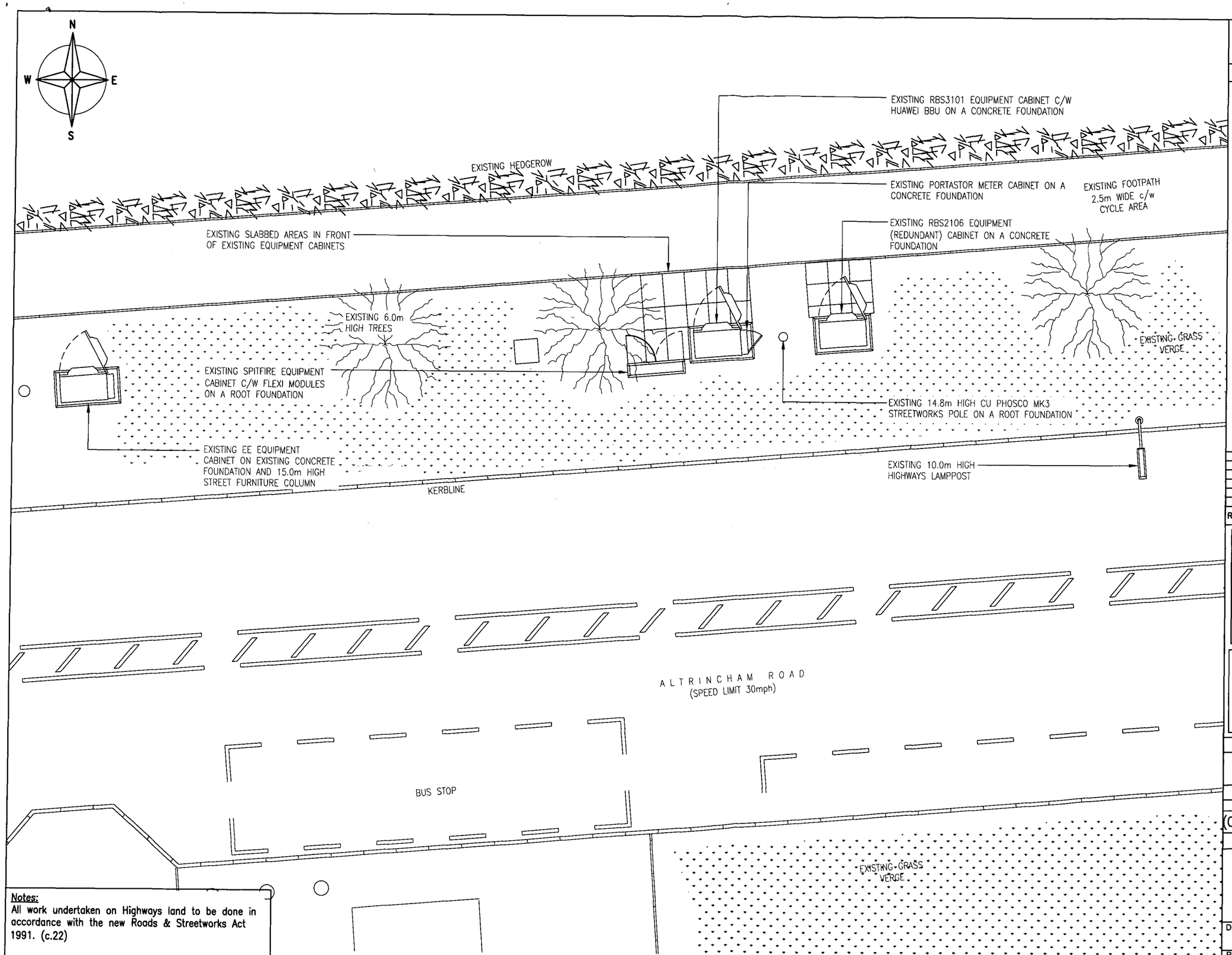

EXISTING SITE PLAN
(1:100)

Notes:
All work undertaken on Highways land to be done in accordance with the new Roads & Streetworks Act 1991. (c.22)

The proposed column location shown on this drawing is subject to the receipt of Statutory Authority searches, a CAT scan and a trial dig of the proposed column location.
The final column location is to be determined by Mono Consultants based on the above information using the relevant Statutory Authority guidelines

The drawings comply with TEF & Vodafone Standard ICNIRP guidelines.
Designed in accordance with Cornerstone document: CORN/09/006

Notes:
1 ALL DIMENSIONS ARE IN MM UNLESS NOTED OTHERWISE

N.G.R. E: 381122 N: 389370

PLANNING AND BUILDING CONTROL
06 MAR 2013

REV	MODIFICATION	BY	CH	DATE
A	Issued for Approval	SPD	AN	19.02.13

mono
MONO CONSULTANTS LIMITED
No. 58 Cygnet Court
Timothy's Bridge Road
Stratford-upon-Avon
Warwickshire
CV37 9NW
t. 44 (0)1789 206500
f. 44 (0)1789 206529
www.monoconsultants.com

CTIL

Cell Name	Opt
ALTRINCHAM ROAD	A

Cell ID No

CTIL	Host	Sharer
(CTIL) 129950	(VF) 44474	(TEF) NA

Site Address / Contact Details

ALTINCHAM ROAD
WYTHENSHAW
MANCHESTER
M23 1DP

Drawing Title: SITE PLAN

Purpose of issue: PLANNING

Drawing Number: 201

Scale:	Drawn:	Date:	Issue:
As Shown	SPD	19.02.13	A

Checked:	Date:	Approved:	Date:
AN	19.02.13	DS	19.02.13

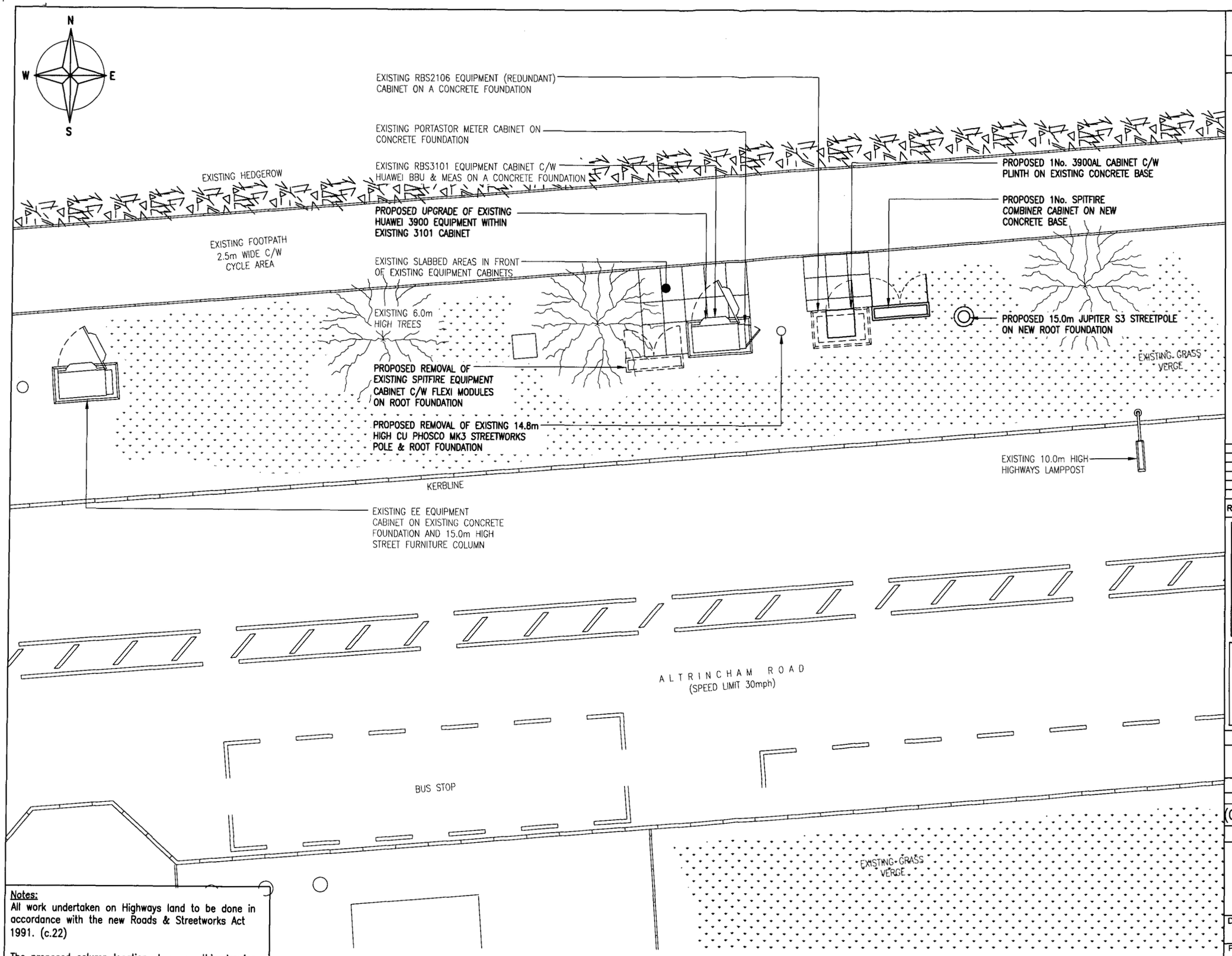

PROPOSED SITE PLAN
(1:100)

Notes:
All work undertaken on Highways land to be done in accordance with the new Roads & Streetworks Act 1991. (c.22)

The proposed column location shown on this drawing is subject to the receipt of Statutory Authority searches, a CAT scan and a trial dig of the proposed column location.
The final column location is to be determined by Mono Consultants based on the above information using the relevant Statutory Authority guidelines

The drawings comply with TEF & Vodafone Standard ICNIRP guidelines.
Designed in accordance with Cornerstone document: CORN/09/006

Notes:
1 ALL DIMENSIONS ARE IN MM UNLESS NOTED OTHERWISE

N.G.R. E: 381122 N: 389370

PLANNING AND BUILDING CONTROL
07 MAR 2013

REV	MODIFICATION	BY	CH	DATE
A	Issued for Approval	SPD	AN	19.02.13

MONO CONSULTANTS LIMITED
No. 58 Cygnet Court
Timothy's Bridge Road
Stratford-upon-Avon
Warwickshire
CV37 9NW
t. 44 (0)1789 206500
f. 44 (0)1789 206529
www.monoconsultants.com

CTIL

Cell Name	Opt
ALTRINCHAM ROAD	A

Cell ID No

CTIL	Host	Sharer
(CTIL) 129950	(VF) 44474	(TEF) NA

Site Address / Contact Details

ALTINCHAM ROAD
WYTHENSHAW
MANCHESTER
M23 1DP

Drawing Title: SITE PLAN

Purpose of issue: PLANNING

Drawing Number: 202

Scale:		Drawn:	Date:	Issue:
As Shown		SPD	19.02.13	A
Checked: AN	Date: 19.02.13	Approved: DS	Date: 19.02.13	

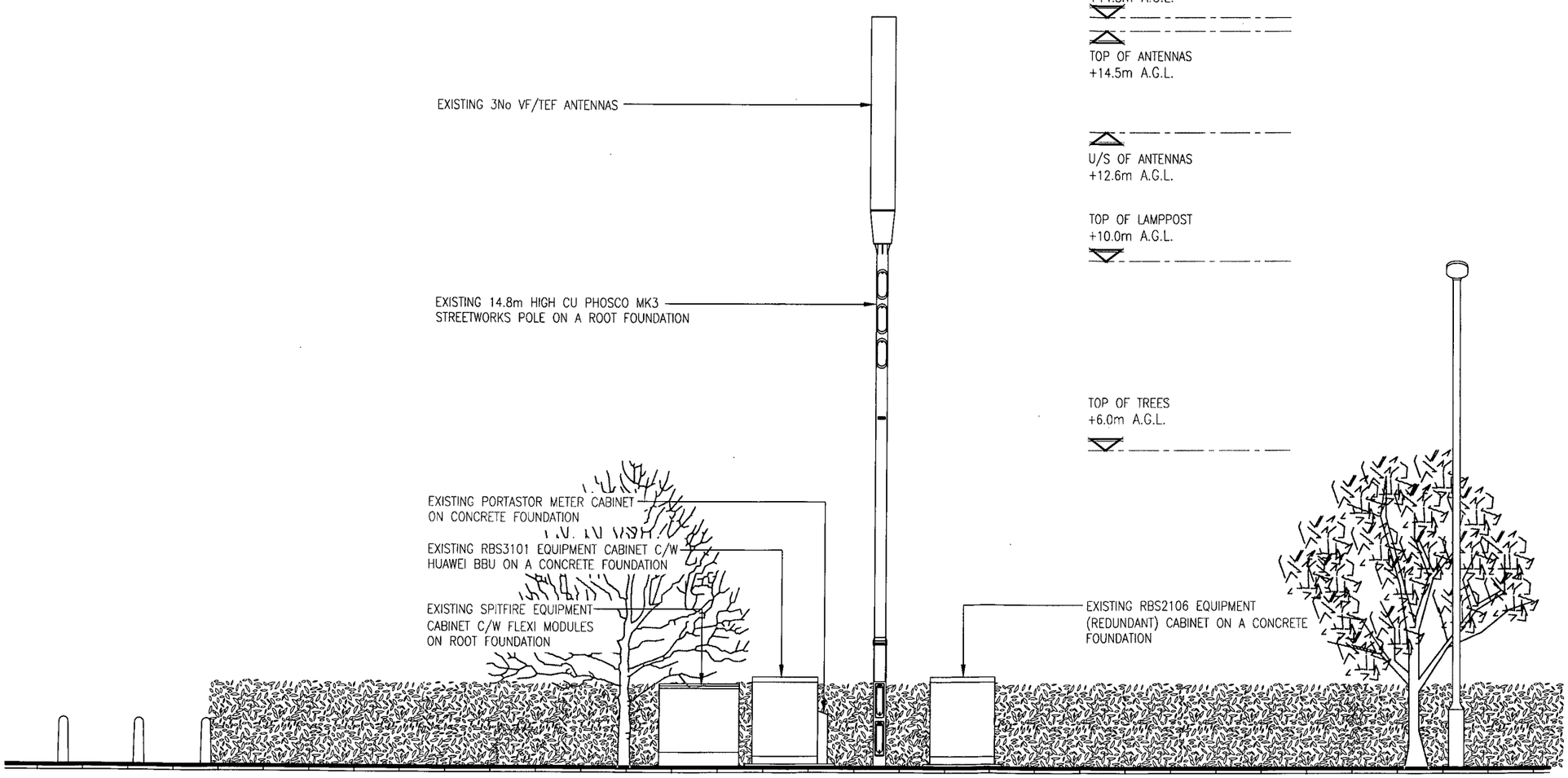

EXISTING ELEVATION

(1:100)

Notes:

1 ALL DIMENSIONS ARE IN MM UNLESS NOTED OTHERWISE

N.G.R. E: 381122 N: 389370

PLANNING AND BUILDING CONTROL
06 MAR 2013

REV	MODIFICATION	BY	CH	DATE
A	Issued for Approval	SPD	AN	19.02.13

mono

MONO CONSULTANTS LIMITED
No. 58 Cygnet Court
Timothy's Bridge Road
Stratford-upon-Avon
Warwickshire
CV37 9NW
t. 44 (0)1789 206500
f. 44 (0)1789 206529
www.monoconsultants.com

CTIL

Cell Name	Opt
ALTRINCHAM ROAD	A

Cell ID No

CTIL	Host	Sharer
(CTIL) 129950	(VF) 44474	(TEF) NA

Site Address / Contact Details

ALTINCHAM ROAD
WYTHENSHAW
MANCHESTER
M23 1DP

Drawing Title: EXISTING SITE ELEVATION

Purpose of issue: PLANNING

Drawing Number: 301

Scale:	Drawn:	Date:	Issue:
As Shown	SPD	19.02.13	A

Checked:	Date:	Approved:	Date:
AN	19.02.13	DS	19.02.13

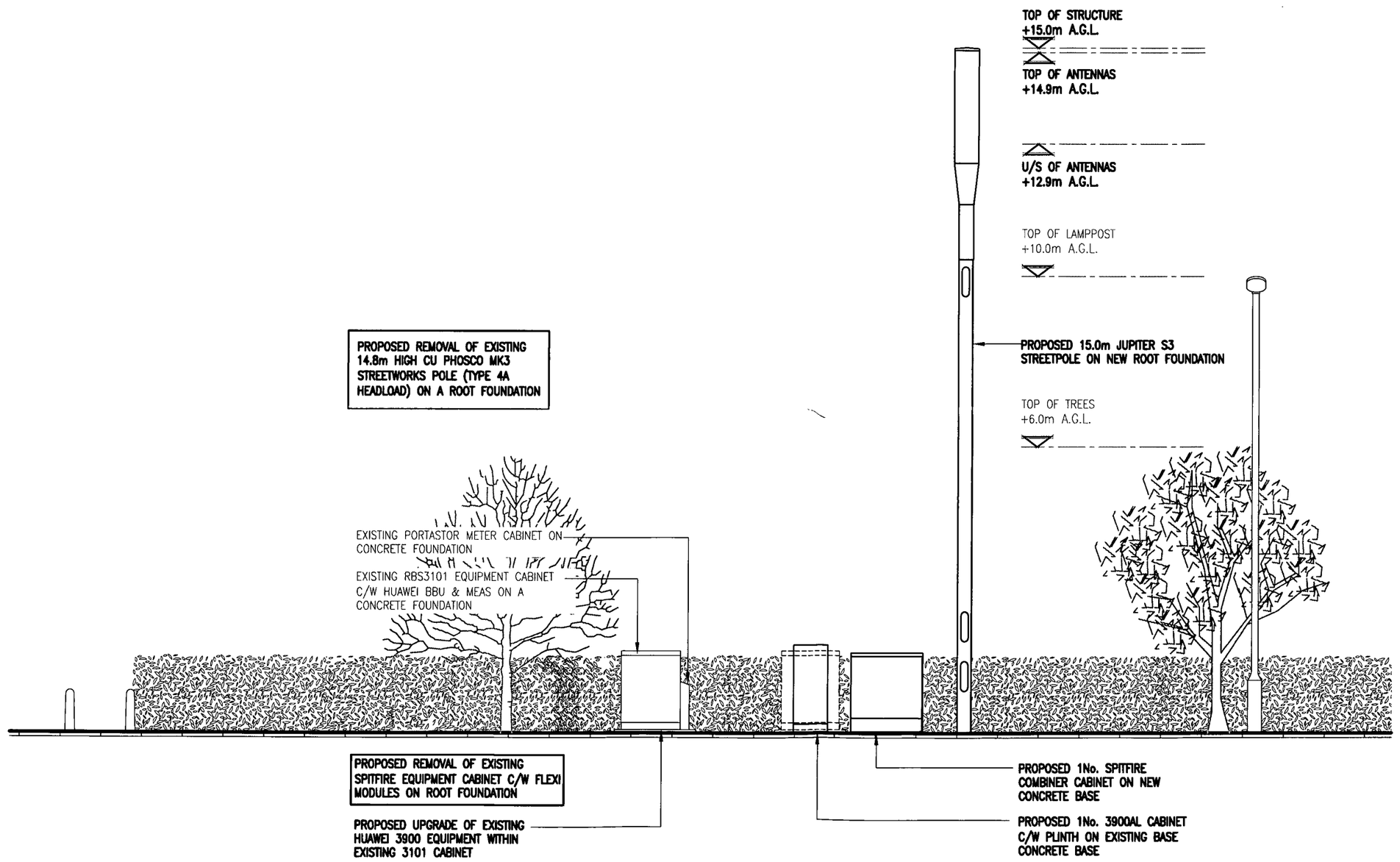

PROPOSED ELEVATION

(1:100)

Notes:
All work undertaken on Highways land to be done in accordance with the new Roads & Streetworks Act 1991. (c.22)

The proposed column location shown on this drawing is subject to the receipt of Statutory Authority searches, a CAT scan and a trial dig of the proposed column location.
The final column location is to be determined by Mono Consultants based on the above information using the relevant Statutory Authority guidelines

The drawings comply with TEF & Vodafone Standard ICNIRP guidelines.
Designed in accordance with Cornerstone document: CORN/09/006

Notes:
1 ALL DIMENSIONS ARE IN MM UNLESS NOTED OTHERWISE

N.G.R. E: 381122 N: 389370

PLANNING AND BUILDING CONTROL
0 6 MAR 2013
7

REV	MODIFICATION	BY	CH	DATE
A	Issued for Approval	SPD	AN	19.02.13

mono
MONO CONSULTANTS LIMITED
No. 58 Cygnet Court
Timothy's Bridge Road
Stratford-upon-Avon
Warwickshire
CV37 9NW
t. 44 (0)1789 206500
f. 44 (0)1789 206529
www.monoconsultants.com

CTIL

Cell Name	Opt
ALTRINCHAM ROAD	A

Cell ID No

CTIL	Host	Sharer
(CTIL) 129950	(VF) 44474	(TEF) NA

Site Address / Contact Details

ALTINCHAM ROAD
WYTHENSHAW
MANCHESTER
M23 1DP

Drawing Title: PROPOSED SITE ELEVATION

Purpose of issue: PLANNING

Drawing Number: 302

Scale:	Drawn:	Date:	Issue:
As Shown	SPD	19.02.13	A

Checked:	Date:	Approved:	Date:
AN	19.02.13	DS	19.02.13