

Envirocheck®

A Landmark product

CLIENT DETAILS Envirocheck Order No. EC14654841_2_1

Customer Ref: MR C Wilkinson,PRWYTH
Halcrow Group Ltd
Deanway Technology Centre Wilmslow Road
Handforth
Cheshire SK9 3FB

SITE DETAILS Grid Reference 382720 387190

Wythenshawe

Manchester
Lancashire M22 5RX

Historical Map Legend

- Inactive Quarry, Chalk Pit or Clay Pit
- Active Quarry, Chalk Pit or Clay Pit
- Culvert
- Slope
- Slope
- Pylon
- Electricity Transmission Line
- Direction of Water flow
- Coppice, Osier
- Marsh
- Saltings
- Orchard Tree
- Reeds
- Rough Grassland
- Scrub
- Heath
- Bracken
- Coniferous Tree (Surveyed)
- Coniferous Tree (Not Surveyed)
- Non-coniferous Tree (Surveyed)
- Non-coniferous Tree (Not Surveyed)

Additional SIMs 1

The SIM cards (Ordnance Survey's Survey of Information on Microfilm) are further, minor editions of mapping which were produced and published in between the main editions as an area was updated. They date from 1947 to 1991 and contain detailed information on buildings, roads and land-use. These maps were produced at both 1:2,500 and 1:1,250 scales

ORDNANCE SURVEY PLAN
Published 1960 to 1982
Source map scale - 1:1,250

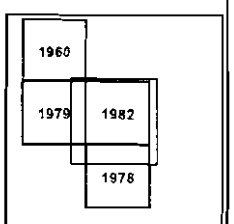

Date(s) of Publication

Ordnance Survey Licensed Partner

LANDMARK Information Group

Produced by Landmark Information Group Limited. Tel 0870 850 5670 Fax 0870 850 5671



Envirocheck®

A Landmark product

CLIENT DETAILS Envirocheck Order No. EC14654841_2_1

Customer Ref: MR C Wilkinson,PRWYTH
Halcrow Group Ltd
Daanway Technology Centre Wilmslow Road
Handforth
Cheshire SK9 3FB

SITE DETAILS Grid Reference 382720 387190

Wythenshawe

Manchester
Lancashire M22 5xx

Historical Map Legend

Inactive Quarry, Chalk Pit or Clay Pit
Active Quarry, Chalk Pit or Clay Pit
Culvert
Slope
Slope
Pylon
Electricity Transmission Line
Direction of Water flow
Coppice, Osier
Marsh
Saltings
Orchard Tree
Reeds
Rough Grassland
Scrub
Heath
Bracken
Coniferous Tree (Surveyed)
Coniferous Tree (Not Surveyed)
Non-coniferous Tree (Surveyed)
Non-coniferous Tree (Not Surveyed)

Ordnance Survey Plan 2

The historical maps shown were reproduced from maps predominantly held at the scale adopted for England, Wales and Scotland in the 1840's. In 1854 the 1:2,500 scale was adopted for mapping urban areas and by 1875 it covered the whole of what were considered to be the cultivated parts of Great Britain. The published date given on the right is often some years later than the surveyed date. Before 1939, all OS maps were based on the Cassini Projection, with independent surveys of a single county or group of counties, giving rise to significant inaccuracies in outlying areas.

ORDNANCE SURVEY PLAN
Published 1971 to 1982
Source map scale - 1:1,250

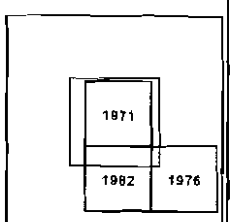

Date(s) of Publication

Ordnance Survey Licensed Partner

LANDMARK Information Group

Produced by Landmark Information Group Limited Tel: 0870 850 6670 Fax: 0870 850 6671



Envirocheck®

A Landmark product

CLIENT DETAILS Envirocheck Order No. EC14654841_2_1

Customer Ref: MR C Wilkinson,PRWYTH
Hatcrow Group Ltd
Deerway Technology Centre Wilmslow Road
Handforth
Cheshire SK9 3FB

SITE DETAILS Grid Reference 382720 387190

Wythenshawe

Manchester
Lancashire M23 9xx

Historical Map Legend

- Quarry
- Shingle
- Railway over Road
- Road over Railway
- Gravel Pit
- Sand Pit
- Level Crossing
- Railway over River
- Other Pits
- Road over Stream
- Road over Stream
- Rough Pasture
- Furze
- Road over River or Canal
- Marsh
- Reeds
- Sunken Road
- Raised Road
- Osiers
- Instrumental Contour
- Arrow denotes flow of Water
- Sketched Contour

Ordnance Survey County Series 1

The historical maps shown were reproduced from maps predominantly held at the scale adopted for England, Wales and Scotland in the 1840's. In 1854 the 1:1,056 scale was adopted for mapping urban areas. These maps were used to update the 1:10,560 maps. The published date given on the right hand side is often some years later than the surveyed date. Before 1938, all OS maps were based on the Cassini Projection, with independent surveys of a single county or group of counties, giving rise to significant inaccuracies in outlying areas.

In the late 1940's a Provisional Edition was produced, which updated the 1:10,560 mapping from a number of sources. The maps appear unfinished - with all military camps and other strategic sites removed. These maps were initially overprinted with the National Grid in 1955, the first 1:10,000 maps were produced using the Transverse Mercator Projection. The revision process continued until recently, with new additions appearing every 10 years or so for urban areas.

CHESHIRE
Published 1882
Source map scale - 1:10,560

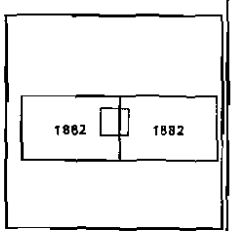

Date(s) of Publication

Ordnance Survey Licensed Partner

LANDMARK Information Group

Produced by Landmark Information Group Limited Tel 0870 850 6670 Fax 0870 850 6671



Envirocheck®

A Landmark® product

CLIENT DETAILS Envirocheck Order No. EC14654841_2_1

Customer Ref: MR C Wilkinson,PRWYTH
Halcrow Group Ltd
Deanway Technology Centre Wilmslow Road
Handforth
Cheshire SK9 3FB

SITE DETAILS Grid Reference 382720 387190

Wythenshawe

Manchester
Lancashire M22 5rx

Historical Map Legend

- Chalk Pit, Clay Pit, or Quarry
- Non-coniferous Trees
- Bracken
- Gravel Pit
- Coniferous Trees
- Heath
- Sand Pit
- Scrub
- Rough Grassland
- Lake, Loch or Pond
- Disused Pit or Quarry
- Pylon
- Reeds
- Electricity Transmission Line
- Refuse or Slag Heap
- Pole
- Siltings
- Direction of Flow of Water
- Marsh
- Shingle
- Sand
- Cutting
- Embankment
- Standard Gauge Multiple Track
- Road Under
- Road Over
- Level Crossing
- Foot Bridge
- Standard Gauge SingleTrack
- Siding, Tramway or Mineral Line
- Narrow Gauge

Ordnance Survey Plan 3

The historical maps shown were reproduced from maps predominantly held at the scale adopted for England, Wales and Scotland in the 1840's, 1:1056. A 1:2,500 scale was adopted for mapping urban areas; these maps were used to update the 1:10,560 maps. The published date given on the right (Sharston 1996) is often some years later than the surveyed date. Before 1930, all OS maps were based on the Cassini Projection, with independent surveys of a single county or group of counties, giving rise to significant inaccuracies in outlying areas.

In the late 1940's, a Provisional Edition was produced, which updated the 1:10,560 mapping from a number of sources. The maps appear unfinished - with all military camps and other strategic sites removed. These maps were initially amplified with the National Grid. In 1974, the first 1:10,000 maps were produced using the Transverse Mercator Projection. The revision process continued until recently, with new editions appearing every 10 years or so for urban areas.

ORDNANCE SURVEY PLAN
Published 1996
Source map scale - 1:10,000

1996

Date(s) of Publication

Ordnance Survey Licensed Partner

LANDMARK Information Group

Produced by Landmark Information Group Limited Tel 0870 850 6870 Fax 0870 850 6871



Envirocheck®

A Landmark® product

CLIENT DETAILS Envirocheck Order No. EC14854841_2_1

Customer Ref: MR C Wilkinson,PRW7TH
Halcrow Group Ltd
Deanway Technology Centre Wilmslow Road
Handforth
Cheshire SK9 3FB

SITE DETAILS Grid Reference 382720 387190

Wythenshawe

Manchester
Lancashire M22 5xx

Historical Map Legend

- Chalk Pit, Clay Pit, or Quarry
- Non-coniferous Trees
- Bracken
- Gravel Pit
- Coniferous Trees
- Heath
- Sand Pit
- Scrub
- Rough Grassland
- Lake, Loch or Pond
- Disused Pit or Quarry
- Pylon
- Reeds
- Electricity Transmission Line
- Refuse or Slag Heap
- Pole
- Saltings
- Direction of Flow of Water
- Marsh
- Shingle
- Sand
- Cutting
- Embankment
- Standard Gauge Multiple Track
- Road Under
- Road Over
- Level Crossing
- Foot Bridge
- Standard Gauge Single Track
- Siding, Tramway or Mineral Line
- Narrow Gauge

Ordnance Survey Plan 2

The historical maps shown were reproduced from maps predominantly held at the scale adopted for England, Wales and Scotland in the 1840's, ie 1854 the 1:1,056 scale was adopted for mapping urban areas. These maps were used to update the 1:10,560 maps. The published date given on the right therefore is often some years later than the surveyed date. Before 1855, all OS maps were based on the Cassini Projection, with independent surveys of a single county or group of counties, giving rise to significant inaccuracies in outlying areas.

In the late 1940's, a Provisional Edition was produced, which updated the 1:10,560 mapping from a number of sources. The maps appear unfinished - with all military camps and other strategic sites removed. These maps were initially overprinted with the National Grid. In 1970, the first 1:10 000 maps were produced using the Transverse Mercator Projection. The revision process continued until recently, with new editions appearing every 10 years or so for urban areas.

ORDNANCE SURVEY PLAN
Published 1990
Source map scale - 1:10,000

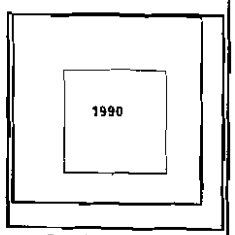

Date(s) of Publication 31 of 33

Ordnance Survey Licensed Partner

LANDMARK Information Group

Produced by Landmark Information Group Limited Tel 0870 850 6670 Fax 0870 850 6671



Envirocheck®

A Landmark® product

CLIENT DETAILS Envirocheck Order No. EC14654841_2_1

Customer Ref: MR C Wilkinson,PRWYTH
Halcrow Group Ltd
Beanway Technology Centre Wilmslow Road
Handforth
Cheshire SK9 3FB

SITE DETAILS Grid Reference 382720 387190

Wythenshawe

Manchester
Lancashire M22 5xx

Historical Map Legend

Chalk Pit, Clay Pit, or Quarry
Non-coniferous Trees
Bracken
Gravel Pit
Coniferous Trees
Heath
Sand Pit
Scrub
Rough Grassland
Lake, Loch or Pond
Disused Pit or Quarry
Pylon
Reeds
Electricity Transmission Line
Pylon
Saltings
Refuse or Slag Heap
Marsh
Direction of Flow of Water
Shingle
Sand
Cutting
Embankment
Standard Gauge Multiple Track
Road Under
Road Over
Level Crossing
Foot Bridge
Standard Gauge Single Track
Siding, Tramway or Mineral Line
Narrow Gauge

Ordnance Survey Plan 1

This historical map sheets were reproduced from maps predominantly held at the scale adopted for England, Wales and Scotland in the 1840's. In 1854 the 1:2,500 scale was adopted for mapping urban areas, these maps were used to update the 1:10,560 maps. The published date given on the right therefore is often some years later than the surveyed date. Before 1939, all O.S maps were based on the Cassini Projection, with independent surveys of a single county or group of counties, giving rise to significant inaccuracies in outlying areas.

In the late 1940's, a Provisional Edition was produced, which updated the 1:10,560 mapping from a number of sources. The maps appear published - with all military camps and other strategic sites removed. These maps were initially overprinted with the National Grid. In 1970, the first 1:10,000 maps were produced using the Transverse Mercator Projection. The revision process continued until recently - with new editions appearing every 10 years or so for urban areas.

ORDNANCE SURVEY PLAN
Published 1977
Source map scale - 1:10,000

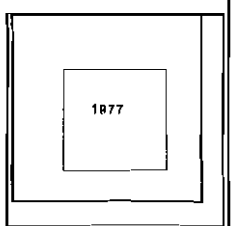

Date(s) of Publication

Ordnance Survey Licensed Partner

LANDMARK Information Group

Produced by Landmark Information Group Limited, Tel: 0870 850 6670 Fax: 0870 850 6671



Envirocheck®

A Landmark® product

CLIENT DETAILS Envirocheck Order No. EC14654841_2_1

Customer Ref: MR C Wilkinson,PRWYTH
Nalgrow Group Ltd
Daamway Technology Centre Wilmslow Road
Handforth
Cheshire SK9 3FB

SITE DETAILS Grid Reference 382720 387190

Wythenshawe

Manchester
Lancashire M22 8xx

Historical Map Legend

- Chalk Pit, Clay Pit, or Quarry
- Non-coniferous Trees
- Bracken
- Gravel Pit
- Coniferous Trees
- Heath
- Sand Pit
- Scrub
- Rough Grassland
- Lake, Loch or Pond
- Disused Pit or Quarry
- Reeds
- Electricity Transmission Line
- Refuse or Slag Heap
- Saltings
- Direction of Flow of Water
- Marsh
- Shingle
- Sand
- Cutting
- Embankment
- Standard Gauge Multiple Track
- Standard Gauge Single Track
- Road Under
- Road Over
- Level Crossing
- Foot Bridge
- Siding, Tramway or Mineral Line
- Narrow Gauge

Ordnance Survey Plan 2

The historical maps shown were reproduced from maps predominantly held at the scale adopted for England, Wales and Scotland in the 1840's. In 1854 the 1:2,500 scale was adopted for mapping urban areas. These maps were used to update the 1:10,560 maps. The published date given on the right therefore is often some years later than the surveyed date. Before 1938 all OS maps were based on the Cassini Projection, with independent surveys of a single county or group of counties giving rise to significant inaccuracies in outlying areas.

In the late 1940's a Provisional Edition was produced, which updated the 1:10,560 mapping from a number of sources. The maps appear unfinished - with all military detail and other strategic sites removed. These maps were initially overprinted with the National Grid. In 1970 the first 1:10,000 maps were produced using the Transverse Mercator Projection. The revision process continued until recently, with new editions appearing every 10 years or so for urban areas.

ORDNANCE SURVEY PLAN
Published 1967
Source map scale - 1:10,560

1967

Date(s) of Publication

Ordnance Survey Licensed Partner

LANDMARK Information Group

Produced by Landmark Information Group Limited Tel 0870 850 5570 Fax 0870 850 6671

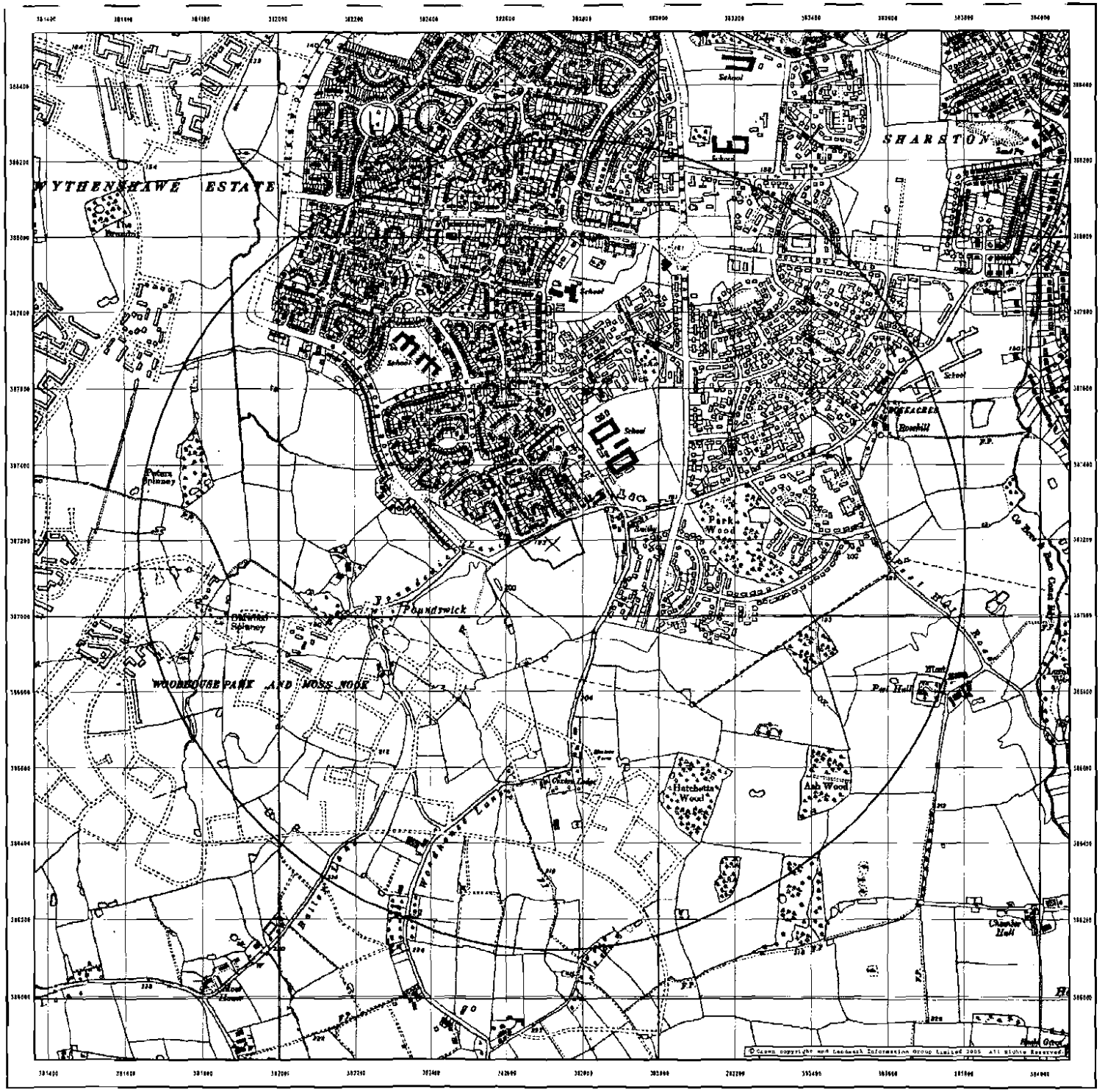

Envirocheck®

A Landmark® product

CLIENT DETAILS Envirocheck Order No: EC14654841_2_1

Customer Ref: MRC Wilkinson,PRWYTH
Hairorew Group Ltd
Greenway Technology Centre Wilmslow Road
Handforth
Cheshire SK9 3FB

SITE DETAILS Grid Reference 382720 387190

Wythenshawe

Manchester
Lancashire M22 5ux

Historical Map Legend

- Chalk Pit, Clay Pit, or Quarry
- Non-coniferous Trees
- Bracken
- Gravel Pit
- Coniferous Trees
- Heath
- Sand Pit
- Scrub
- Rough Grassland
- Lake, Loch or Pond
- Disused Pit or Quarry
- Pylon
- Electricity Transmission Line
- Reeds
- Refuse or Slag Heap
- Pole
- Saltings
- Direction of Flow of Water
- Marsh
- Shingle
- Sand
- Cutting
- Embankment
- Standard Gauge Multiple Track
- Road 'U' Under
- Road Over
- Level Crossing
- Foot Bridge
- Standard Gauge Single Track
- Siding, Tramway or Mineral Line
- Narrow Gauge

Ordnance Survey Plan 1

The historical maps shown were reproduced from maps predominantly held at the scale adopted for England, Wales and Scotland in the 1840's. In 1854 the 1:2,500 scale was adopted for mapping urban areas. These maps were used to update the 1:10,560 maps. The published date given on the right hand side is often some years later than the surveyed date. Before 1936, all OS maps were based on the Cassini Projection, with independent surveys of a single county or group of counties, giving rise to significant inaccuracies in outlying areas.

In the late 1940's, a Provisional Edition was produced, which updated the 1:10,560 mapping from a number of sources. The maps appear unfinished - with all military ramps and other strategic sites removed. These maps were initially overprinted with the National Grid. In 1970, the first 1:10,000 maps were produced using the Transverse Mercator Projection. The revision process continued until recently, with new editions appearing every 10 years or so for urban areas.

ORDNANCE SURVEY PLAN
Published 1954
Source map scale - 1:10,560

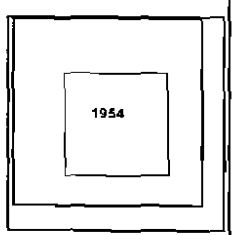

Date(s) of Publication

Ordnance Survey
Licensed Partner

LANDMARK Information Group

Produced by Landmark Information Group Limited. Tel: 0870 850 6670 Fax: 0870 850 6671

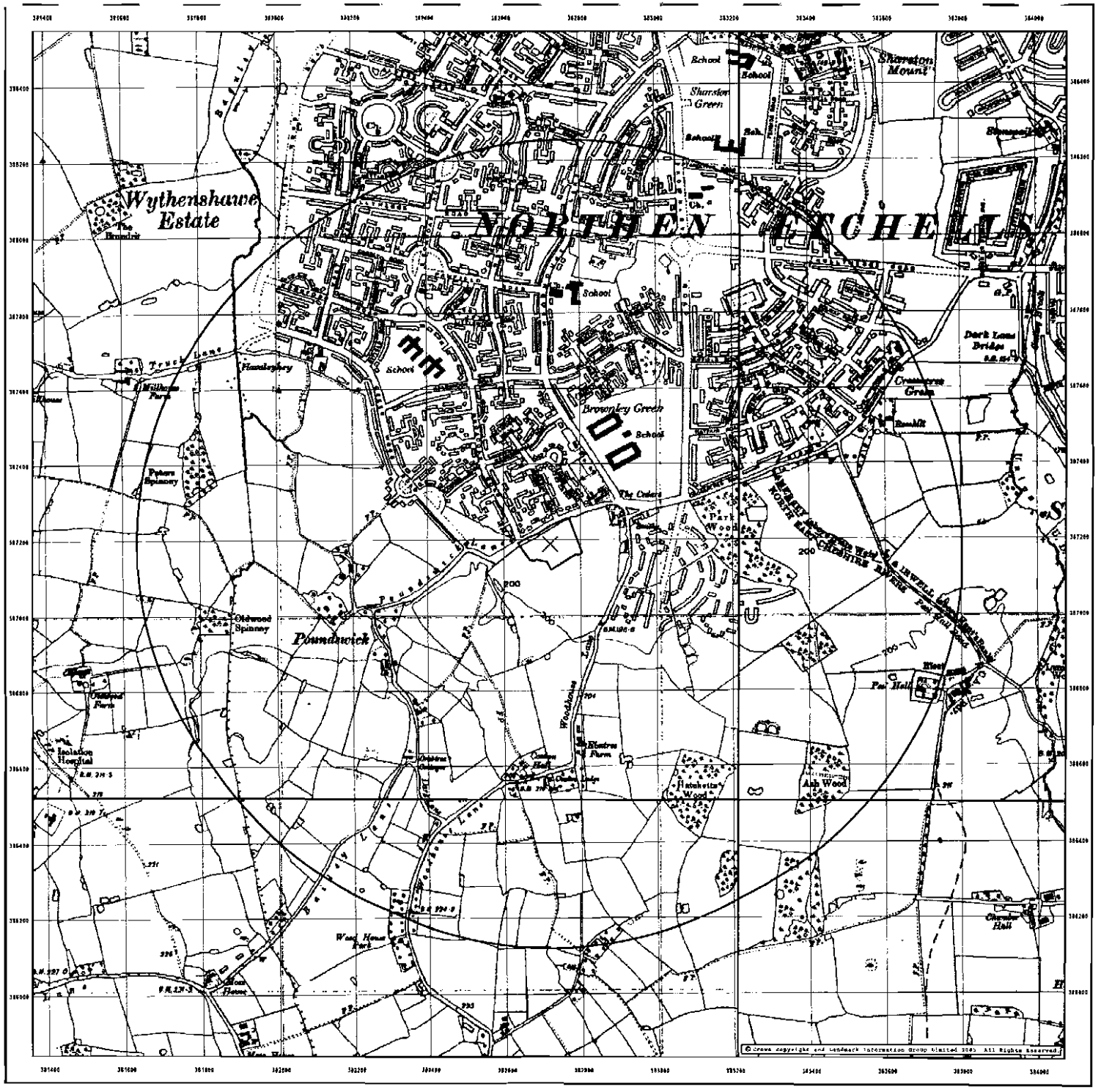

Envirocheck®
A Landmark® product

CLIENT DETAILS Envirocheck Order No. EC14654841_2_1

Customer Ref: MR C Wilkinson,PRWYTH
Halcrow Group Ltd
Deanway Technology Centre Wilmslow Road
Handforth
Cheshire SK9 3FB

SITE DETAILS Grid Reference 382720 387190

Wythenshawe

Manchester
Lancashire M22 5xx

Historical Map Legend

- Quarry
- Shingle
- Railway over Road
- Road over Railway
- Gravel Pit
- Sand Pit
- Level Crossing
- Railway over River
- Other Pits
- Road over Stream
- Road over Stream
- Rough Pasture
- Furze
- Road over River or Canal
- Marsh
- Reeds
- Sunken Road
- Raised Road
- Osiers
- Instrumental Contour
- Arrow denotes flow of Water
- Sketched Contour

Ordnance Survey County Series 4

The historical maps shown were reproduced from maps predominantly held at the scale adopted for England, Wales and Scotland in the 1840 s. In 1854 the 1:2,500 scale was adopted for mapping urban areas; these maps were used to update the 1:10,560 maps. The published date given on the right therefore is often some years later than the surveyed date. Before 1938, all OS maps were based on the Cassini Projection, with independent surveys of a single county or group of counties, giving rise to significant inaccuracies in outlying areas.

In the late 1940 s, a Provisional Edition was produced, which updated the 1:10,560 mapping from a number of sources. The maps appear unfinished - with all military camps and other strategic sites removed. These maps were instantly overprinted with the National Grid. In 1970, the first 1:10,000 maps were produced using the Transverse Mercator Projection. The revision process continued until recently, with new editions appearing every 10 years or so for urban areas.

CHESHIRE
Published 1938
Source map scale - 1:10,560

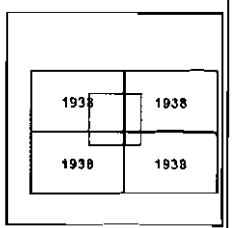

Date(s) of Publication

Ordnance Survey Licensed Partner

LANDMARK Information Group

Produced by Landmark Information Group Limited Tel: 0870 850 6670 Fax: 0870 850 6671

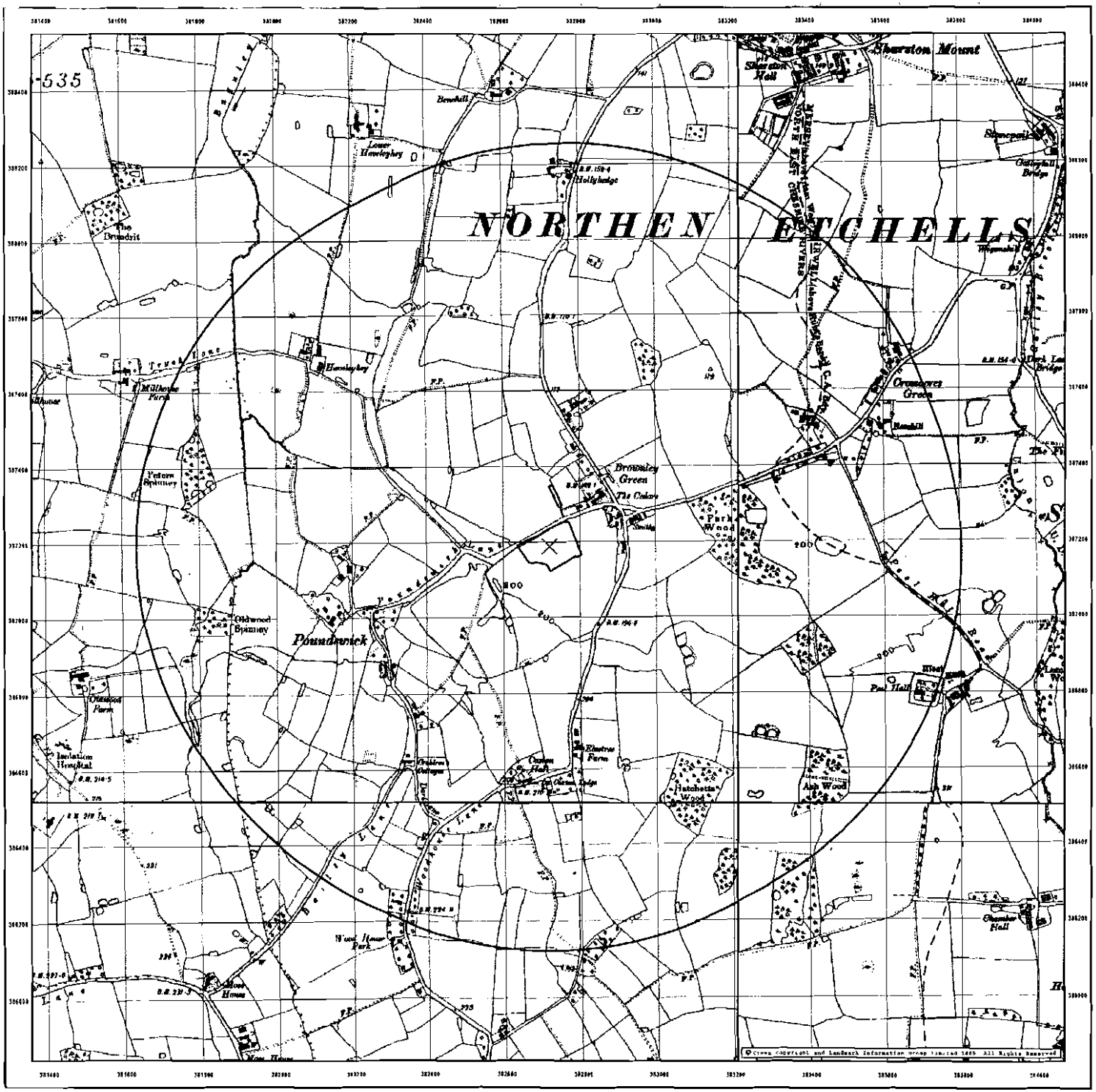

Envirocheck®
A Landmark product

CLIENT DETAILS Envirocheck Order No. EC14654841_2_1

Customer Ref: MR C Wilkinson, PRWYTH
Reforow Group Ltd
Dean way Technology Centre Wilmslow Road
Handforth
Cheshire SK9 3FB

SITE DETAILS Grid Reference 382720 387190

Wythenshawe

Manchester
Lancashire M22 5xx

Historical Map Legend

- Quarry
- Shingle
- Railway over Road
- Road over Railway
- Gravel Pit
- Sand Pit
- Level Crossing
- Railway over River
- Other Pits
- Road over Stream
- Road over Stream
- Rough Pasture
- Furze
- Road over River or Canal
- Marsh
- Reeds
- Sunken Road
- Raised Road
- Osiers
- Instrumental Contour
- Arrow denotes flow of Water
- Sketched Contour

Ordnance Survey County Series 3

The historical maps shown were reproduced from maps predominantly held at the scale adopted for England, Wales and Scotland in the 1840's. In 1854 the 1:2,500 scale was adopted for mapping urban areas: these maps were used to update the 1:10,560 maps. The published date given on the right therefore is often some years later than the surveyed date. Before 1936, all OS maps were based on the Cassini Projection with independent surveys of a single county or group of counties, giving rise to significant inaccuracies in outlying areas.

In the late 1940's, a Provisional Edition was produced, which updated the 1:10,560 mapping from a number of sources. The maps appear unfinished - with all military camps and other strategic sites removed. These maps were initially overprinted with the National Grid. In 1970, the first 1:10,000 maps were produced using the Transverse Mercator Projection. The revision process continued until recently, with new editions appearing every 15 years or so for urban areas.

CHESHIRE
Published 1910 to 1911
Source map scale - 1:10,560

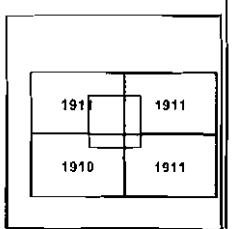

Date(s) of Publication

Ordnance Survey Licensed Partner

LANDMARK Information Group

Produced by Landmark Information Group Limited Tel: 0870 850 6670 Fax: 0870 850 6671

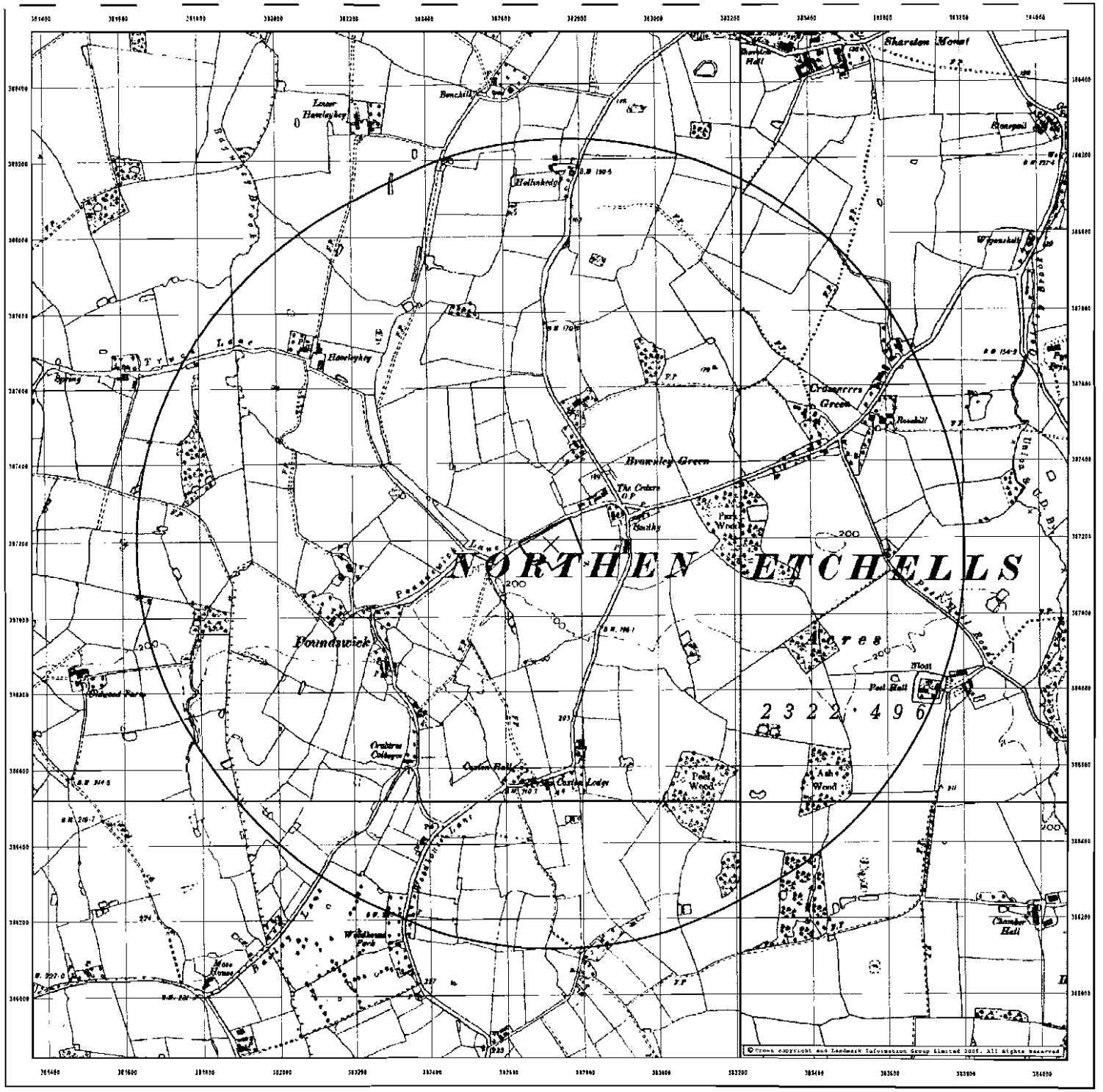

© Crown copyright and Landmark Information Group Limited 2005. All rights reserved

Envirocheck®

A Landmark® product

CLIENT DETAILS Envirocheck Order No. EC14654841_2_1

Customer Ref. MR C Wilkinson,PRWYTH
Halcrow Group Ltd
Deanway Technology Centre Wilmslow Road
Handforth
Cheshire SK9 3FB

SITE DETAILS Grid Reference 382720 387190

Wythenshawe

Manchester
Lancashire M22 5xx

Historical Map Legend

Quarry
Shingle
Railway over Road
Road over Railway
Gravel Pit
Sand Pit
Level Crossing
Railway over River
Other Pits
Road over Stream
Road over Stream
Rough Pasture
Furze
Road over River or Canal
Marsh
Reeds
Sunken Road
Raised Road
Osiers
Instrumental Contour
Arrow denotes flow of Water
Sketched Contour

Ordnance Survey County Series 2

The historical maps shown were reproduced from maps predominantly held at the scale adopted for England, Wales and Scotland in the 1840's. In 1854 the 1:2,500 scale was adopted for mapping urban areas. These maps were used to update the 1:10,560 maps. The published date given on the right therefore is often some years later than the surveyed date. Before 1936, all OS maps were based on the Cassini Projection with independent surveys of a single county or group of counties, giving rise to significant inaccuracies in outlying areas.

In the late 1940's, a Provisional Edition was produced, which updated the 1:10,560 mapping from a number of sources. The maps appear unfinished with all military camps and other strategic sites removed. These maps were initially overprinted with the National Grid. In 1970, the first 1:10,000 maps were produced using the Transverse Mercator Projection. The revision process continued until recently with new editions appearing every 10 years or so for urban areas.

CHESHIRE
Published 1899
Source map scale - 1 10,560

1899	1899
1899	1899

Date(s) of Publication

Ordnance Survey® Licensed Partner

LANDMARK® Information Group

Produced by Landmark Information Group Limited Tel 0870 850 6670 Fax 0870 850 6671

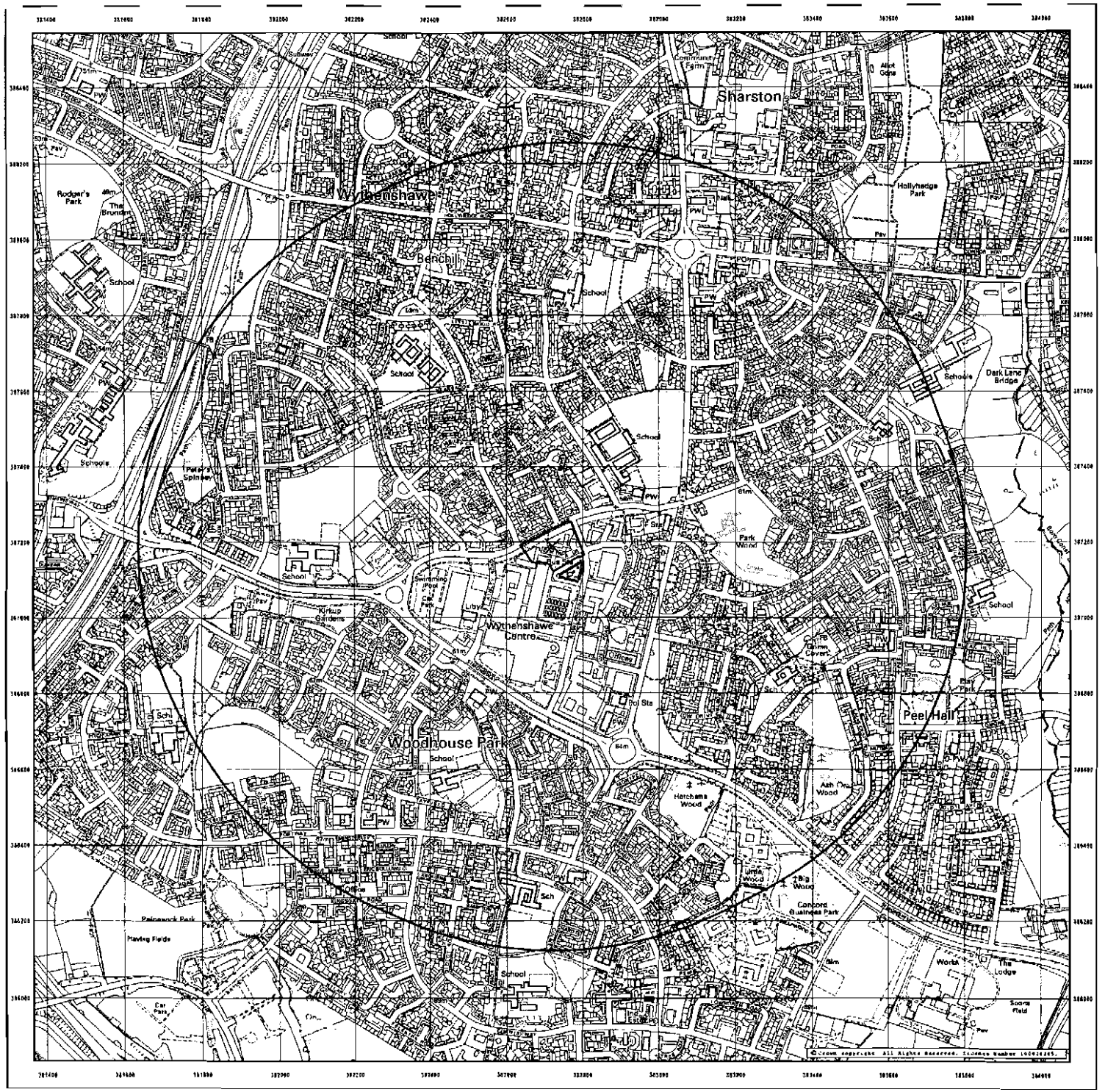

Envirocheck®

A Landmark® product

CLIENT DETAILS Envirocheck Order No. EC14654841_2_1

Customer Ref: MR C Wilkinson,PRWYTH
Halcrow Group Ltd
Deanway Technology Centre Wilmslow Road
Handforth
Cheshire SK9 3FB

SITE DETAILS Grid Reference 382720 387190

Wythenshawe

Manchester
Lancashire M22 5XX

Historical Map Legend

	Non-coniferous Trees		Pylon
	Coniferous Trees		Telephone Line (where shown)
	Orchard		Electricity Transmission Line (with poles)
	Rough Grassland		Gravel Pit
	Heath		Shingle
	Scrub		Refuse Tip or Slag Heap
	Marsh, Salt Marsh or Reeds	Sand	Sand
	County Boundary (England only)		Sand Pit
	Civil Parish or Community Boundary		Slopes
	Constituency Boundary		District, Unitary, Metropolitan London Borough Boundary

10K Raster Mapping 1

The historical maps shown were produced from the Ordnance Survey's 1:10,000 colour raster mapping. These maps are derived from Landplan® which replaced the old 1:10,000 maps originally published in 1970.

The data is highly detailed showing buildings, fences and field boundaries as well as all roads, tracks and paths. Road names are also included together with the relevant road number and classification. Boundary information depiction includes county, unitary authority, district, civil parish and constituency.

ORDNANCE SURVEY PLAN
Published 1999
Source map scale - 1:10,000

1999

Date(s) of Publication

Ordnance Survey Licensed Partner

LANDMARK Information Group

Produced by Landmark Information Group Limited Tel 0870 850 6670 Fax 0870 850 6671

Halcrow Group Limited
Deanway Technology Centre Wilmslow Road Handforth Cheshire SK9 3FB
Tel +44 (0)1625 540456 Fax +44 (0)1625 549325
www.halcrow.com