

SECTION A - A



SECTION B - B

Plan View

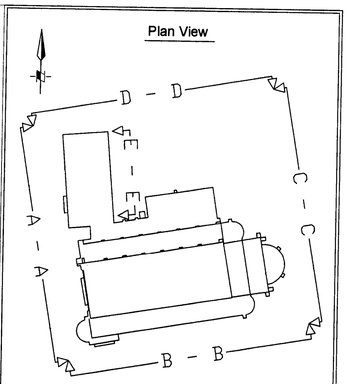

Control Used:

Levels relate to OSGB36(02) Ordnance Survey active network.

Additional Notes:

Amendments:

Date	Details
08-08-2008	Incorrect station height found. Internal levels corrected.

PLANNING
ACK'D
REPLIED
RECD 1 - SEP 2008
DATE
M
M
M
EQUIRY

FormbySurveys

Formby Surveys Limited
6 Edinburgh Road
Formby
Merseyside
L37 6EP

T (01704) 831482
F (01704) 831485
E info@formbysurveys.com
W www.formbysurveys.com

Copyright in this drawing remains with Formby Surveys Limited. Do not scale from this drawing. Work to figured dimensions. Check all dimensions on site. In the event of any discrepancy, refer query to Formby Surveys Limited.

Surveyed for:
Holborow & Ormesher Ltd

Elevations
Corpus Christi, Varley Street Manchester

Surveyed: IB	CAD: SM	Checked: IB	Scale: 1:200
FSL Ref.No.: 7037C-E Sheet 1:200:1:2		Date of Issue:	July / 2008