NOTES:
1. THIS DRAWING NOT TO BE SCALED, FIGURED DIMENSIONS ONLY TO BE TAKEN.
2. SHOULD ANY DISCREPANCIES BE FOUND WITH THIS DRAWING, PLEASE INFORM THIS OFFICE.
3. COPYRIGHT OF THIS DRAWING IS OWNED BY JMARCHITECTS.

Existing Bridge Photographs





Existing Bridge view





Proposed Bridge View



Trinity Bridge Plaque Design Scale 1:2.5



Site Plan 1:200

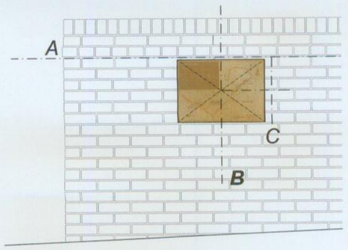

Fixing Elevation 1:20

Trinity Bridge, located on southeast brickwall, Manchester side of the river.

Bronze plaque 420 x 594 x 6mm to be mounted at intersection of A & B and centered with C as identified above.

Plaques are to be mounted using flush tamperproof security fixings, resin anchored into stone work. All fixings to be approved prior to work carried out.

plaque location

Bridge Photographs

north

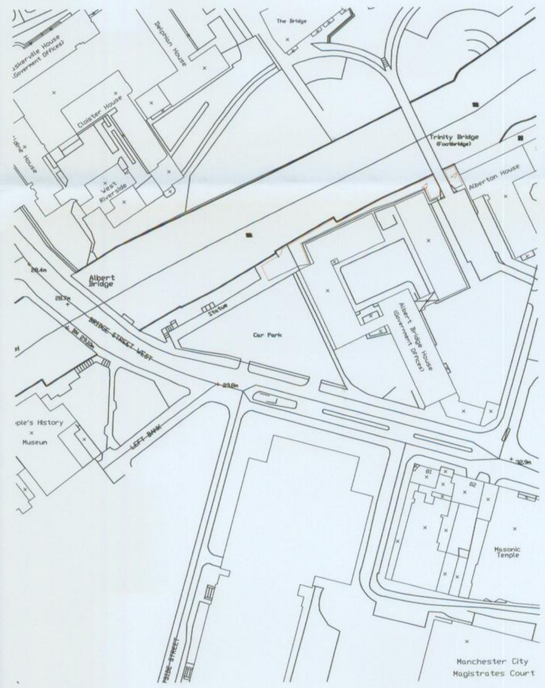

Location Plan Scale 1:1250

REV.	DESCRIPTION	DATE	DRN BY	CKD BY

PLANNING
ACKD
REPLIED
RECD 12 MAR 2008

jmarchitects

PROJECT: River Irwell Bridge Signage
TITLE: Trinity Bridge
CLIENT: Mersey Basin Business Foundation

JOB No.	DRAWING No.	REVISION
4372	P(0)003	
SCALE	DRAWN BY	CHECKED BY
1:100@A1	DD	APR
STATUS		DATE

Floor 9
St James's Buildings
Oxford Street
Manchester
M1 6FJ

T: 0161 200 6300

F: 0161 200 6301

man@jmarchitects.net