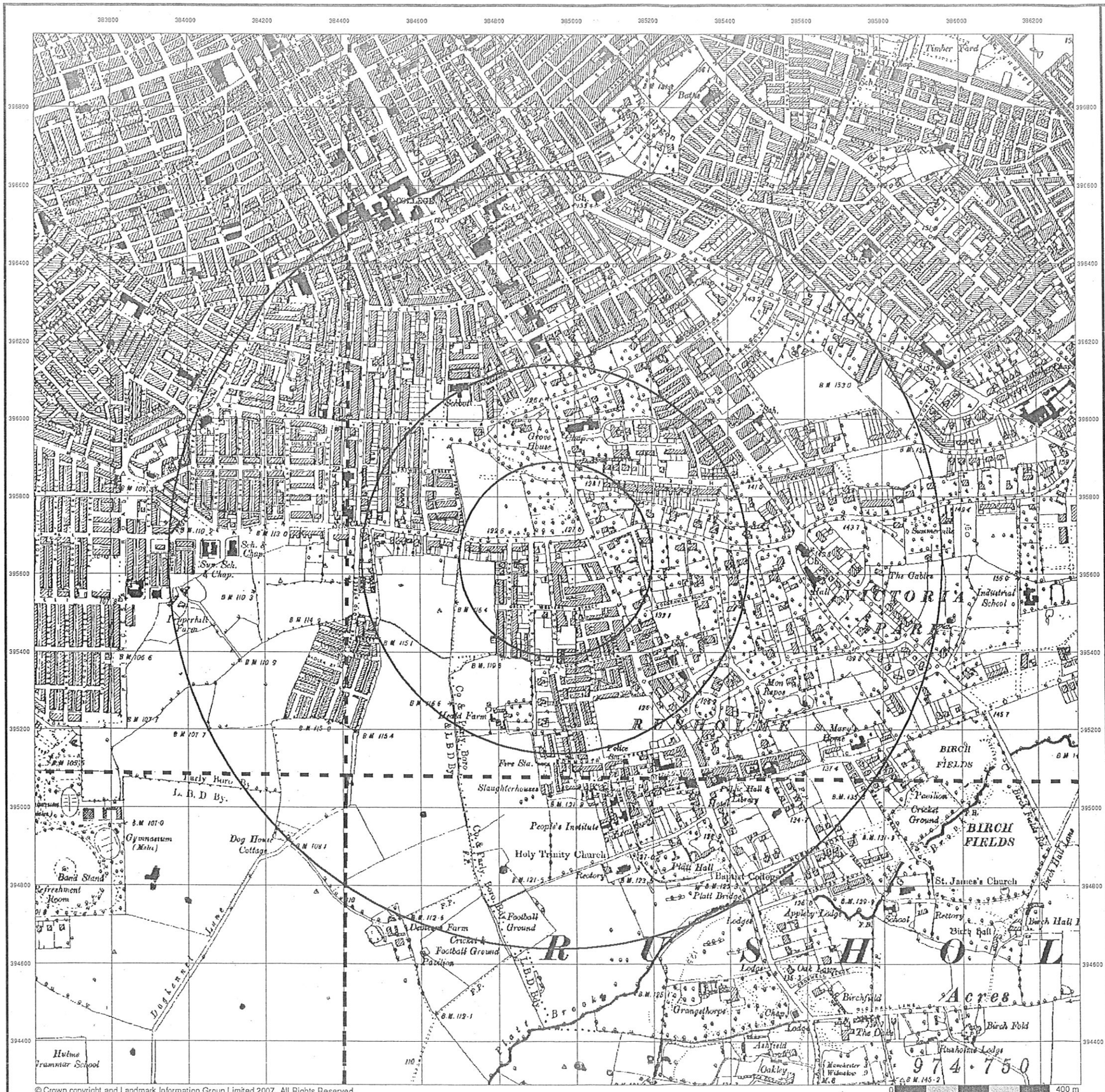

© Crown copyright and Landmark Information Group Limited 2007. All Rights Reserved.

Envirocheck®
A Landmark service

Lancashire And Furness
Published 1894 - 1896
Source map scale - 1:10,560

The historical maps shown were reproduced from maps predominantly held at the scale adopted for England, Wales and Scotland in the 1840`s. In 1854 the 1:2,500 scale was adopted for mapping urban areas; these maps were used to update the 1:10,560 maps. The published date given therefore is often some years later than the surveyed date. Before 1938, all OS maps were based on the Cassini Projection, with independent surveys of a single county or group of counties, giving rise to significant inaccuracies in outlying areas. In the late 1940`s, a Provisional Edition was produced, which updated the 1:10,560 mapping from a number of sources. The maps appear unfinished - with all military camps and other strategic sites removed. These maps were initially overprinted with the National Grid. In 1970, the first 1:10,000 maps were produced using the Transverse Mercator Projection. The revision process continued until recently, with new editions appearing every 10 years or so for urban areas.

Map Name(s) and Date(s)

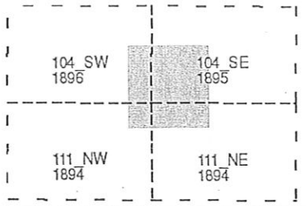

Historical Map - Slice A

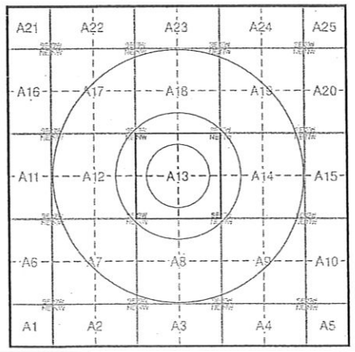

Order Details

Order Number:	23808972_1_1
Customer Ref:	MSL12.07
National Grid Reference:	384950, 395640
Slice:	A
Site Area (Ha):	0.01
Search Buffer (m):	1000

Site Details

Whitworth Arms, 508 Moss Lane East, MANCHESTER, M14 4PA

LANDMARK Information Group
Tel: 0870 850 6670
Fax: 0870 850 6671
Web: www.envirocheck.co.uk


383800
384000
384200
384400
384600
384800
385000
385200
385400
385600
385800
386000
386200
396800
396600
396400
396200
396000
395800
395600
395400
395200
395000
394800
394600
394400
CHORLTON upon MEDLOCK
RUSHOLME
Royal Eye Hospital
Christie Hospital
Recreation Ground
Public Baths
Cricket Ground
VICTORIA PARK
St. Mary's Home (Girls)
Pavilion Tennis Ground
BIRCH FIELDS
St. James's Church
Rectory
Birch Hall Farm
Birch Hall
Birch Hey
Birchfield
Grangethorpe
The Oaks
Birch Fold Farm
Rusholme Lodge
Platt Hall
Platt Bridge
Holy Trinity Church
People's Institute
Rectory
Moss Side Brick Works
Slaughter Houses
Athletic Ground
Cricket Tennis Ground
Deanery Farm
Dog Kennel Lane
Platt Brook
Hulme Grammar School
Apsley Lodge
St. Ann's Square
Oakley
Ashfield
Public Elementary School
Lodge
Stone
Pond
Chapel
Church
School
Ch.
Chapels
Moss Side
PARK
Bowl Stone
Recreation Ground
Avenue House
Lodge
Pond
Stone
Lodge
Lodge
Lodge



© Crown copyright and Landmark Information Group Limited 2007. All Rights Reserved.

Envirocheck®
A Landmark service

Lancashire And Furness
Published 1923 - 1938
Source map scale - 1:10,560

The historical maps shown were reproduced from maps predominantly held at the scale adopted for England, Wales and Scotland in the 1840`s. In 1854 the 1:2,500 scale was adopted for mapping urban areas; these maps were used to update the 1:10,560 maps. The published date given therefore is often some years later than the surveyed date. Before 1938, all OS maps were based on the Cassini Projection, with independent surveys of a single county or group of counties, giving rise to significant inaccuracies in outlying areas. In the late 1940`s, a Provisional Edition was produced, which updated the 1:10,560 mapping from a number of sources. The maps appear unfinished - with all military camps and other strategic sites removed. These maps were initially overprinted with the National Grid. In 1970, the first 1:10,000 maps were produced using the Transverse Mercator Projection. The revision process continued until recently, with new editions appearing every 10 years or so for urban areas.

Map Name(s) and Date(s)

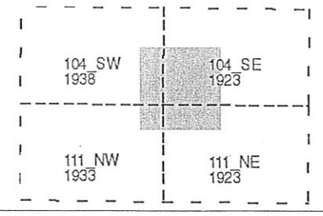

Historical Map - Slice A

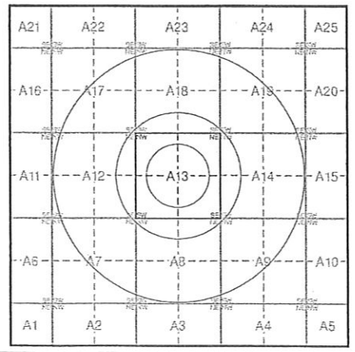

Order Details

Order Number:	23808972_1_1
Customer Ref:	MSL12.07
National Grid Reference:	384950, 395640
Slice:	A
Site Area (Ha):	0.01
Search Buffer (m):	1000

Site Details

Whitworth Arms, 508 Moss Lane East, MANCHESTER, M14 4PA

LANDMARK® Information Group
Tel: 0870 850 6670
Fax: 0870 850 6671
Web: www.envirocheck.co.uk

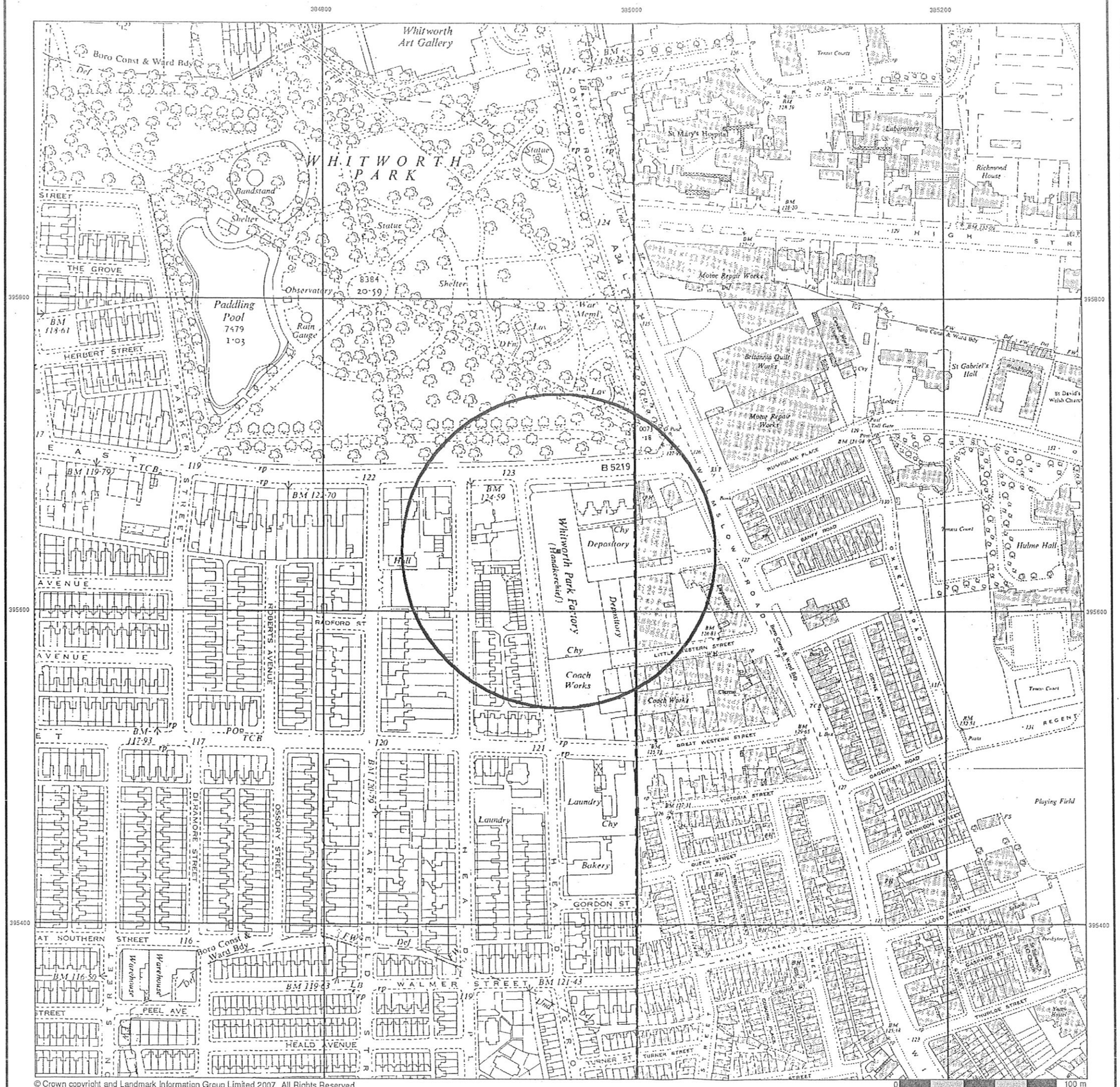

© Crown copyright and Landmark Information Group Limited 2007. All Rights Reserved.

Envirocheck®
A Landmark service

Ordnance Survey Plan
Published 1951 - 1952
Source map scale - 1:2,500

The historical maps shown were reproduced from maps predominantly held at the scale adopted for England, Wales and Scotland in the 1840`s. In 1854 the 1:2,500 scale was adopted for mapping urban areas and by 1896 it covered the whole of what were considered to be the cultivated parts of Great Britain. The published date given below is often some years later than the surveyed date. Before 1938, all OS maps were based on the Cassini Projection, with independent surveys of a single county or group of counties,, giving rise to significant inaccuracies in outlying areas.

Map Name(s) and Date(s)



Historical Map - Segment A13

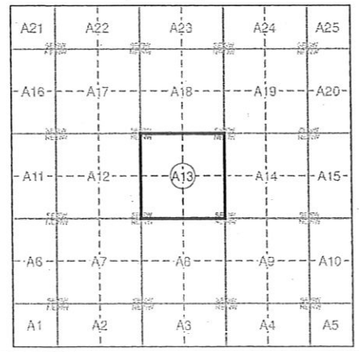

Order Details

Order Number:	23808972_1_1
Customer Ref:	MSL12.07
National Grid Reference:	384950, 395640
Slice:	A
Site Area (Ha):	0.01
Search Buffer (m):	100

Site Details

Whitworth Arms, 508 Moss Lane East, MANCHESTER, M14 4PA

LANDMARK Information Group
Tel: 0870 850 6670
Fax: 0870 850 6671
Web: www.envirocheck.co.uk