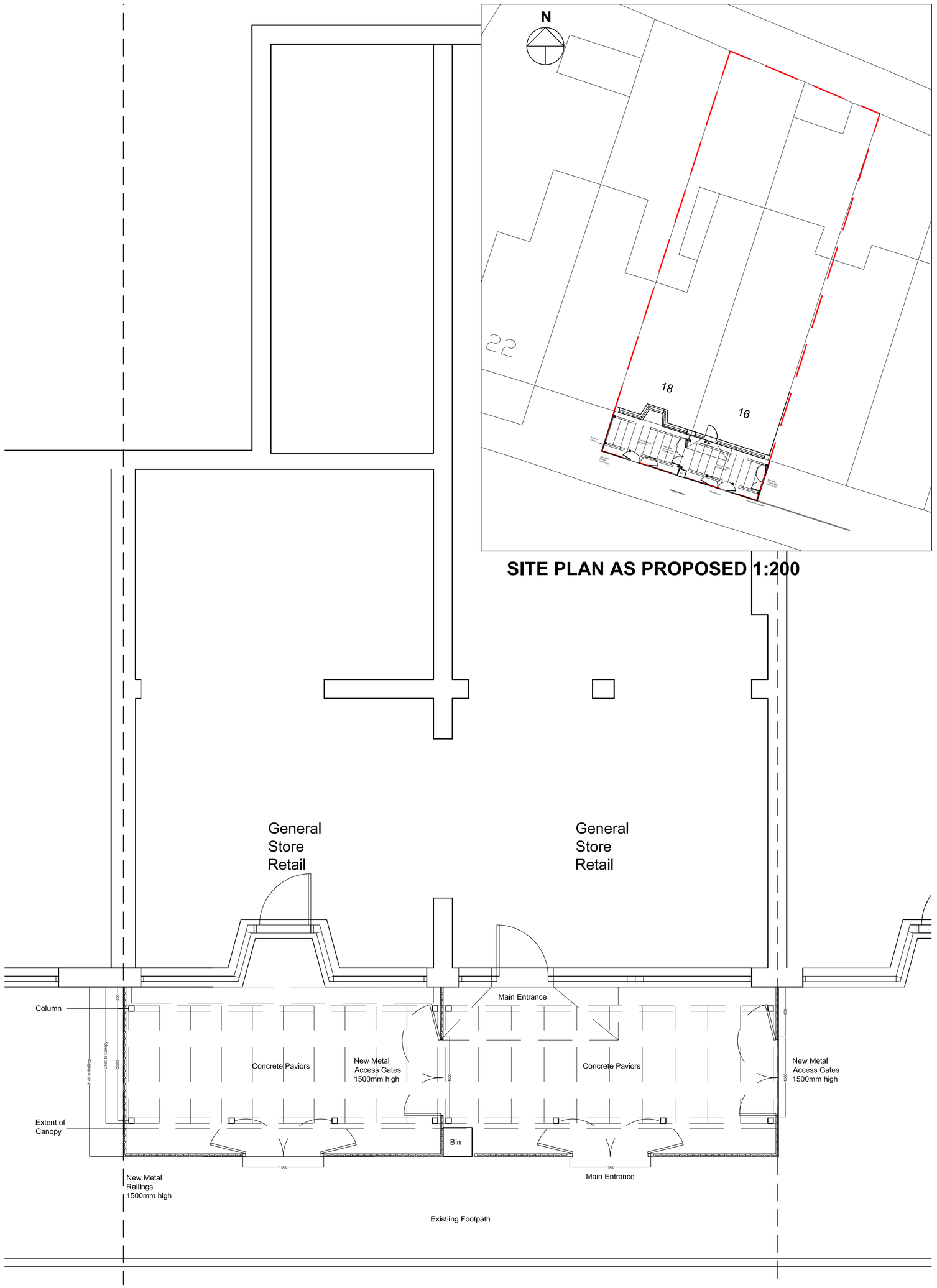

SITE PLAN AS PROPOSED 1:200

PLAN AS PROPOSED



FRONT ELEVATION AS PROPOSED

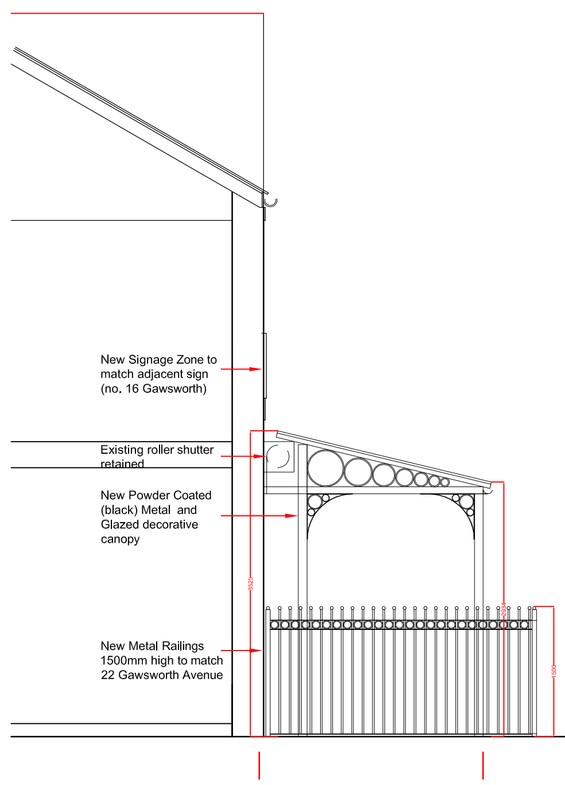

SIDE ELEVATION (TO NO. 20)

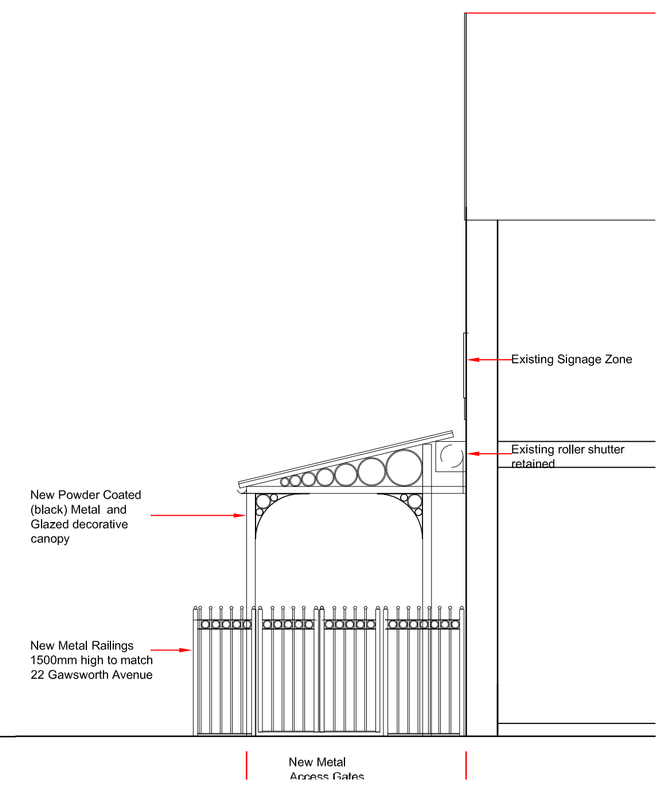

SIDE ELEVATION (TO NO. 14)

16-18-GAWSWORTH-AVENUE EAST-DIDSBURY

-

PLANS-AND-ELEVATIONS AS-PROPOSED

DRAWN	DATE	CHKD	SCALE	CODE
KMB	JUL13	-	1:50	-

1618	01_03	-

16 - 18 GAWSWORTH AVENUE