NOTES:
1. THIS DRAWING NOT TO BE SCALED. FIGURED DIMENSIONS ONLY TO BE TAKEN.
2. SHOULD ANY DISCREPANCIES BE FOUND WITH THIS DRAWING, PLEASE INFORM THIS OFFICE.
3. COPYRIGHT OF THIS DRAWING IS OWNED BY JMARCHITECTS.

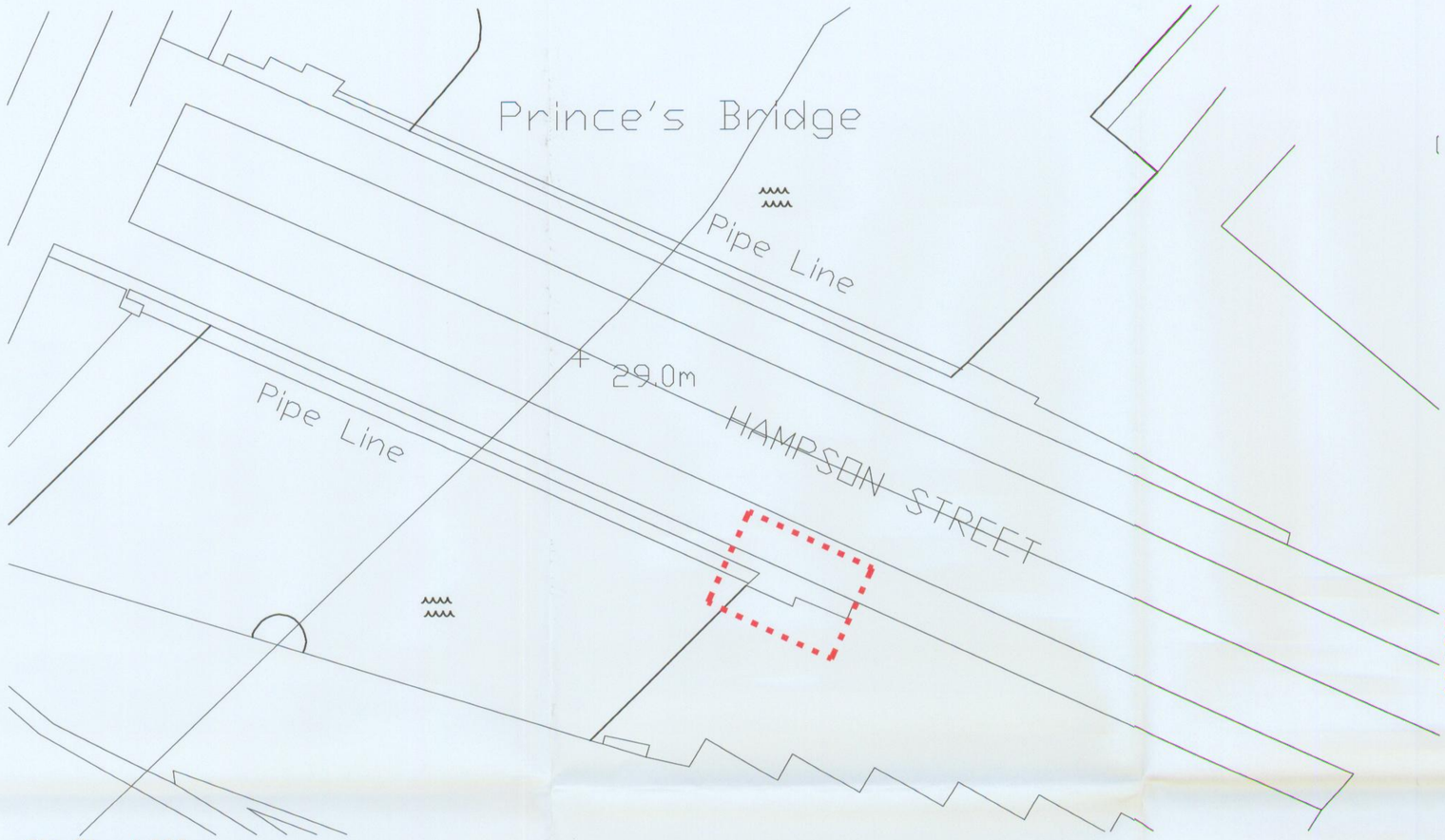

Site Plan 1:200

plaque location

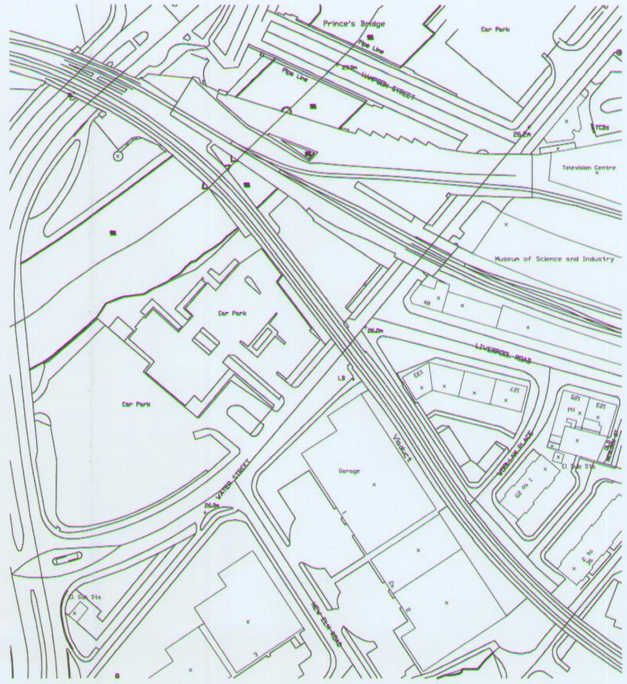

Location Plan Scale 1:1250

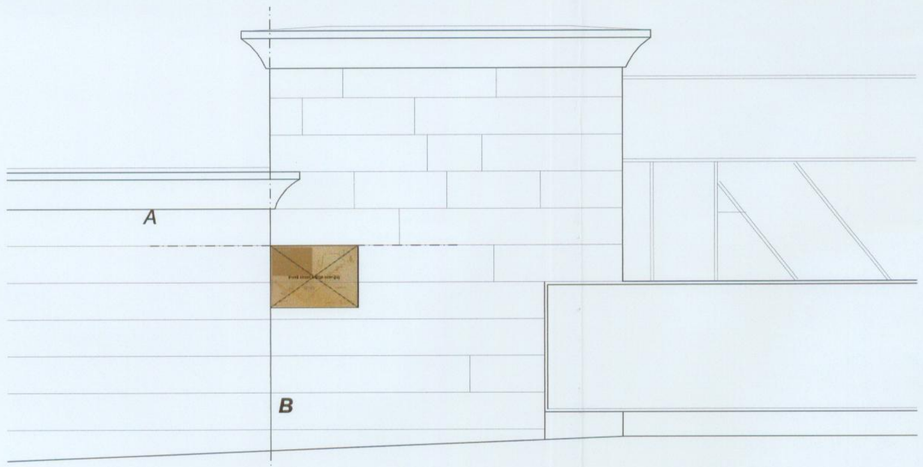

Bridge Elevation 1:20

Prince's Bridge, Southwest Parapet, Manchester end.

Bronze plaques to be mounted at intersection of A & B as identified above.
A: top edge of plague lines through with the stone joints marked A.
B: left edge of plaque lines through with parapet projection

Plaques are to be mounted using flush tamperproof security fixings, resin anchored into stone work. All fixings to be approved prior to work carried out.





Proposed Bridge View

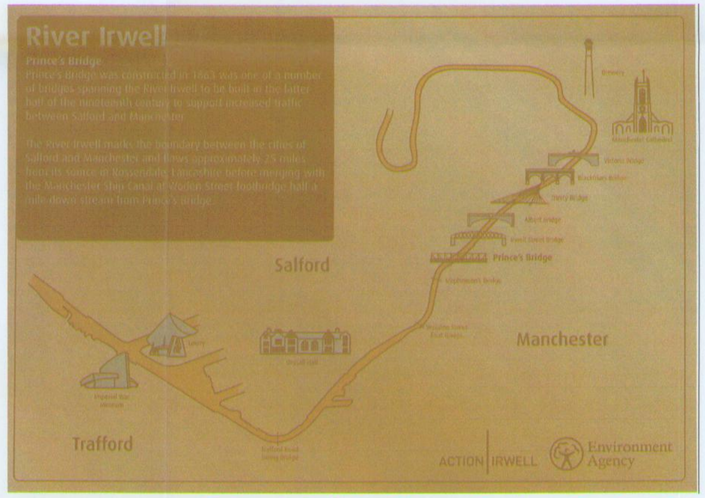

Prince's Bridge Plaque Design Scale 1:2.5

REV. DESCRIPTION DATE DRN BY CKD BY

PLANNING
CD 12 MAR 2008

jmarchitects

PROJECT River Irwell Bridge Signage
TITLE Prince's Bridge
CLIENT Mersey Basin Business Foundation
JOB No. 4372 DRAWING No. P(0)006 REVISION
SCALE various as shown DRAWN BY DD CHECKED BY APR
STATUS DATE

Floor 9
St James's Buildings
Oxford Street
Manchester
M1 6EJ
T: 0161 200 6300
F: 0161 200 6301
man@jmarchitects.net