

SECTION AA

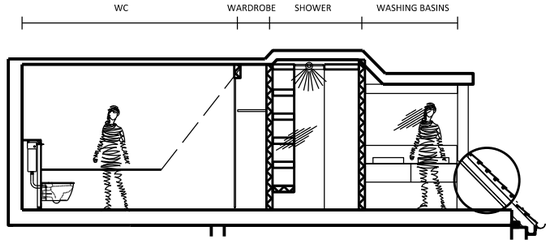

SECTION BB

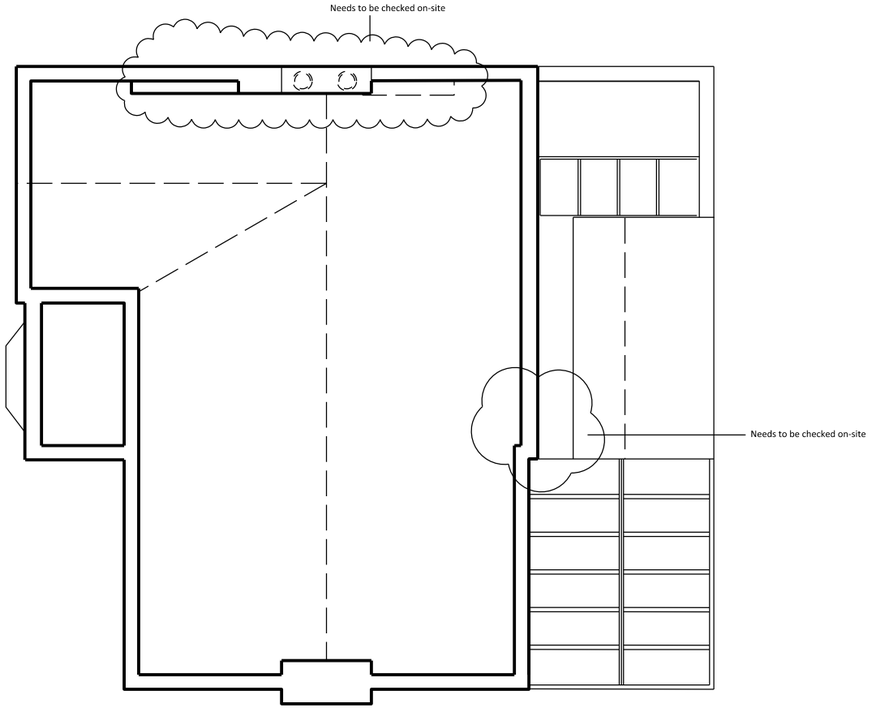

EXISTING LR GA

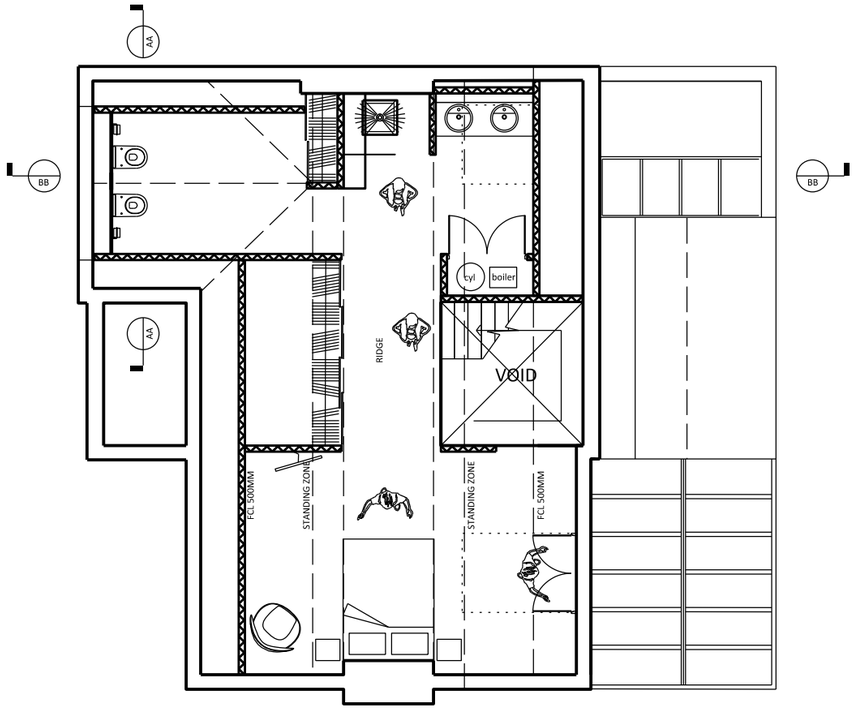

PROPOSED LR GA

© COPYRIGHT

The copyright in this drawing is vested in Space AP and no licence or assignment of any kind has been, or is, granted to any third party whether by provision of copies or originals of the drawings or otherwise unless otherwise agreed in writing.

DO NOT SCALE FROM THIS DRAWING

The contractor shall check and verify all dimensions on site and report any discrepancies in writing to Sheppard Robson before proceeding with work.

FOR ELECTRONIC DATA ISSUE

Electronic data / drawings are issued as "read only" and should not be interrogated for measurement. All dimensions and levels should be read, only from those values stated in text, on the drawing.

AREA MEASUREMENT

The areas are approximate and can only be verified by a detailed dimensional survey of the completed building. Any decisions to be made on the basis of these predictions, whether as to project viability, pre-letting, lease agreements or the like, should include due allowance for the increases and decreases inherent in the design development and building processes. Figures relate to the likely areas of the building at the current state of the design and using the Gross External Area (GEA) / Gross Internal Area (GIA) / Nett Internal Area (NIA) method of measurement from the Code of Measuring Practice, 5th Edition (RICS Code of Practice). All areas are subject to Town Planning and Conservation Area Consent, and detailed Rights to Light analysis.

A1

REV	DATE	AMENDMENT

KEY PLAN

TITLE

1a Old Lansdowne Road
Didsbury
Manchester
M20 2PB

LOGO

N

SPACE | ARCHITECTURE+PLANNING
676 WILMSLOW ROAD . DIDSBURY . MANCHESTER .

LOCATION M20 2DN
PHONE +44 0 161 862 0107
WEBSITE www.spaceap.com
E-MAIL info@spaceap.com

DRAWING

EXISTING/PROPOSED LR GA

SCALE @ A1	DATE	ORIGINATOR	CHECKED	AUTHORISED
1:50	SEP 12	AR	SPT	SPT

STATUS

PLANNING

DRAWING NO. | REV

0119_21_205