APPENDIX B

Historical Plans



© Crown copyright and Landmark Information Group Limited (2011). All Rights Reserved.

Envirocheck®

A Landmark service

Lancashire And Furness

Published 1848

Source map scale - 1:10,560

The historical maps shown were reproduced from maps [redacted] at the scale adopted for England, Wales and Scotland in the 1840's. In 1854 the 1:2,500 scale was adopted for mapping urban areas; these maps were used to update the 1:10,560 maps. The publisher date given therefore is often several years later than the surveyed date. Before 1935, all OS maps were based on the Cassini Projection, with independent surveys of a single county or group of counties, giving rise to significant inaccuracies in adjoining areas. In the late 1940's a Provisional Edition was produced, which updated the 1:10,560 mapping from a number of sources. The maps appear unrevised - with old military camps and other strategic sites removed. These maps were initially overprinted with the National Grid. In 1970, the first 1:10,000 maps were produced using the Transverse Mercator Projection. The revision process continued until recently, with new editions appearing every 10 years or so for urban areas.

Map Name(s) and Date(s)



Historical Map - Slice A

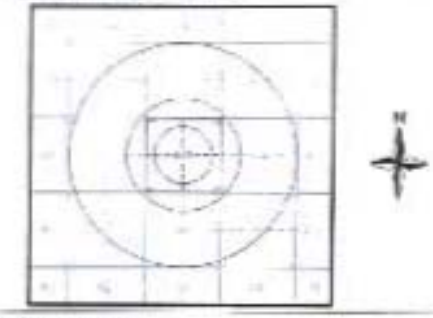

Order Details

Order Number:	24406282_1_1
Customer Ref:	0602-1008
National Grid Reference:	384580, 398680
Slice:	A
Site Area (Ha):	0.02
Search Buffer (m):	1000

Site Details

66 Tib Street, MANCHESTER, M4 1LS

LANDMARK Information Group

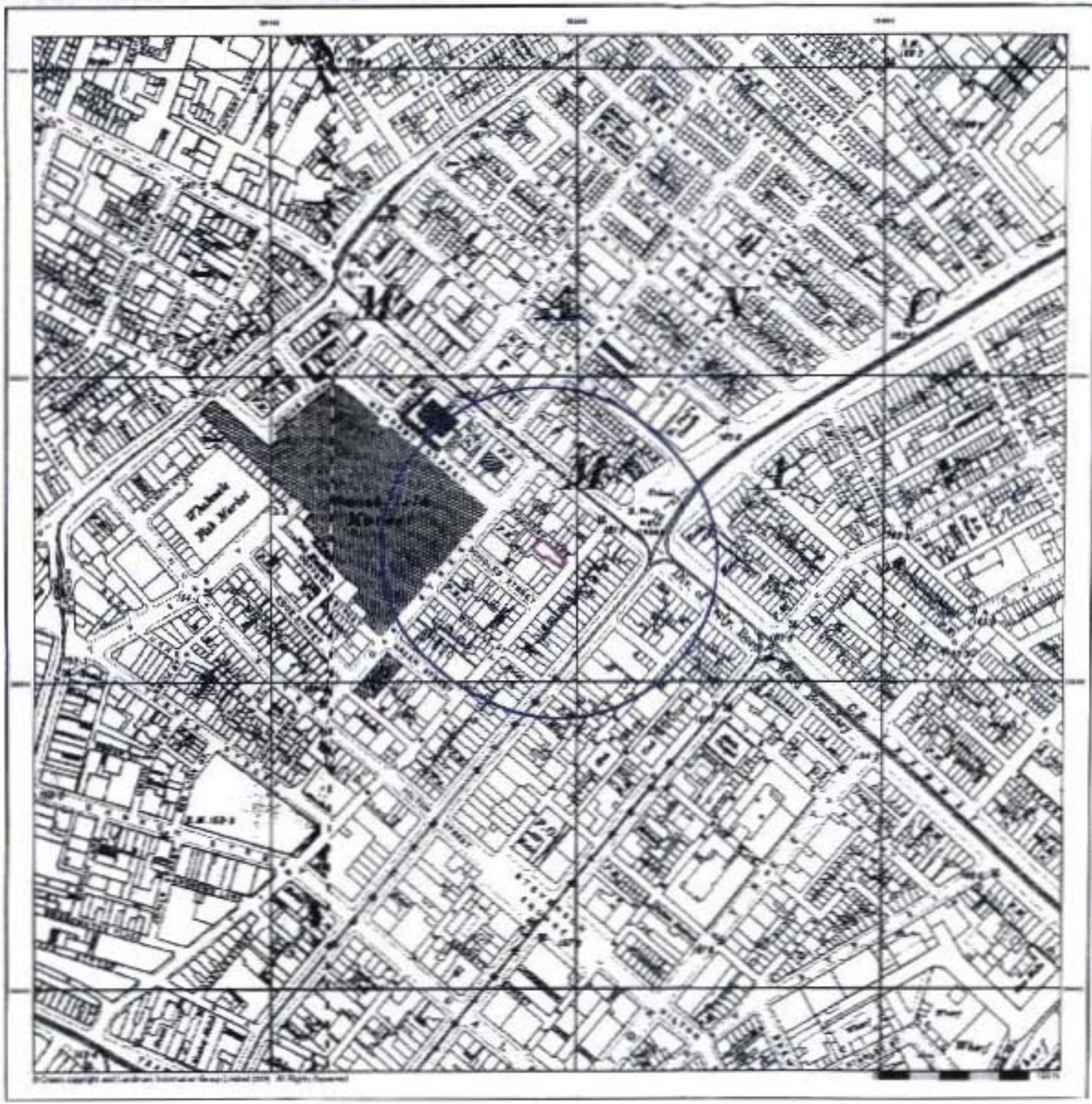

Envirocheck®
A Landmark Service

Lancashire And Furness

Published 1892 - 1893

Source map scale - 1:2,500

[illegible]

Map Name(s) and Date(s)



Historical Map - Segment A13



Order Details

Order Number:	[illegible]
Customer Ref:	[illegible]
National Grid Reference:	[illegible]
Sites:	A
Site Area (Ha):	0.02
Search Buffer (m):	100

Site Details

85 Tip Street, MANCHESTER, M4 1LS

LANDMARK Information Group

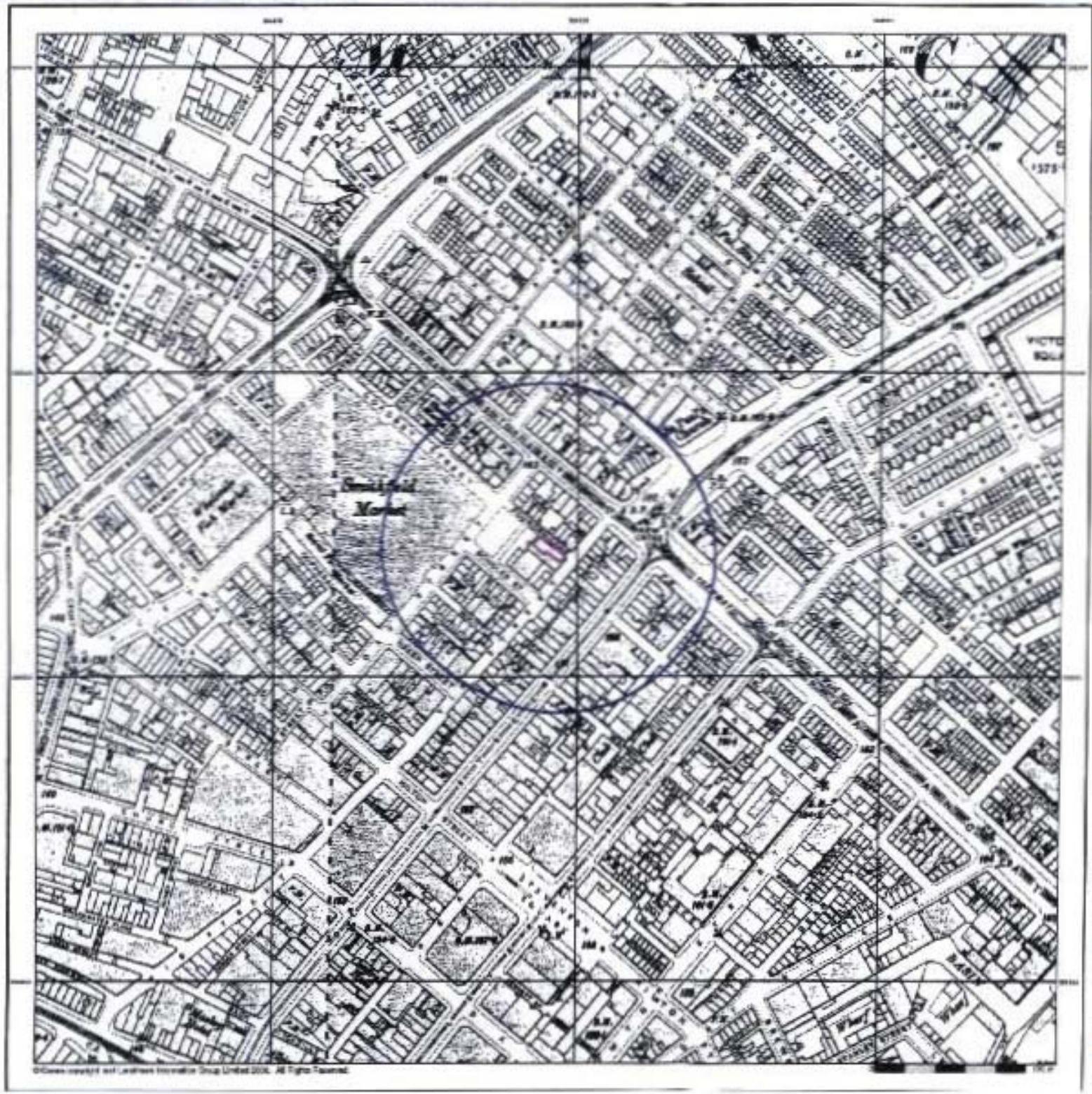

©Crown copyright and Landmark Information Group Limited 2006. All Rights Reserved.

Envirocheck®
A Landmark Venture

Lancashire And Furness

Published 1908

Source map scale - 1:2,500

The historical maps shown were reproduced from maps predominantly held at the scale adopted for England, Wales and Scotland in the 1940's. In 1934 the 1:2,500 scale was adopted for mapping urban areas and by 1956 it covered the whole of what were considered to be the cultivated parts of Great Britain. The published date given below is often some years later than the surveyed date. Before 1956, all OS maps were based on the Cassini Projection, with independent surveys of a single county or group of counties, giving rise to significant inconsistencies in outlying areas.

Map Name(s) and Date(s)



Historical Map - Segment A13

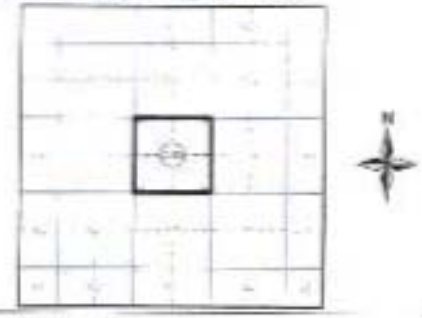

Order Details

Order Number:	24406282_1_1
Customer Ref:	0802-1008
National Grid Reference:	384580, 386680
Slice:	A
Site Area (Ha):	0.02
Search Buffer (m):	100

Site Details

65 Tib Street, MANCHESTER, M4 1LS

LANDMARK
Information Group


EXCHANGE
ST ELLIOTS CHAPEL
Victoria Bridge
Victoria Station
Victoria Station Goods Yard
Victoria Station Goods Yard
Victoria Station Goods Yard



© Crown copyright and Landmark Information Group Limited 2006. All Rights Reserved

Envirocheck®
A Landmark service

Ordnance Survey Plan

Published 1951

Source map scale - 1:2,500

The historical maps shown were reproduced from maps previously sold at the scale recycled for England, Wales and Scotland in the 1950's. In 1954 the 1:2,500 scale was adopted for mapping urban areas and by 1956 it covered the whole of what were considered to be the cultivated parts of Great Britain. The published date given below is often some years after than the surveyed date. Before 1956, all OS maps were based on the Cassini Projection, with independent surveys of a single county or piece of countries, giving rise to significant inaccuracies in outlying areas.

Map Name(s) and Date(s)



Historical Map - Segment A13

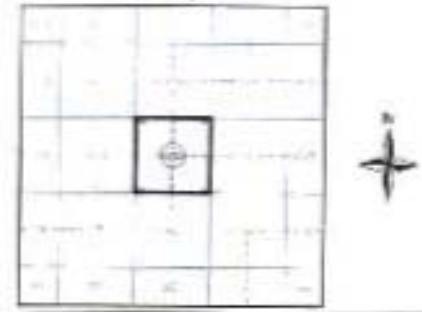

Order Details

Order Number:	24406262_1_1
Customer Ref:	0802-1008
National Grid Reference:	384580, 398680
Slice:	A
Site Area (Ha):	0.02
Search Buffer (m):	100

Site Details

65 Tib Street, MANCHESTER, M4 1LS

LANDMARK Information Group

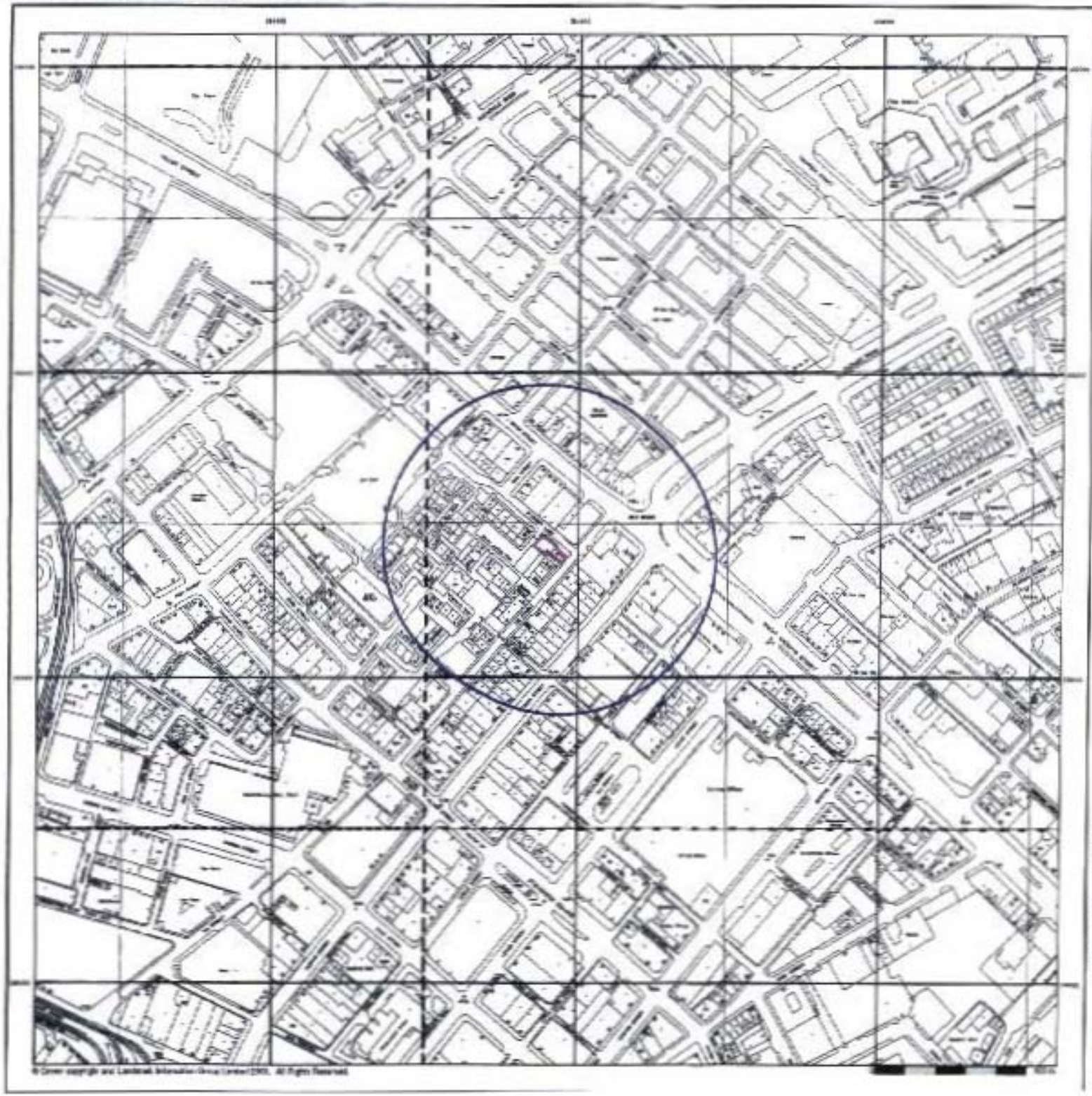

Envirocheck®

A Landmark service

Large-Scale National Grid Data

Published 1992

Source map scale - 1:1,250

Large Scale National Grid Data is provided GIM cards (Ordnance Survey's Survey of Information on Microfilm) in 1992, and continues to be produced until 1999. These maps were the forerunners of digital mapping and so provide detailed information on houses and roads, but tend to show less topographic features such as vegetation. These maps were produced in both 1:2,500 and 1:1,250 scales.

Map Name(s) and Date(s)



Historical Map - Segment A13

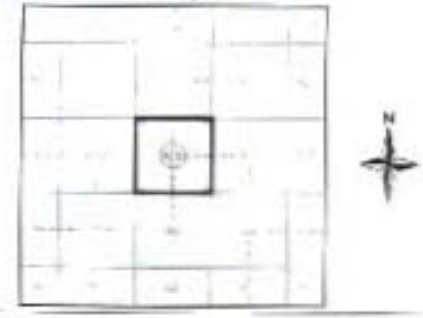

Order Details

Order Number:	24400262_1_1
Customer Ref:	0002-1008
National Grid Reference:	384500, 396880
Slice:	A
Site Area (Ha):	0.02
Search Buffer (m):	100

Site Details

65 Tib Street, MANCHESTER, M4 1LS

LANDMARK

© Crown copyright and Landmark Information Group Limited 2005. All Rights Reserved.

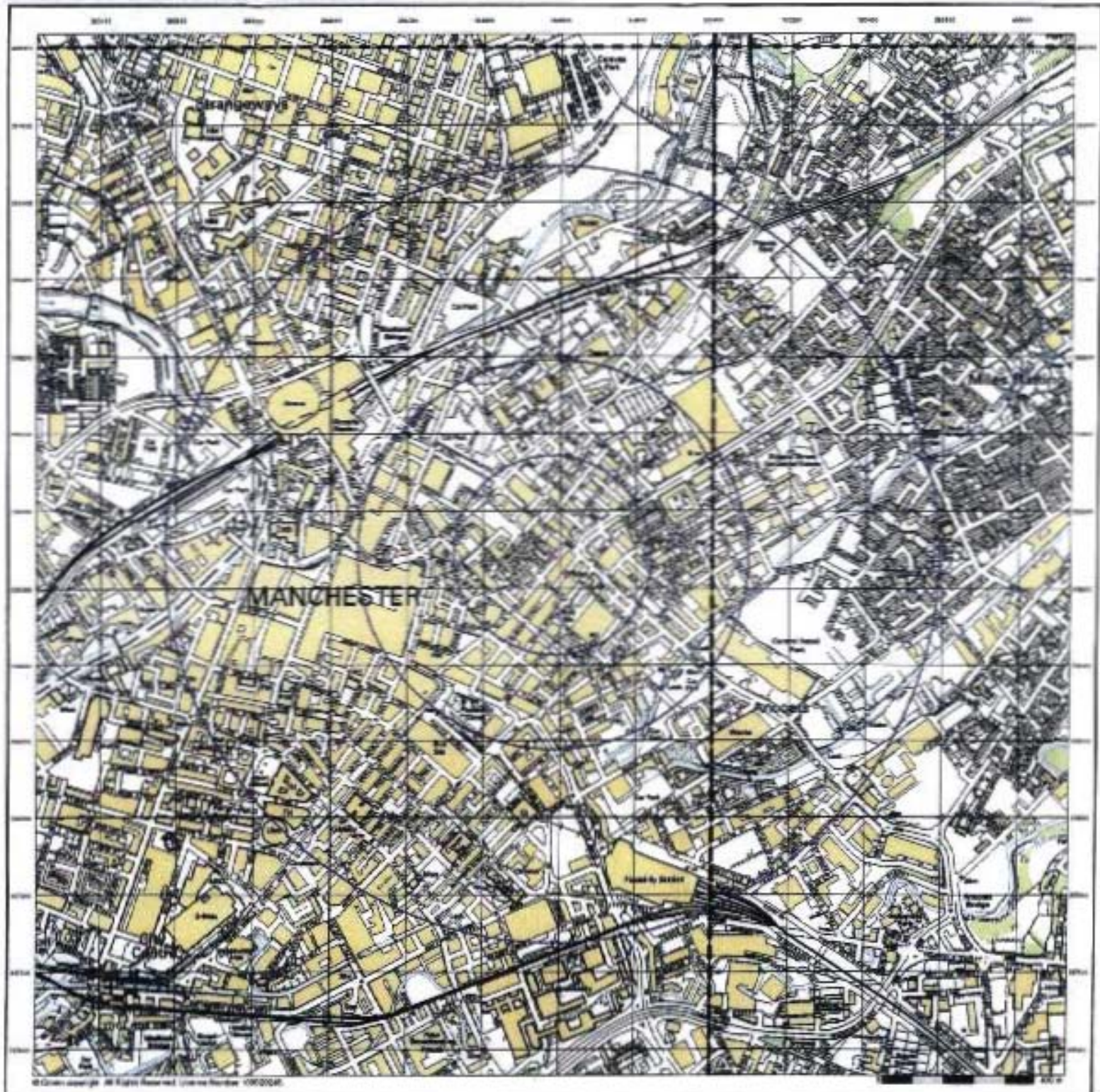

Envirocheck®

A Landmark service

10K Raster Mapping

Published 2007

Source map scale - 1:10,000

The historical maps shown were produced from the Ordnance Survey's 1:10,000 colour raster mapping. These maps are derived from Landmark which replaced the old 1:10,000 maps (originally published in 1970). The data is highly detailed showing buildings, fences and field boundaries as well as all roads, tracks and paths. Road names are also included together with the relevant road number and classification. Boundary information also includes county, unitary authority, district, civil parish and constituency.

Map Name(s) and Date(s)



Historical Map - Slice A



Order Details

Order Number:	34408262_1_1
Customer Ref:	0802-1008
National Grid Reference:	384580, 398680
Slice:	A
Site Area (Ha):	0.02
Search Buffer (m):	1000

Site Details

65 Tib Street, MANCHESTER, M4 1LS

LANDMARK Information Group

Historical Mapping Legends

Ordnance Survey County Series and Ordnance Survey Plan 1:10,560



Ordnance Survey Plan 1:10,000



1:10,000 Raster Mapping

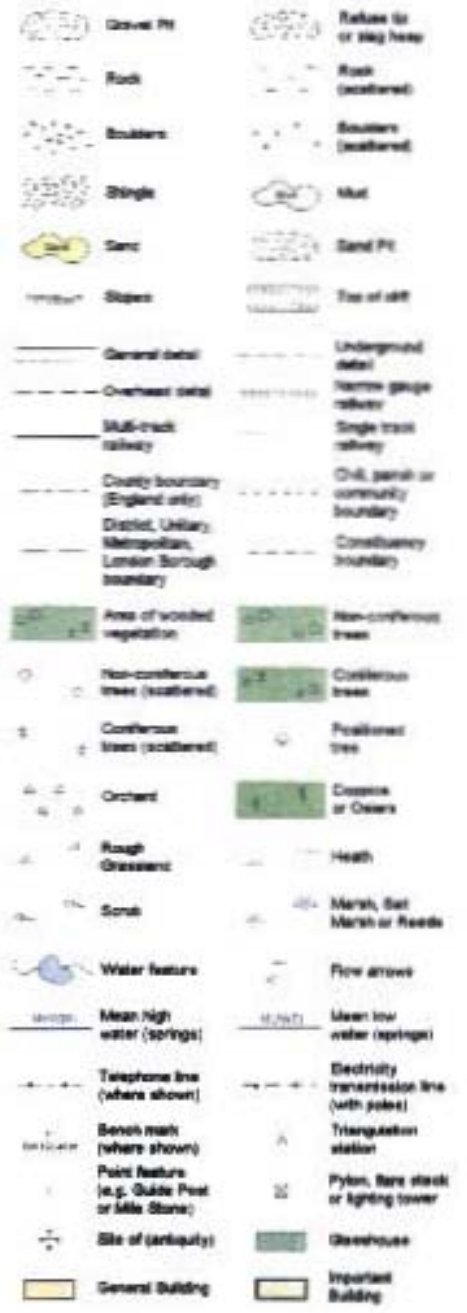

Envirocheck®

A Landmark service

Ordnance Survey mapping included:

Mapping Type	Scale	Date	Pg
Lancashire And Furness	1:10,560	1848	2
Cheshire	1:10,560	1882	3
Lancashire And Furness	1:10,560	1894 - 1896	4
Lancashire And Furness	1:10,560	1909	5
Lancashire And Furness	1:10,560	1923 - 1938	6
Ordnance Survey Plan	1:10,560	1956	7
Ordnance Survey Plan	1:10,000	1966 - 1969	8
Ordnance Survey Plan	1:10,000	1972 - 1981	9
Ordnance Survey Plan	1:10,000	1988 - 1990	10
Ordnance Survey Plan	1:10,000	1994 - 1994	11
50K Raster Mapping	1:10,000	1999	12
50K Raster Mapping	1:10,000	2007	13

Historical Map - Slice A



Order Details

Order Number:	24406282_1_1
Customer Ref:	0802-1008
National Grid Reference:	384560, 389600
Slice:	A
Slice Area (Ha):	6.02
Search Buffer (m):	1000

Site Details

65 Th Street, MANCHESTER, M4 1LS

LANDMARK Information Group



© Crown copyright and Landmark Information Group Limited 2008. All Rights Reserved.

Envirocheck®
A Landmark service

Lancashire And Furness

Published 1894 - 1896

Source map scale - 1:10,560

The historical maps shown were reproduced from maps predominantly held at the scale adopted for England, Wales and Scotland in the 1840's. In 1854 the 1:10,560 scale was adopted for mapping urban areas; these maps were used to update the 1:10,560 maps. The published date given therefore is often some years later than the surveyed date. Before 1938, all OS maps were based on the Cassini Projection, with independent surveys of a single county or group of counties, giving rise to significant inaccuracies in outlying areas. In the late 1940's, a Provisional Edition was produced, which updated the 1:10,560 mapping from a number of sources. The maps appear unrevised with all military camps and other strategic sites removed. These maps were initially overprinted with the National Grid. In 1970, the first 1:10,000 maps were produced using the Transverse Mercator Projection. The revision process continued until recently, with new editions appearing every 10 years or so for urban areas.

Map Name(s) and Date(s)

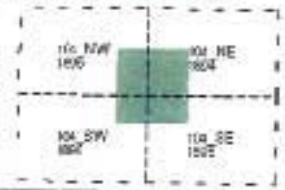

Historical Map - Slice A

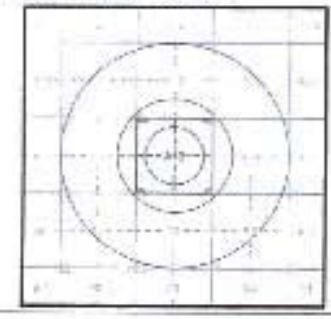

Order Details

Order Number:	24408262_1_1
Customer Ref:	0802-1008
National Grid Reference:	384580, 398680
Slice:	A
Site Area (Ha):	0.02
Search Buffer (m):	1000

Site Details

65 Tib Street, MANCHESTER, M4 1LS

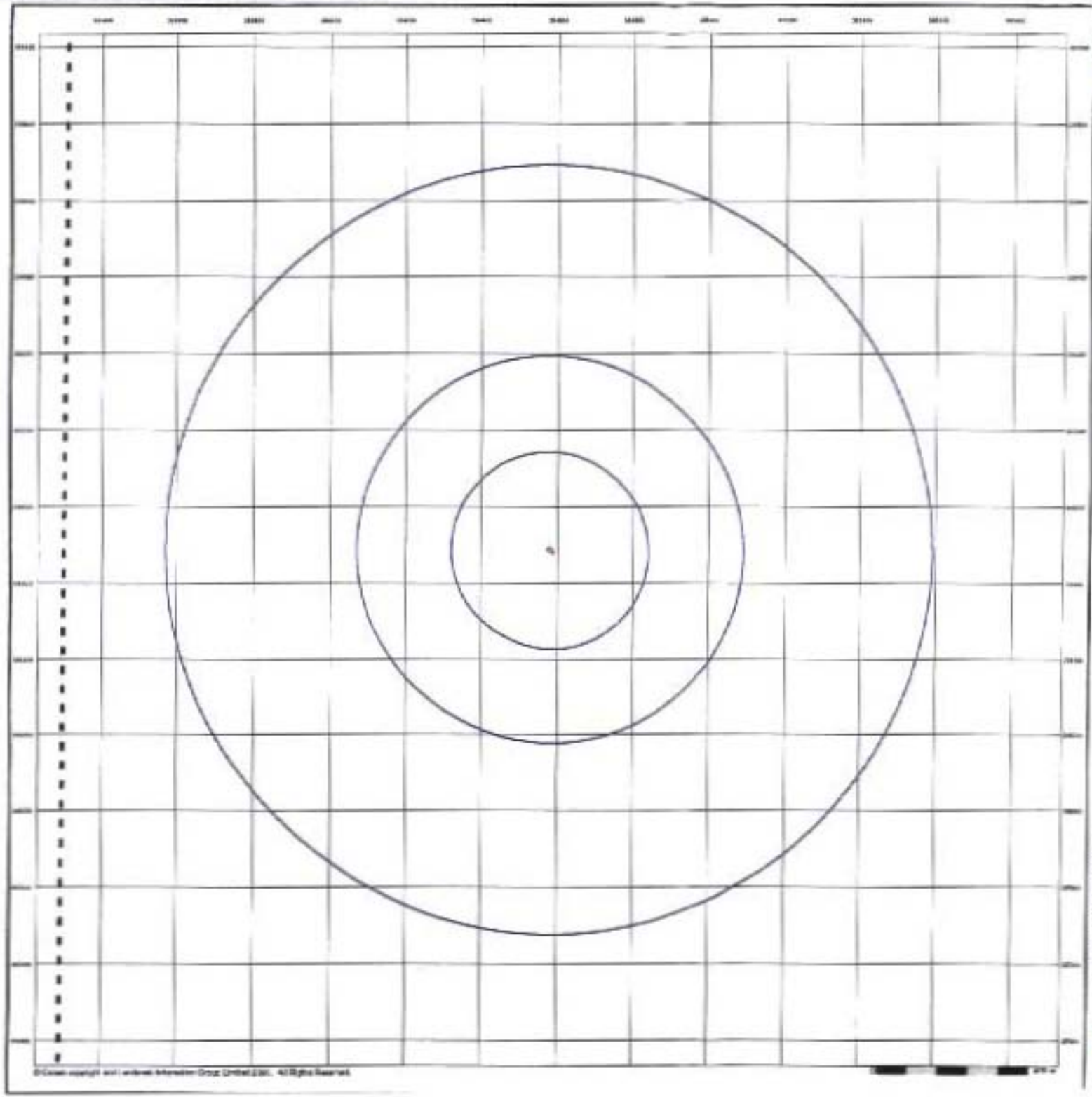

Envirocheck

Cheshire

Published 1882

Source map scale - 1:10,560

The historical maps shown were the reduced from maps predominantly fixed at the scale adopted for England, Wales and Scotland in the 1840's. In 1874 the 1:2,500 scale was adopted for mapping urban areas. These maps were used to update the 1:10,560 maps. The published data given therefore is often some years later than the surveyed date. Before 1855, all OS maps were based on the Cassini Projection, with independent surveys of a single county or group of counties, giving rise to significant inaccuracies in outlying areas. In the late 1940's, a Provisional Edition was produced, which updated the 1:10,560 mapping from a number of sources. The maps appear unfinished - with all military camps and other strategic sites versions. These maps were initially overprinted with the National Grid. In 1971, the first 1:10,000 maps were produced using the Transverse Mercator Projection. The revision process continues until recently, with new editions appearing every 10 years or so for urban areas.

Map Name(s) and Date(s)



Historical Map - Slice A

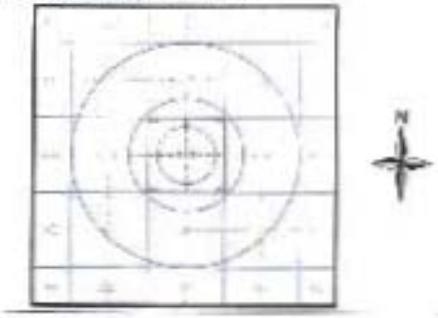

Order Details

Order Number:	24406280_1_1
Customer Ref:	0802-1000
National Grid Reference:	384080, 398680
Slice:	A
Site Area (Ha):	0.00
Search Buffer (m):	1000

Site Details

65 Tib Street, MANCHESTER, M4 1LS

LANDMARK