1:1250 Historical Maps

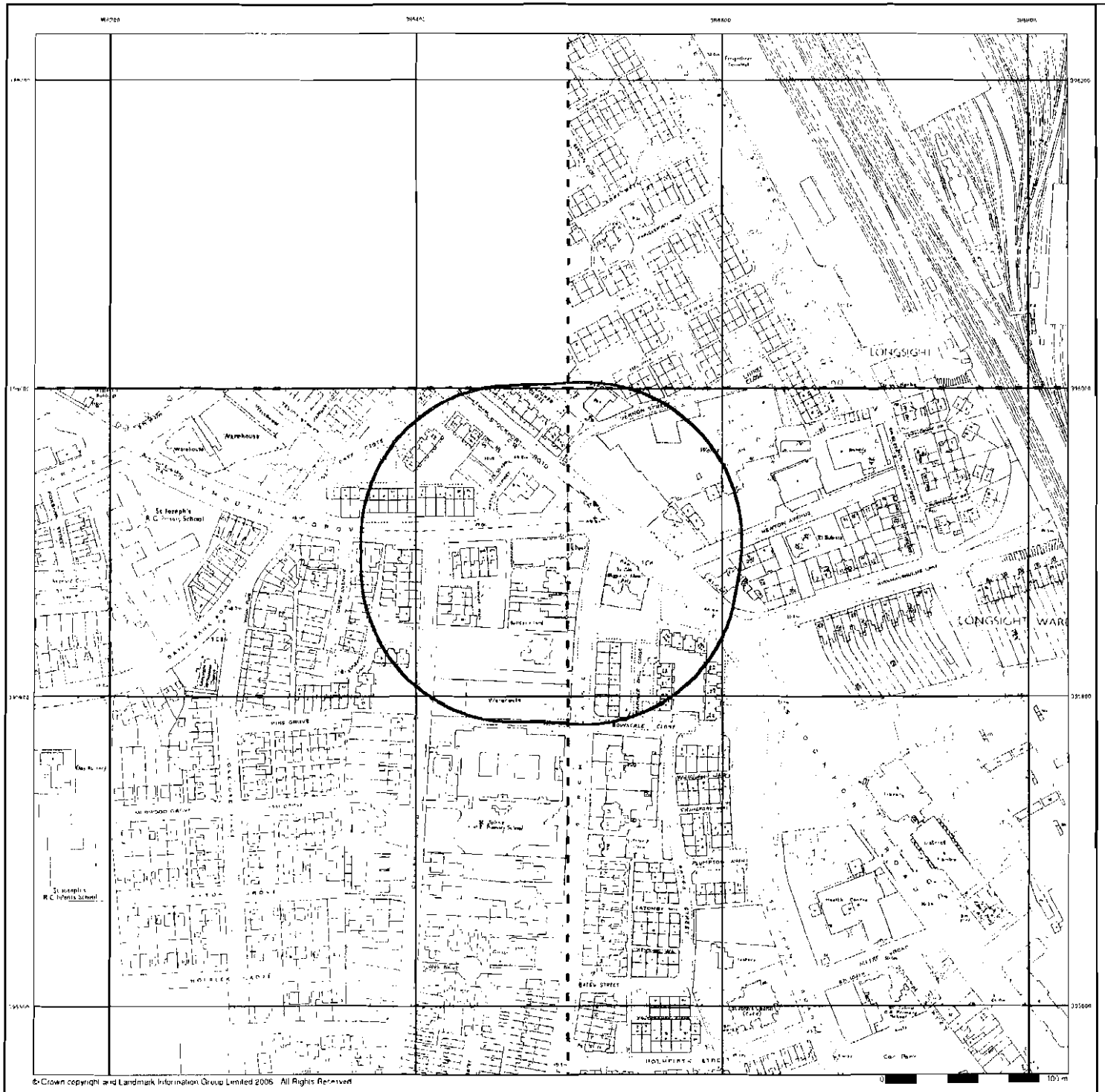

© Crown copyright and Landmark Information Group Limited 2006. All Rights Reserved

Envirocheck®
A Landmark service

Additional SIMs
Published 1979 - 1991
Source map scale - 1:1,250

The SIM cards (Ordnance Survey's Survey of Information on Microfilm) are further, minor editions of mapping which were produced and published in between the main editions as an area was updated. They date from 1947 to 1991, and contain detailed information on buildings, roads and land use. These maps were produced at both 1:2,500 and 1:1,250 scales.

Map Name(s) and Date(s)



Historical Map - Segment A13

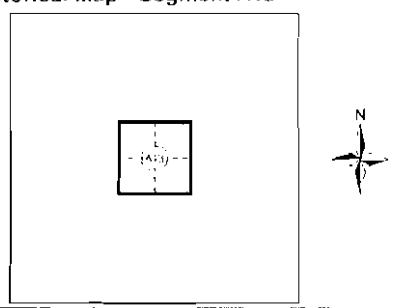

Order Details

Order Number	20676817_1_1
Customer Ref.	13855
National Grid Reference	386490, 395890
Sheet	A
Site Area (Ha)	0.1
Search Buffer (m)	100

Site Details

Flat 1, Surrey Lodge, Birch Lane, Manchester, M13 0NN

LANDMARK Information Group

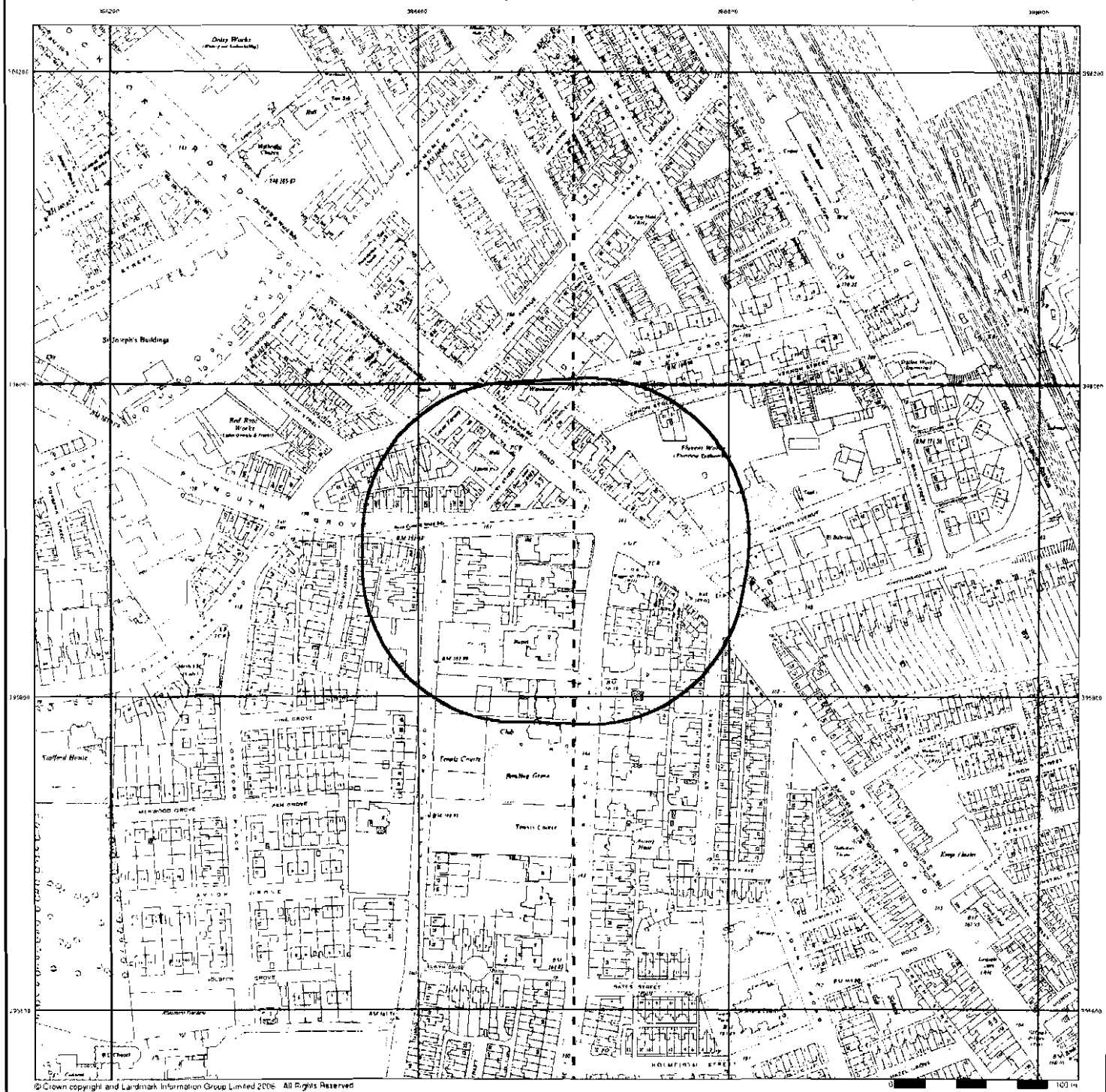

© Crown copyright and Landmark Information Group Limited 2006 All Rights Reserved

Envirocheck®
A Landmark service

Ordnance Survey Plan
Published 1950 - 1951
Source map scale - 1:1,250

The historical maps shown were reproduced from maps predominantly held at the scale adopted for England, Wales and Scotland in the 1840's. In 1854 the 1:2,500 scale was adopted for mapping urban areas and by 1896 it covered the whole of what were considered to be the cultivated parts of Great Britain. The published date given below is often some years later than the surveyed date. Before 1938, all OS maps were based on the Cassini Projection, with independent surveys of a single county or group of counties, giving rise to significant inaccuracies in outlying areas.

Map Name(s) and Date(s)



Historical Map - Segment A13

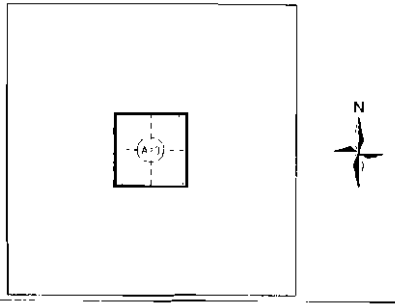

Order Details

Order Number:	20676817_1_1
Customer Ref:	13855
National Grid Reference:	386490, 395890
Sheet:	A
Site Area (Ha):	0.1
Search Buffer (m):	100

Site Details

Flat 1, Surrey Lodge, Birch Lane, Manchester, M13 0NN

LANDMARK Information Group

A Landmark Information Group Service v17.0 05-Dec-2006 Page 7 of 14

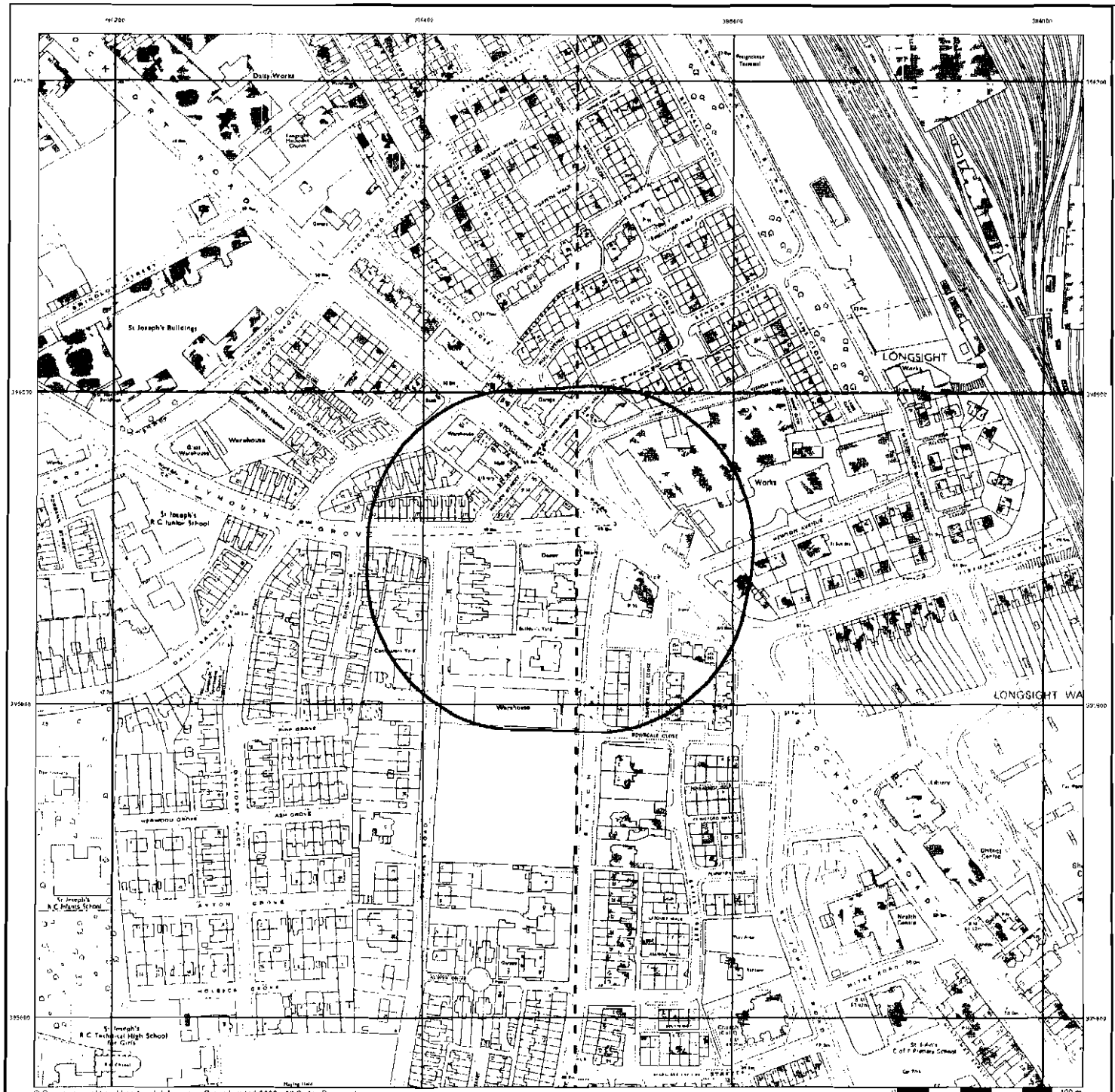

© Crown copyright and Landmark Information Group Limited 2006. All Rights Reserved

Envirocheck®

A Landmark Service

Ordnance Survey Plan
Published 1972 - 1983
Source map scale - 1:1,250

The historical maps shown were reproduced from maps predominantly held at the scale adopted for England, Wales and Scotland in the 1840's. In 1854 the 1:2,500 scale was adopted for mapping urban areas and by 1896 it covered the whole of what were considered to be the cultivated parts of Great Britain. The published date given below is often some years later than the surveyed date. Before 1938, all OS maps were based on the Cassini Projection, with independent surveys of a single county or group of counties, giving rise to significant inaccuracies in outlying areas.

Map Name(s) and Date(s)



Historical Map - Segment A13

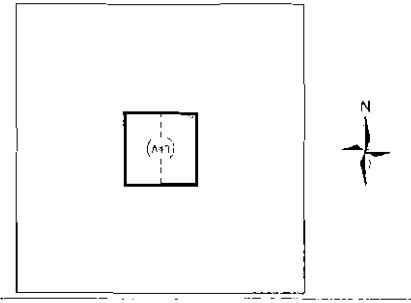

Order Details

Order Number:	20676817 1 1
Customer Ref	13855
National Grid Reference:	386490, 395890
Sheet	A
Site Area (Ha):	0.1
Search Buffer (m)	100

Site Details

Flat 1, Surrey Lodge, Birch Lane, Manchester, M13 0NN

LANDMARK Information Group

A Landmark Information Group Service v17.0 05-Dec 2006 Page 8 of 14

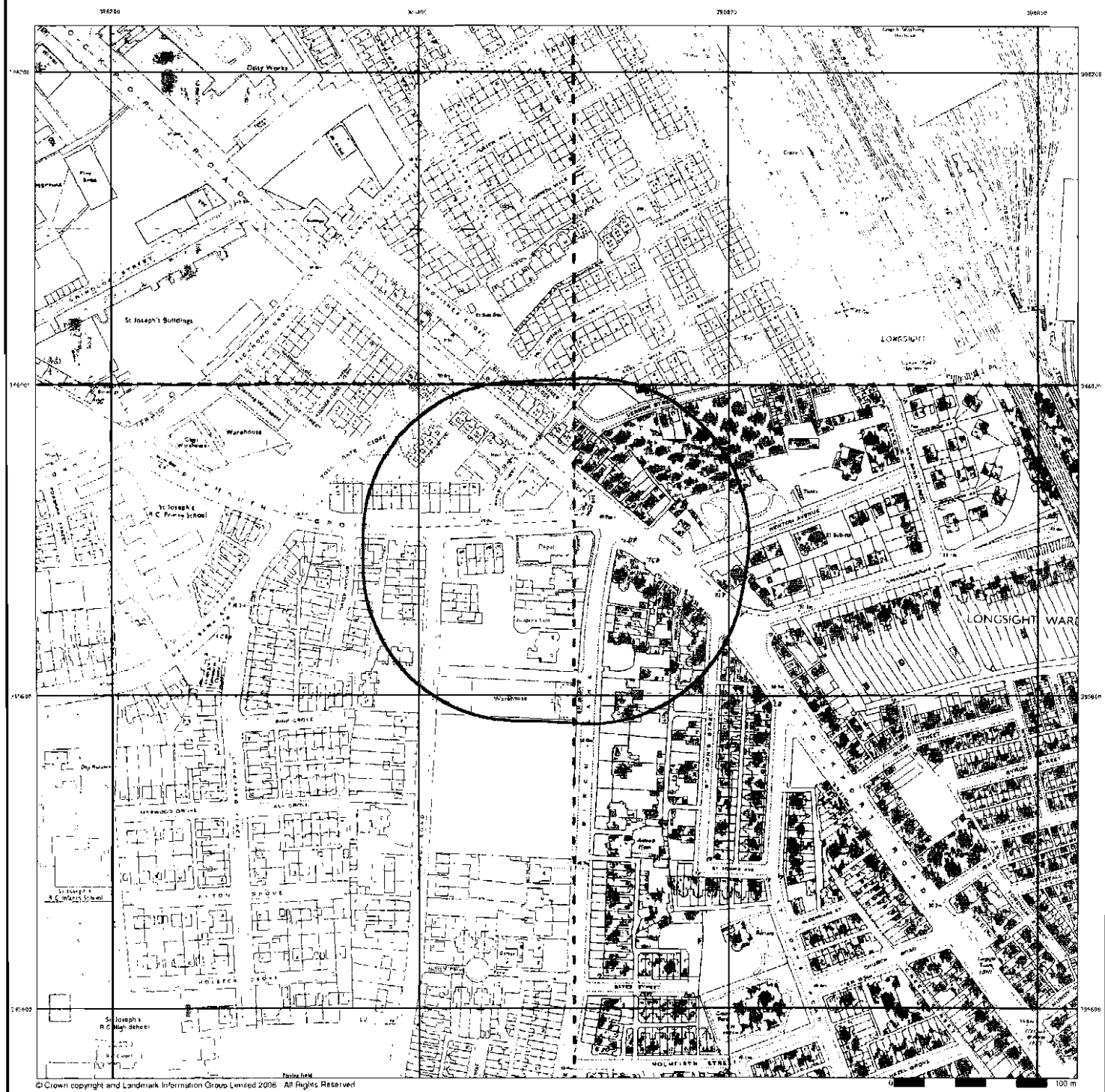

© Crown copyright and Landmark Information Group Limited 2006. All Rights Reserved

Envirocheck®
A Landmark service

Additional SIMs
Published 1951 - 1991
Source map scale - 1:1,250

The SIM cards (Ordnance Survey's 'Survey of Information on Microfilm') are further, minor editions of mapping which were produced and published in between the main editions as an area was updated. They date from 1947 to 1991 and contain detailed information on buildings, roads and land use. These maps were produced at both 1:2,500 and 1:1,250 scales.

Map Name(s) and Date(s)



Historical Map - Segment A13

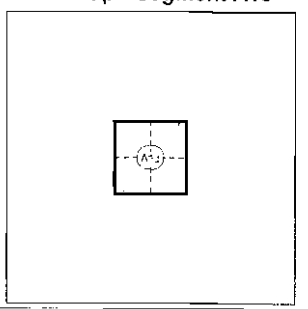

Order Details

Order Number	20678617_1_1
Customer Ref	13855
National Grid Reference	386490, 395890
Sheet	A
Site Area (Ha)	0.1
Search Buffer (m)	100

Site Details

Flat 1, Surrey Lodge, Birch Lane, Manchester, M13 0NN

LANDMARK Information Group

Tel [illegible]
Fax [illegible]
Email [illegible]

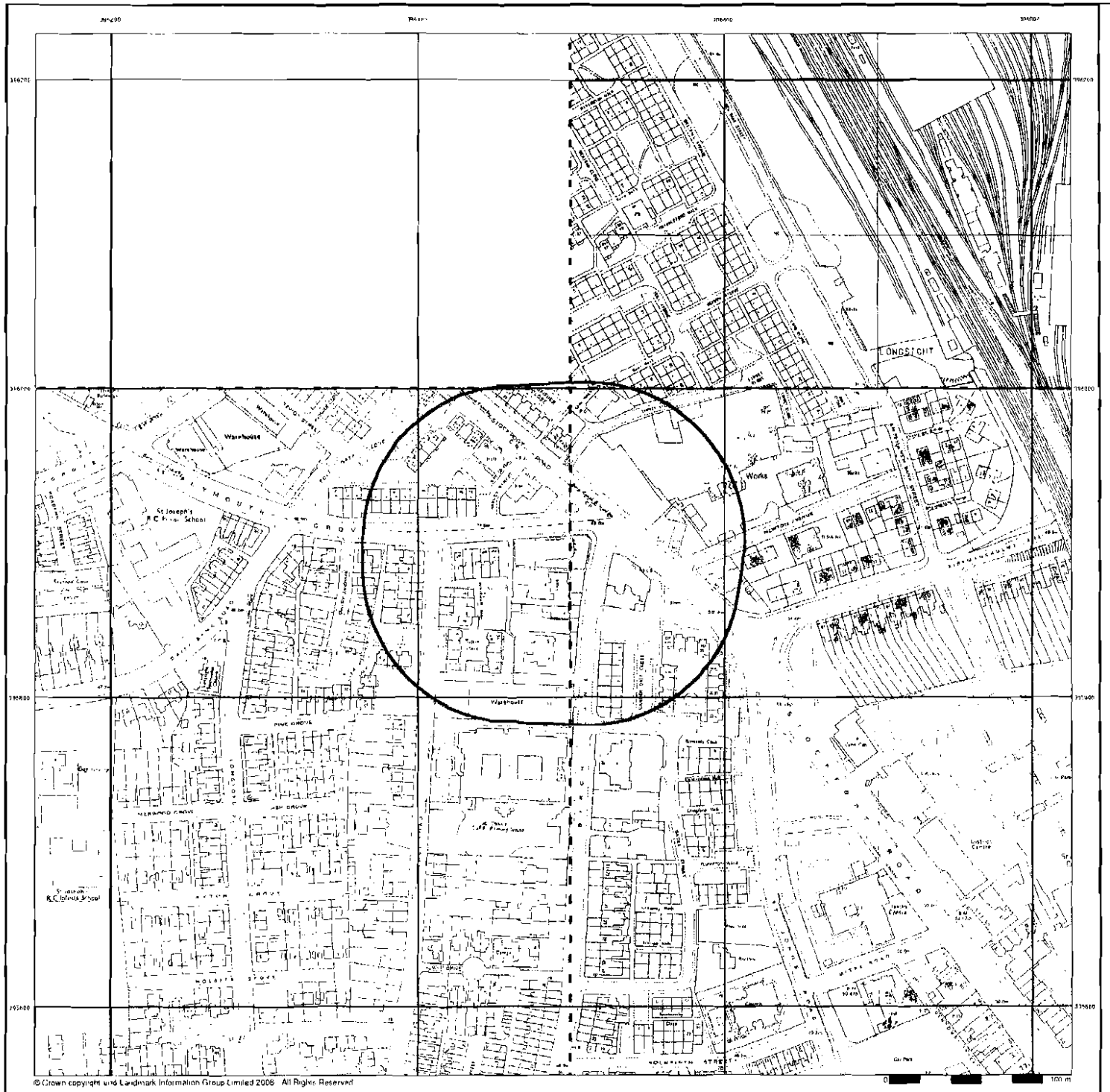

© Crown copyright and Landmark Information Group Limited 2006. All Rights Reserved

Envirocheck®
A Landmark Service

Additional SIMs
Published 1983 - 1992
Source map scale - 1:1,250

The SIM cards (Ordnance Survey's Survey of Information on Microfilm) are further minor editions of mapping which were produced and published in between the main editions as an area was updated. They date from 1947 to 1991 and contain detailed information on buildings, roads and land-use. These maps were produced at both 1:2,500 and 1:1,250 scales.

Map Name(s) and Date(s)

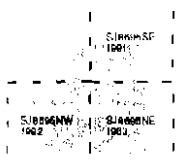

Historical Map - Segment A13

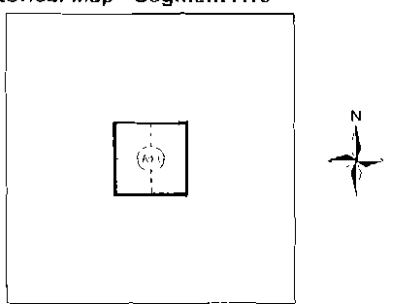

Order Details

Order Number.	20676817_1_1
Customer Ref.	13855
National Grid Reference.	386490, 395890
Sheet	A
Site Area (Ha).	0.1
Search Buffer (m)	100

Site Details

Flat 1, Surrey Lodge, Birch Lane, Manchester, M13 0NN

LANDMARK Information Group
Tel 0870 850 6670
Fax 0870 850 2121
Web www.envirocheck.co.uk

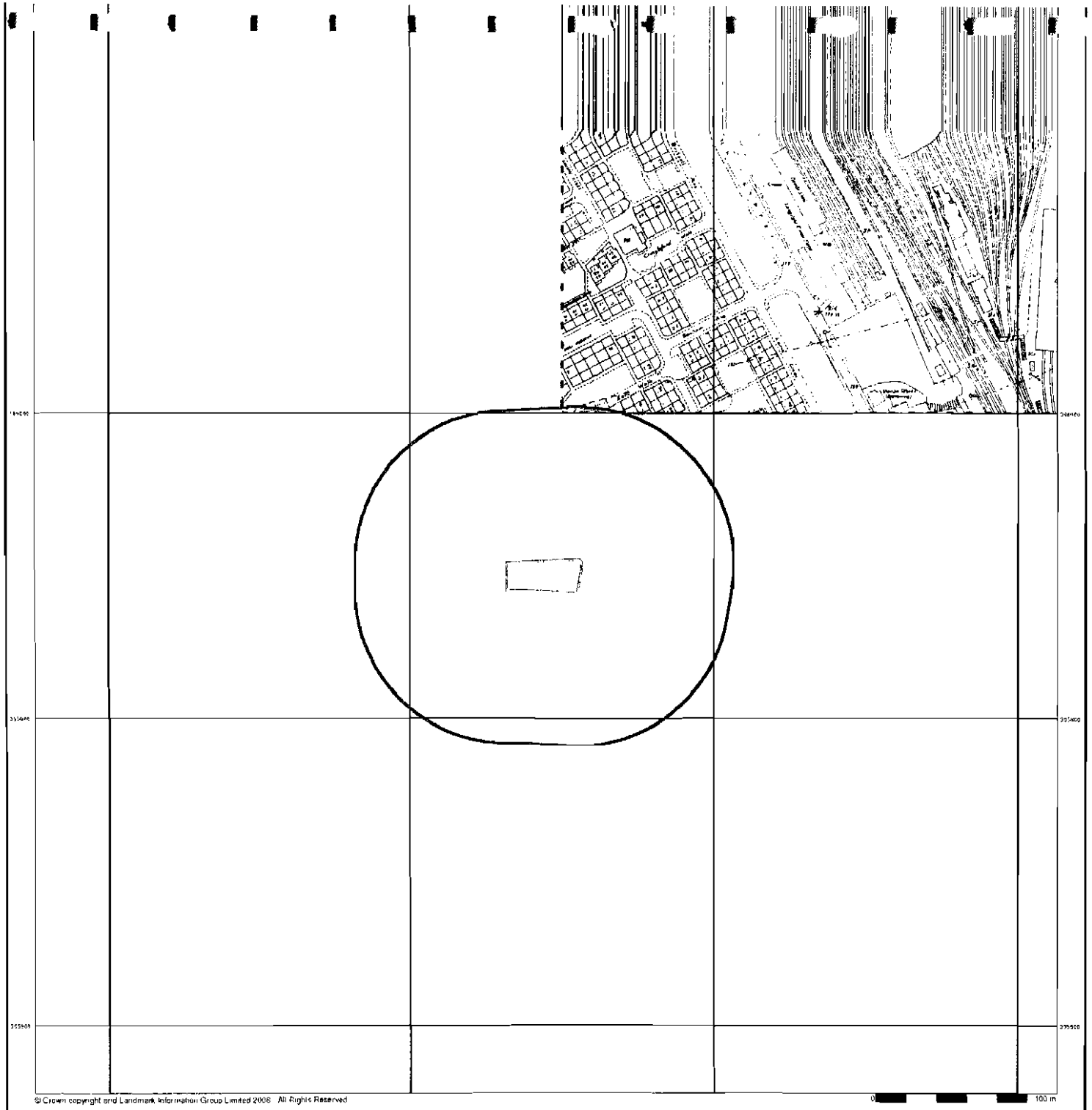

© Crown copyright and Landmark Information Group Limited 2006 All Rights Reserved

Supply of Unpublished Survey Information

Published 1975

Source map scale - 1:1,250

SUSI maps (Supply of Unpublished Survey Information) were produced between 1972 and 1977 mainly for internal use at Ordnance Survey. These were more of a 'work-in-progress' plan as they showed updates of individual areas on a map. These maps were unpublished and they do not represent a single moment in time. They were produced at both 1:2,500 and 1:1,250 scales.

Map Name(s) and Date(s)



Historical Map - Segment A13

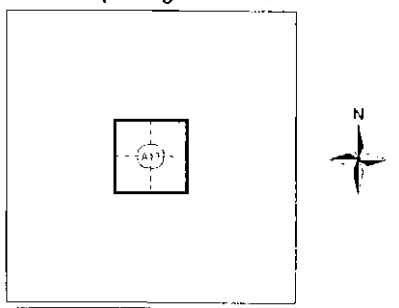

Order Details

Order Number.	20676817_1_1
Customer Ref.	13855
National Grid Reference	386490, 395890
Sheet.	A
Site Area (Ha)	0.1
Search Buffer (m)	100

Site Details

Flat 1, Surrey Lodge, Birch Lane, Manchester, M13 0NN

LANDMARK Information Group

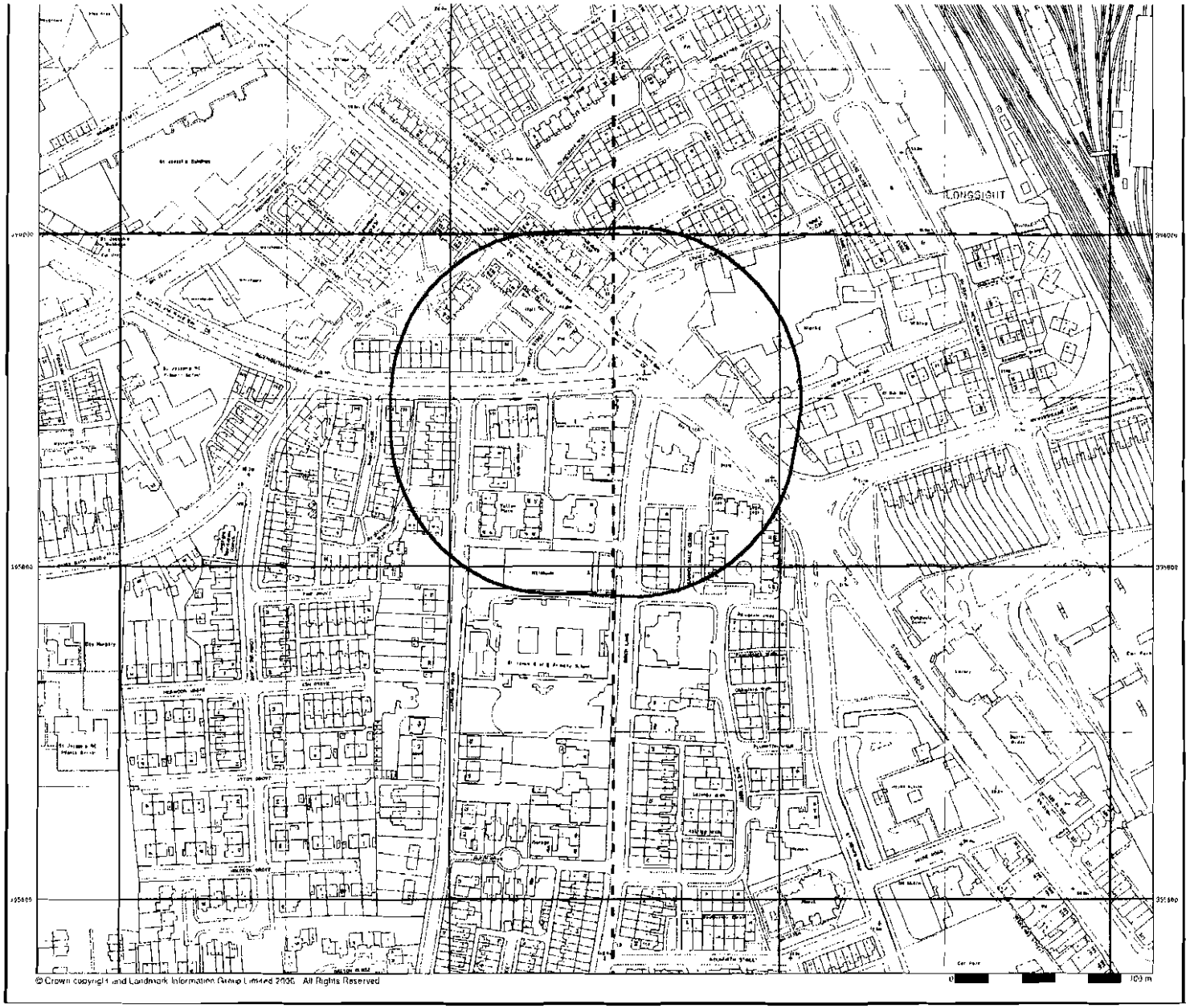

© Crown copyright and Landmark Information Group Limited 2006. All Rights Reserved

Source map scale - 1:1,250

'Large Scale National Grid Data' superseded SIM cards (Ordnance Survey's 'Survey of Information on Microfilm') in 1992, and continued to be produced until 1999. These maps were the fore-runners of digital mapping and so provide detailed information on houses and roads, but tend to show less topographic features such as vegetation. These maps were produced at both 1:2,500 and 1:1,250 scales.

Map Name(s) and Date(s)



Historical Map - Segment A13

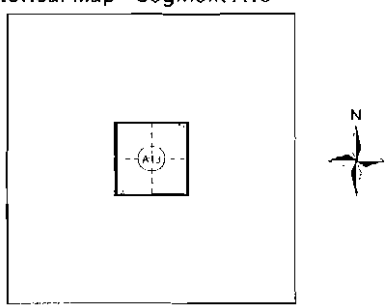

Order Details

Order Number:	20676817_1_1
Customer Ref:	13855
National Grid Reference:	386490, 395890
Sheet:	A
Site Area (Ha):	0.1
Search Buffer (m):	100

Site Details

Flat 1, Surrey Lodge, Birch Lane, Manchester, M13 0NN

LANDMARK Information Group

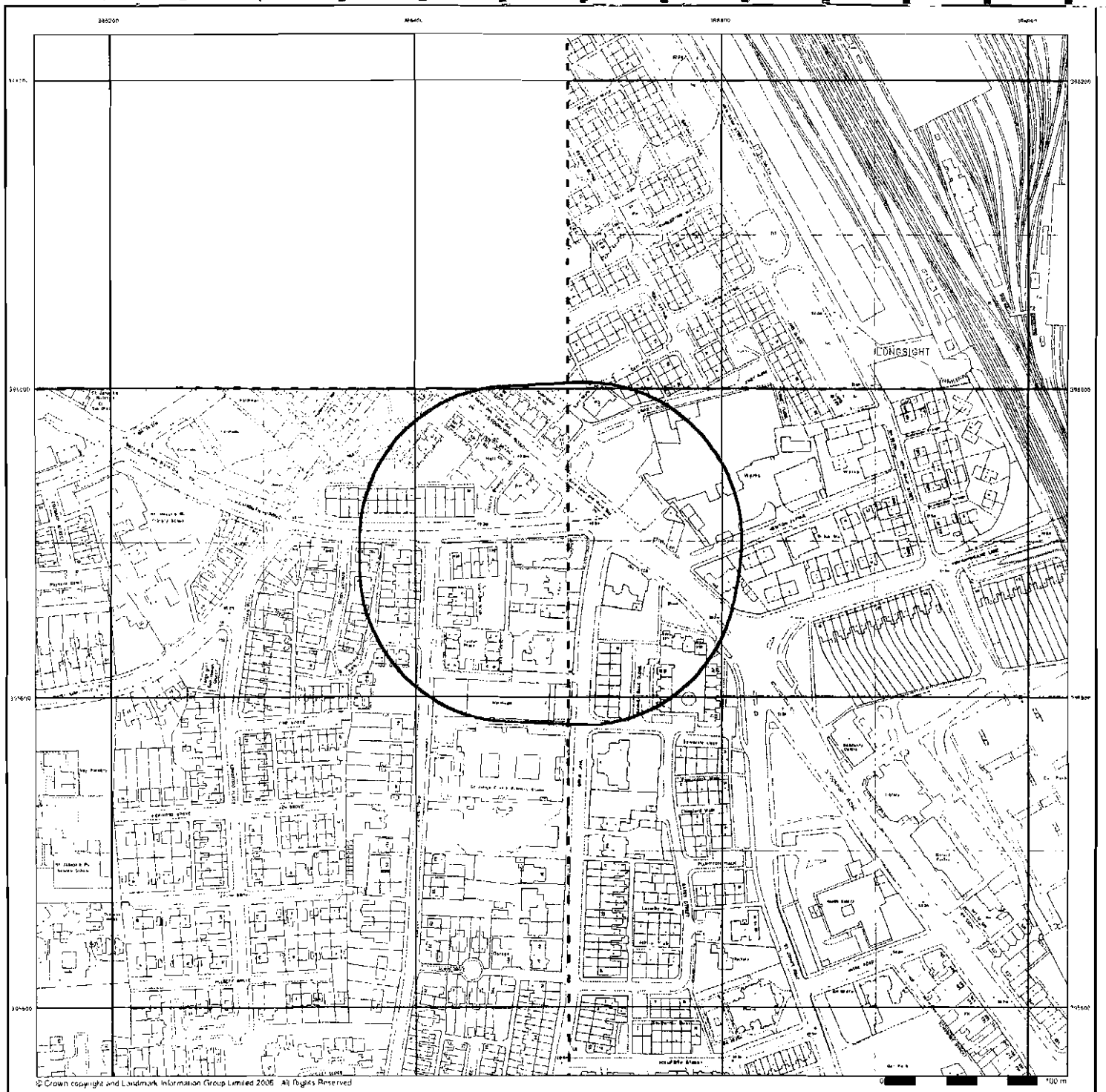

© Crown copyright and Landmark Information Group Limited 2006. All Rights Reserved

Envirocheck®
A Landmark service

Large-Scale National Grid Data
Published 1993 - 1995
Source map scale - 1:1,250

'Large Scale National Grid Data' superseded SIM cards (Ordnance Survey's 'Survey of Information on Microfilm') in 1992, and continued to be produced until 1998. These maps were the fore-runners of digital mapping and so provide detailed information on houses and roads, but tend to show less topographic features such as vegetation. These maps were produced at both 1:2,500 and 1:1,250 scales.

Map Name(s) and Date(s)



Historical Map - Segment A13

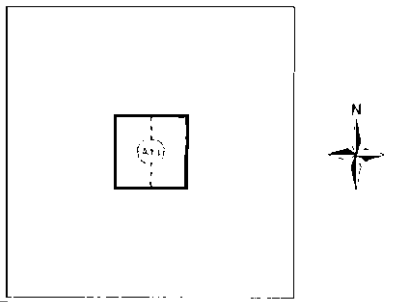

Order Details

Order Number	20676817_1_1
Customer Ref:	13855
National Grid Reference	386490, 395890
Sheet	A
Site Area (Ha).	0.1
Search Buffer (m)	100

Site Details

Flat 1, Surrey Lodge, Birch Lane, Manchester, M13 0NN

LANDMARK Information Group

1:10000 Historical Plans

Historical Mapping Legends

Ordnance Survey County Series and Ordnance Survey Plan 1:10,560

Gravel Pit
Sand Pit
Other Pits
Quarry
Shingle
Orchard
Osiers
Reeds
Marsh
Mixed Wood
Deciduous
Brushwood
Fir
Furze
Rough Pasture
Arrow denotes flow of water
Trigonometrical Station
Site of Antiquities
Bench Mark
Pump Guide Post Signal Post
Well, Spring Boundary Post
285 Surface Level
Sketched Contour
Instrumental Contour
Main Roads
Fenced
Un-Fenced
Minor Roads
Fenced
Un-Fenced
Sunken Road
Raised Road
Road over Railway
Railway over River
Railway over Road
Level Crossing
Road over River or Canal
Road over Stream
Road over Stream
County Boundary (Geographical)
County & Civil Parish Boundary
Administrative County & Civil Parish Boundary
Co Boro Bdy
County Borough Boundary (England)
Co Burgh Bdy
County Burgh Boundary (Scotland)
RD Bdy
Rural District Boundary
Civil Parish Boundary

Ordnance Survey Plan 1:10,000

Chalk Pit, Clay Pit or Quarry
Gravel Pit
Sand Pit
Disused Pit or Quarry
Refuse or Slag Heap
Lake, Loch or Pond
Dunes
Boulders
Coniferous Trees
Non-Coniferous Trees
Orchard
Scrub
Coppice
Bracken
Heath
Rough Grassland
Marsh
Reeds
Saltings
Building
Direction of Flow of Water
Shingle
Sand
Glasshouse
Pylon
Sloping Masonry
Electricity Transmission Line
Pole
Cutting
Embankment
Standard Gauge Multiple Track
Road Under
Road Over
Level Crossing
Foot Bridge
Standard Gauge Single Track
Siding, Tramway or Mineral Line
Narrow Gauge
Geographical County
Administrative County, County Borough or County of City
Municipal Borough, Urban or Rural District Burgh or District Council
Borough, Burgh or County Constituency
Shown only when not coincident with other boundaries
Civil Parish
Shown alternately when coincidence of boundaries occurs

BP, BS	Boundary Post or Stone	Pol Sta	Police Station
Ch	Church	PO	Post Office
CH	Club House	PC	Public Convenience
F E Sta	Fire Engine Station	PH	Public House
FB	Foot Bridge	SB	Signal Box
Fn	Fountain	Spr	Spring
GP	Guide Post	TCB	Telephone Call Box
MP	Mile Post	TCP	Telephone Call Post
MS	Mile Stone	W	Well

1:10,000 Raster Mapping

Gravel Pit
Refuse tip or slag heap
Rock
Rock (scattered)
Boulders
Boulders (scattered)
Shingle
Mud
Sand
Sand Pit
Slopes
Top of cliff
General detail
Underground detail
Overhead detail
Narrow gauge railway
Multi-track railway
Single track railway
County boundary (England only)
Civil, parish or community boundary
District, Unitary, Metropolitan London Borough boundary
Constituency boundary
Area of wooded vegetation
Non-coniferous trees
Non-coniferous trees (scattered)
Coniferous trees
Coniferous trees (scattered)
Positioned tree
Orchard
Coppice or Osiers
Rough Grassland
Heath
Scrub
Marsh, Salt Marsh or Reeds
Water feature
Flow arrows
Mean high water (springs)
Mean low water (springs)
Telephone line (where shown)
Electricity transmission line (with poles)
Bench mark (where shown)
Triangulation station
Point feature (e.g. Guide Post or Mile Stone)
Pylon, flare stack or lighting tower
Site of (antiquity)
Glasshouse
General Building
Important Building

Envirocheck®
A Landmark Service

Ordnance Survey mapping included:

Mapping Type	Scale	Date	Pg
Cheshire	1:10,560	1882	2
Lancashire And Furness	1:10,560	1848	3
Lancashire And Furness	1:10,560	1894 - 1895	4
Lancashire And Furness	1:10,560	1908 - 1909	5
Lancashire And Furness	1:10,560	1923	6
Ordnance Survey Plan	1:10,560	1955 - 1956	7
Ordnance Survey Plan	1:10,560	1965 - 1968	8
Ordnance Survey Plan	1:10,000	1976 - 1981	9
Ordnance Survey Plan	1:10,000	1985 - 1987	10
Ordnance Survey Plan	1:10,000	1990 - 1993	11
10K Raster Mapping	1:10,000	1999	12
10K Raster Mapping	1:10,000	2004	13

Historical Map - Slice A

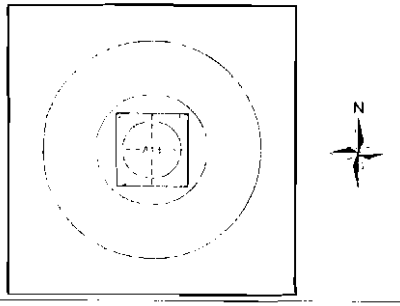

Order Details

Order Number	20676817_1_1
Customer Ref.	13855
National Grid Reference	386490, 395890
Sheet	A
Site Area (Ha):	0.1
Search Buffer (m)	1000

Site Details

Flat 1, Surrey Lodge, Birch Lane, Manchester, M13 0NN

LANDMARK Information Group
Tel 0870 850 [illegible]
Fax 0870 [illegible]
Web www.[illegible].co.uk

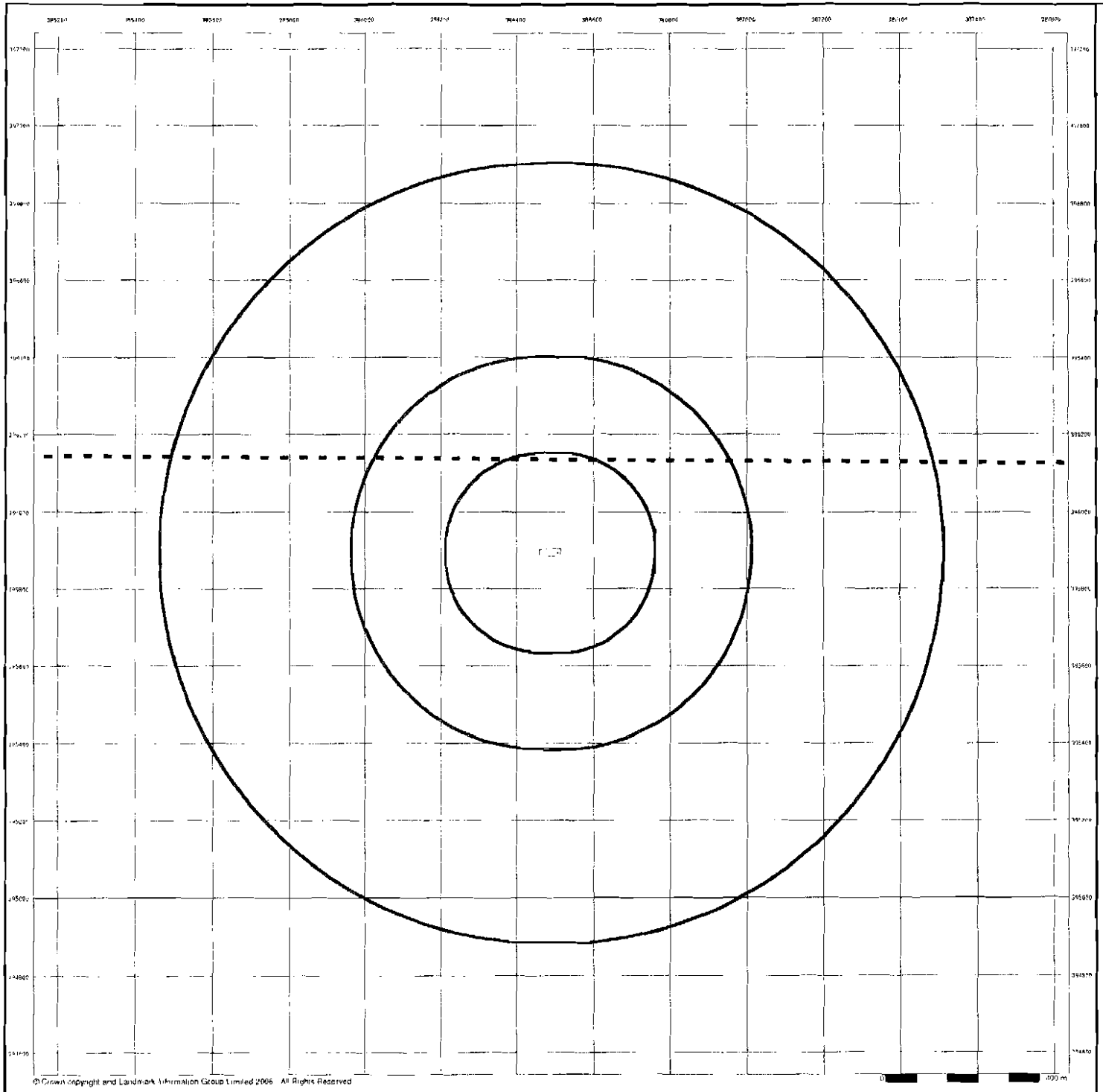

© Crown copyright and Landmark Information Group Limited 2006. All Rights Reserved

Envirocheck®
A Landmark Service

Cheshire

Published 1882

Source map scale - 1:10,560

The historical maps shown were reproduced from maps predominantly held at the scale adopted for England, Wales and Scotland in the 1840's. In 1854 the 1:2,500 scale was adopted for mapping urban areas, these maps were used to update the 1:10,560 maps. The published date given therefore is often some years later than the surveyed date. Before 1936, all OS maps were based on the Cassini Projection, with independent surveys of a single county or group of counties, giving rise to significant inaccuracies in outlying areas. In the late 1940's a Provisional Edition was produced, which updated the 1:10,560 mapping from a number of sources. The maps appear unfinished - with all military camps and other strategic sites removed. These maps were initially overprinted with the National Grid. In 1970, the first 1:10,000 maps were produced using the Transverse Mercator Projection. The revision process continued until recently with new editions appearing every 10 years or so for urban areas.

Map Name(s) and Date(s)

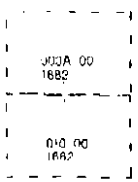

Historical Map - Slice A

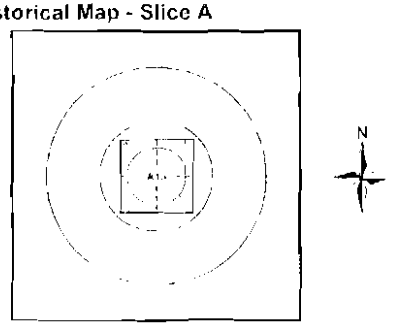

Order Details

Order Number	20676817_1_1
Customer Ref.	13655
National Grid Reference	386490, 395890
Sheet:	A
Site Area (Ha)	0.1
Search Buffer (m)	1000

Site Details

Flat 1, Surrey Lodge, Birch Lane, Manchester, M13 0NN

LANDMARK Information Group

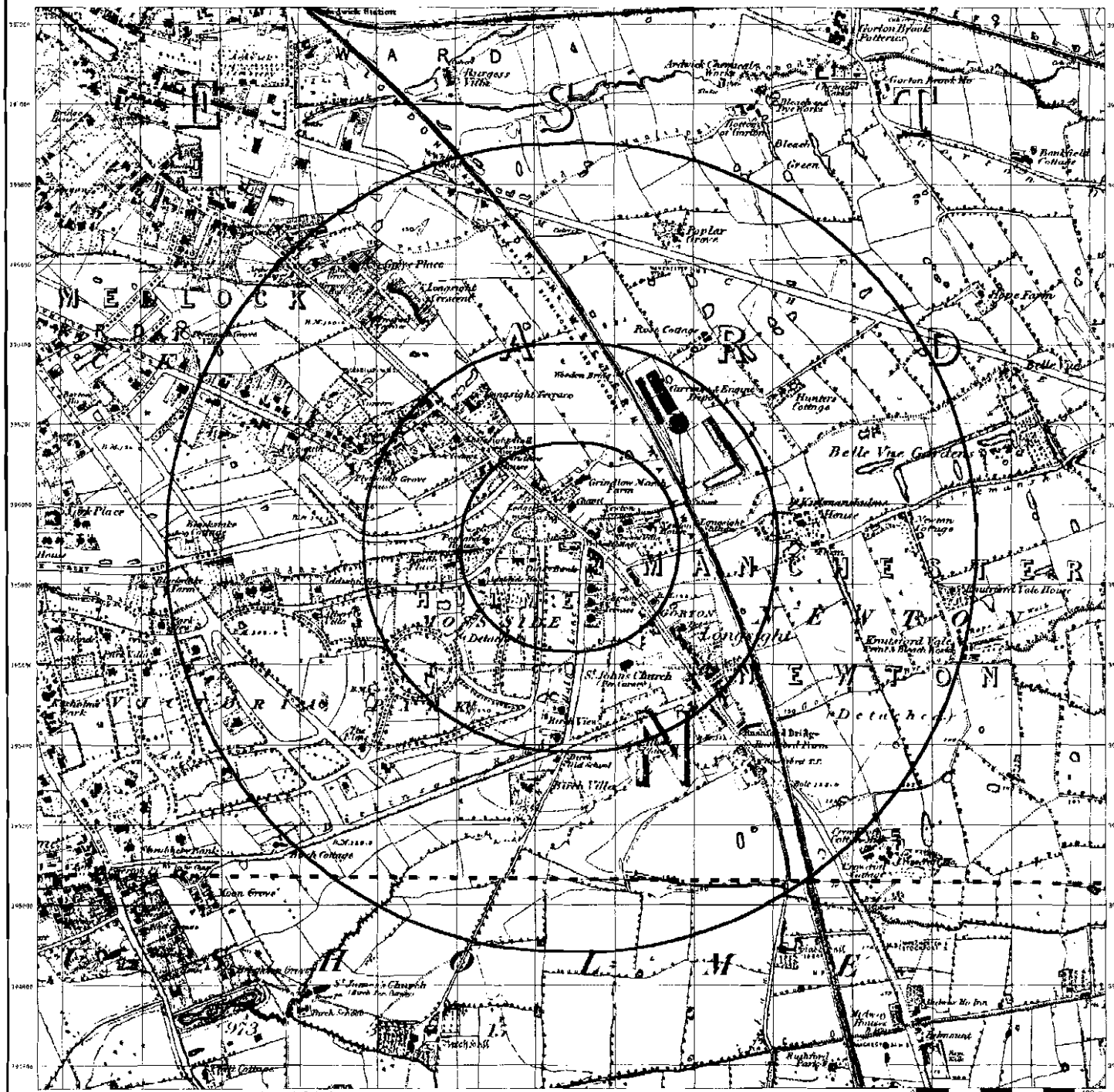

© Crown copyright and Landmark Information Group Limited 2005. All Rights Reserved

Envirocheck®
A Landmark Service

Lancashire And Furness
Published 1848
Source map scale - 1:10,560

The historical maps shown were reproduced from maps predominantly held at the scale adopted for England, Wales and Scotland in the 1840's. In 1854 the 1:2,500 scale was adopted for mapping urban areas, these maps were used to update the 1:10,560 maps. The published date given therefore is often some years later than the surveyed date. Before 1938, all OS maps were based on the Cassini Projection, with independent surveys of a single county or group of counties, giving rise to significant inaccuracies in outlying areas. In the late 1940's, a Provisional Edition was produced, which updated the 1:10,560 mapping from a number of sources. The maps appear unfinished - with all military camps and other strategic sites removed. These maps were initially overprinted with the National Grid. In 1970, the first 1:10,000 maps were produced using the Transverse Mercator Projection. The revision process continued until recently, with new editions appearing every 10 years or so for urban areas.

Map Name(s) and Date(s)

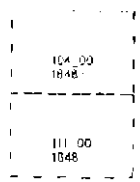

Historical Map - Slice A

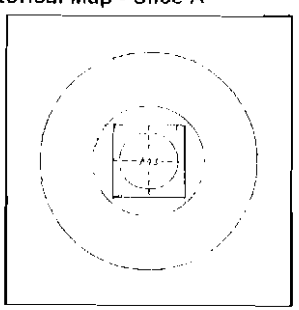

Order Details

Order Number	20676817_1_1
Customer Ref	13855
National Grid Reference	386490, 395890
Sheet	A
Site Area (Ha)	0.1
Search Buffer (m)	1000

Site Details

Flat 1, Surrey Lodge, Birch Lane, Manchester, M13 0NN

LANDMARK Information Group



© Crown copyright and Landmark Information Group Limited 2006 All Rights Reserved

Envirocheck®

A Landmark Service

Lancashire And Furness

Published 1894 - 1895

Source map scale - 1:10,560

The historical maps shown were reproduced from maps predominantly held at the scale adopted for England Wales and Scotland in the 1840 s In 1854 the 1 2 500 scale was adopted for mapping urban areas these maps were used to update the 1 10,560 maps The published date given therefore is often some years later than the surveyed date Before 1938 all OS maps were based on the Cassini Projection with independent surveys of a single county or group of counties giving rise to significant inaccuracies in outlying areas In the late 1940 s a Provisional Edition was produced which updated the 1 10,560 mapping from a number of sources The maps appear unfinished - with all military camps and other strategic sites removed These maps were initially overprinted with the National Grid In 1970 the first 1 10 000 maps were produced using the Transverse Mercator Projection The revision process continued until recently with new editions appearing every 10 years or so for urban areas

Map Name(s) and Date(s)

104_SE
1895

111_NC
1894

Historical Map - Slice A

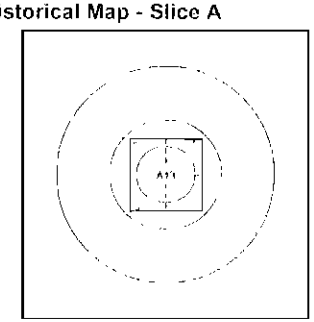

Order Details

Order Number:	20676817_1_1
Customer Ref:	13855
National Grid Reference:	386490, 395890
Sheet:	A
Site Area (Ha):	0.1
Search Buffer (m):	1000

Site Details

Flat 1, Surrey Lodge, Birch Lane, Manchester, M13 0NN

LANDMARK Information Group

Tel: 0870 850 7411
Fax: 0870 850 2621
Web: www.envirocheck.co.uk



© Crown copyright and Landmark Information Group Limited 2006. All Rights Reserved

Envirocheck®
A Landmark service

Lancashire And Furness

Published 1908 - 1909

Source map scale - 1:10,560

The historical maps shown were reproduced from maps predominantly held at the scale adopted for England, Wales and Scotland in the 1840 s. In 1854 the 1:2,500 scale was adopted for mapping urban areas; these maps were used to update the 1:10,560 maps. The published date given therefore is often some years later than the surveyed date. Before 1938, all OS maps were based on the Cassini Projection, with independent surveys of a single county or group of counties, giving rise to significant inaccuracies in outlying areas. In the late 1940 s, a Provisional Edition was produced, which updated the 1:10,560 mapping from a number of sources. The maps appear unfinished - with all military camps and other strategic sites removed. These maps were initially overprinted with the National Grid. In 1970, the first 1:10,000 maps were produced using the Transverse Mercator Projection. The revision process continued until recently with new editions appearing every 10 years or so for urban areas.

Map Name(s) and Date(s)

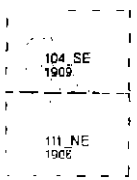

Historical Map - Slice A

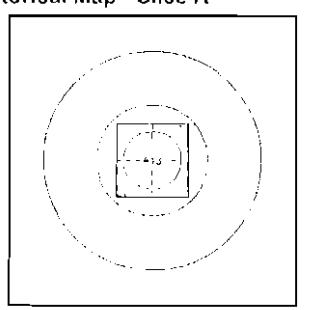

Order Details

Order Number:	20676817_1_1
Customer Ref:	13855
National Grid Reference:	386490, 395890
Sheet:	A
Site Area (Ha):	0.1
Search Buffer (m):	1000

Site Details

Flat 1, Surrey Lodge, Birch Lane, Manchester, M13 0NN

LANDMARK Information Group


RUSHOLME DIVISION
BIRCHFIELDS PARK
CROWCROFT PARK
Golf Course
Platt Hall
Platt Bridge
Tennis Ground
Bowling Green
Cricket Ground
Hough Hall Farm
Rusholme Hall
Rectory
St Luke's Church
St James's Church
Methodist Church
Baptist Church
Public Library
Technical School
Reservoir
Gas Works
Electricity Power Station
Electricity Sub Station
Cemetery
Nursery
Nursery Gardens
Brick Works
Sand Pit
Sewage Works
Pumping Station
Refuse Destructor
Mineral Railway
Tramway
Foot Bridge
Boundary Stone
Milestone
Pillar Box
Fire Station
Police Station
Post Office
Drinking Fountain
Public Convenience
Recreation Ground
Football Ground
Cricket Ground
Bowling Green
Tennis Ground
Golf Course
Allotments
Orchard
Park
Gardens
Wood
Scrub
Marsh
Reeds
Rough Pasture
Heath
Sand
Rock
Cliff
Quarry
Pit
Mound
Boundary
Fence
Hedge
Wall
Railway
Road
Path
Bridge
Tunnel
Cutting
Embankment
Level Crossing
Station
Signal Box
Turntable
Goods Yard
Coal Depot
Coke Ovens
Gas Holder
Water Tank
Water Tower
Chimney
Factory
Mill
Warehouse
Workshop
Foundry
Brewery
Distillery
Maltings
Dock
Wharf
Quay
Slipway
Lighthouse
Beacon
Buoy
Anchorage
Mooring
Ferry
Pier
Jetty
Groyne
Breakwater
Sea Wall
Embankment
Cliff
Beach
Sand
Rock
Shingle
Mud
Seaweed
Kelp
Eelgrass
Saltmarsh
Mudflat
Sandbank
Shoal
Reef
Wreck
Obstruction



© Crown copyright and Landmark Information Group Limited 2008. All Rights Reserved

Envirocheck®
A Landmark Service

Ordnance Survey Plan
Published 1955 - 1956
Source map scale - 1:10,560

The historical maps shown were reproduced from maps predominantly held at the scale adopted for England, Wales and Scotland in the 1840 s. In 1854 the 1:2,500 scale was adopted for mapping urban areas. These maps were used to update the 1:10,560 maps. The published date given therefore is often some years later than the surveyed date. Before 1938, all OS maps were based on the Cassini Projection, with independent surveys of a single county or group of counties, giving rise to significant inaccuracies in outlying areas. In the late 1940 s, a Provisional Edition was produced, which updated the 1:10,560 mapping from a number of sources. The maps appear unfinished - with all military camps and other strategic sites removed. These maps were initially overprinted with the National Grid. In 1970, the first 1:10,000 maps were produced using the Transverse Mercator Projection. The revision process continued until recently with new editions appearing every 10 years or so for urban areas.

Map Name(s) and Date(s)

SJ89NE 1956

SJ89SE 1956

Historical Map - Slice A

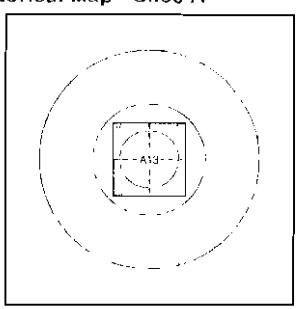

Order Details

Order Number	20676817_1_1
Customer Ref	13855
National Grid Reference	386490, 395890
Sheet	A
Site Area (Ha)	0.1
Search Buffer (m)	1000

Site Details

Flat 1, Surrey Lodge, Birch Lane, Manchester, M13 0NN

LANDMARK Information Group

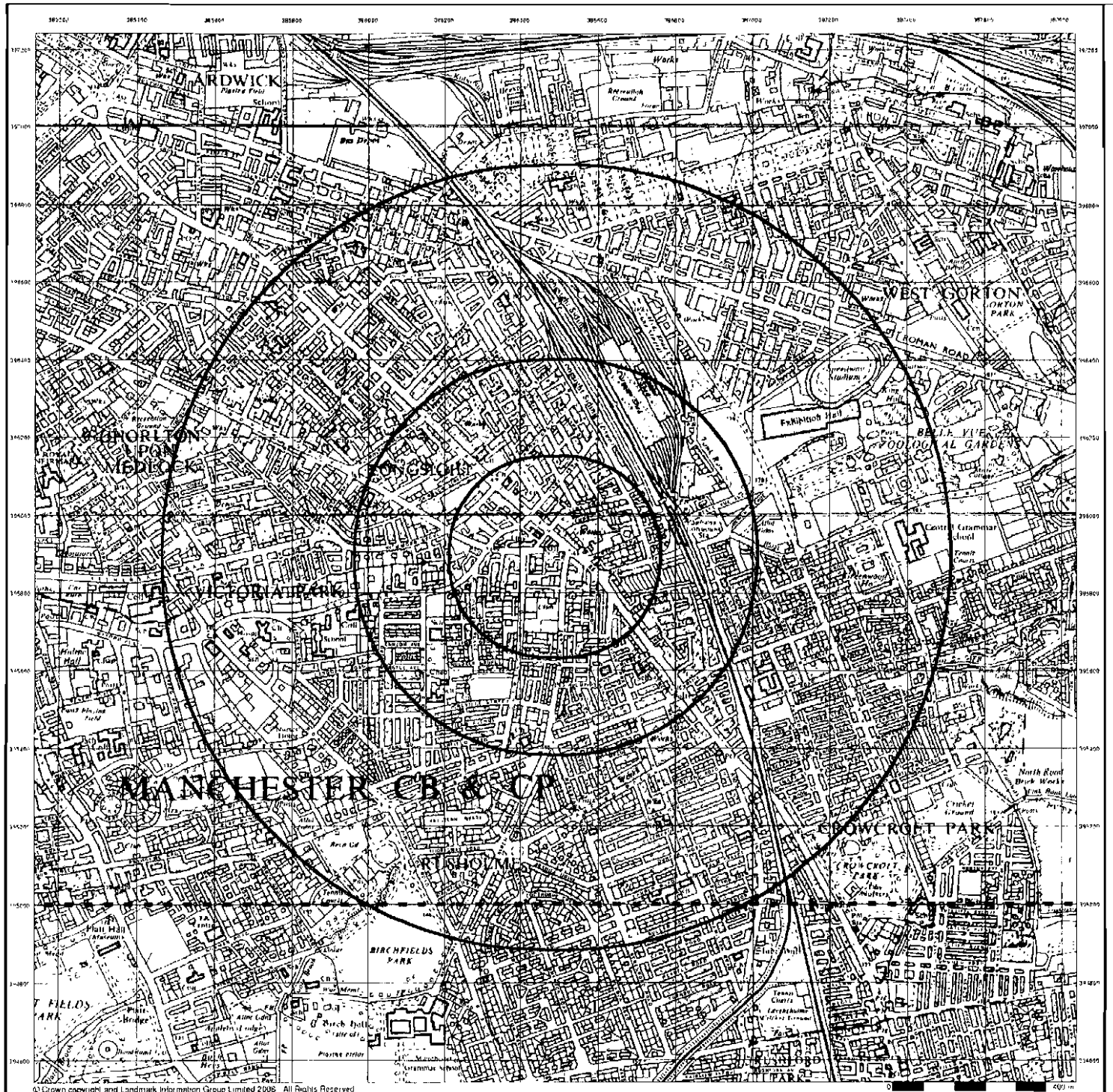

© Crown copyright and Landmark Information Group Limited 2006. All Rights Reserved

Envirocheck®

A Landmark Service

Ordnance Survey Plan
Published 1965 - 1968
Source map scale - 1:10,560

The historical maps shown were reproduced from maps predominantly held at the scale adopted for England, Wales and Scotland in the 1840's. In 1854 the 1:2,500 scale was adopted for mapping urban areas. These maps were used to update the 1:10,560 maps. The published date given therefore is often some years later than the surveyed date. Before 1938, all OS maps were based on the Cassini Projection, with independent surveys of a single county or group of counties, giving rise to significant inaccuracies in outlying areas. In the late 1940's a Provisional Edition was produced, which updated the 1:10,560 mapping from a number of sources. The maps appear unfinished - with all military camps and other strategic sites removed. These maps were initially overprinted with the National Grid. In 1970, the first 1:10,000 maps were produced using the Transverse Mercator Projection. The revision process continued until recently with new editions appearing every 10 years or so for urban areas.

Map Name(s) and Date(s)

SJ89NE 1968

SJ89SE 1965

Historical Map - Slice A

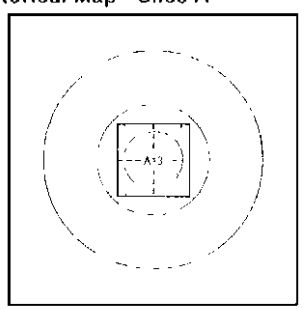

Order Details

Order Number.	20676817_1_1
Customer Ref	13855
National Grid Reference.	388490, 395830
Sheet	A
Site Area (Ha).	0.1
Search Buffer (m)	1000

Site Details

Flat 1, Surrey Lodge, Birch Lane, Manchester, M13 0NN

LANDMARK Information Group

Tel 0870 850 0070
Fax 0870 850 0071
Web www.envirocheck.co.uk