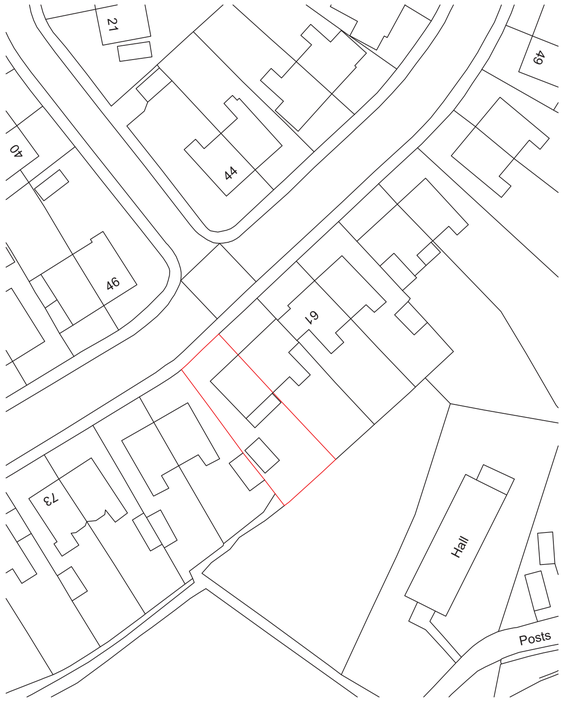

Ordnance Survey, (c) Crown Copyright 2012. All rights reserved. Licence number 100020449

Existing Site Plan (1:500)

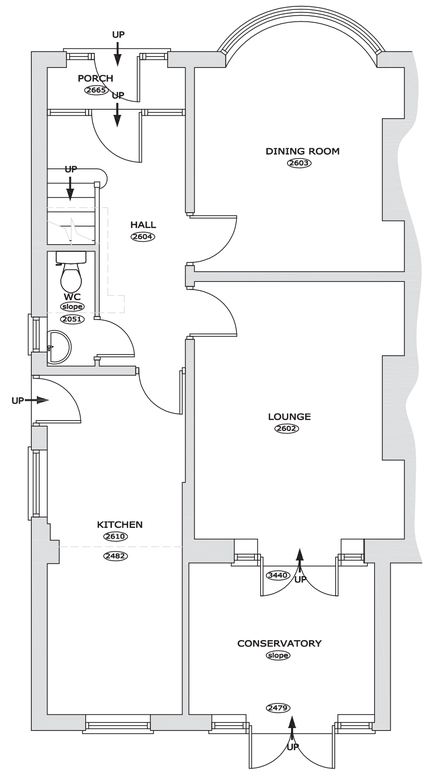

Existing Ground Floor Plan (1:50)

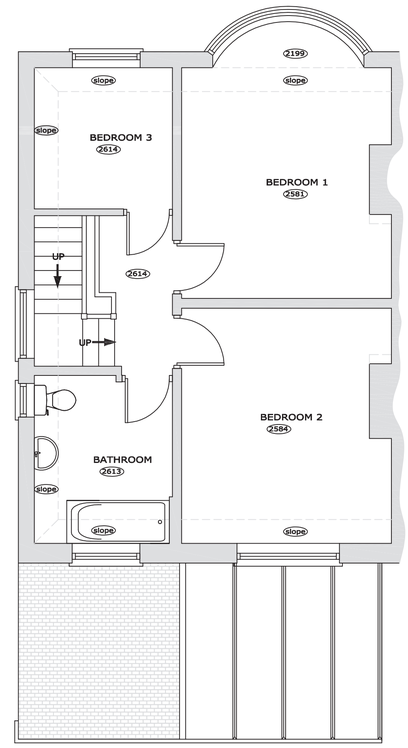

Existing First Floor Plan (1:50)



Existing Front Elevation (1:50)



Existing Right Hand Side Elevation (1:50)



Existing Rear Elevation (1:50)

Revision	Description	Date
N/A	N/A	N/A

Do not scale from this drawing. All dimensions, levels and such like are to be checked on site by the Contractor prior to preparation of shop drawings / commencement of work on site.
This drawing is to be read in conjunction with all relevant Consultant's and / or Specialist's drawings / documents, and any discrepancies or variations are to be notified to Jones Melling Limited before the affected work commences.
This drawing and the copyrights and patents therein are the property of Jones Melling Limited and may not be used or reproduced without concent.

Client
Mr & Mrs Sellar

Address
65 Mellington Avenue
East Didsbury
Manchester

Project
Proposed Right Hand Side Two Storey Extension

Title
Existing Elevations, Floor Plans and Site Plan

Purpose of Issue
Planning Submission

Scale	Drawn By	Checked By	Date
1:50 / 1:1250 @ A1	GM	KJ	16/11/12

Job No.	Drawing No.	Rev. No.
12.485	12.485-E01	_

JONES MELLING LIMITED
Warrington Office
Newton House
406 The Quadrant
Birchwood Park Warrington
Cheshire WA3 6FW
T: 01925 819 256
www.jonesmelling.co.uk