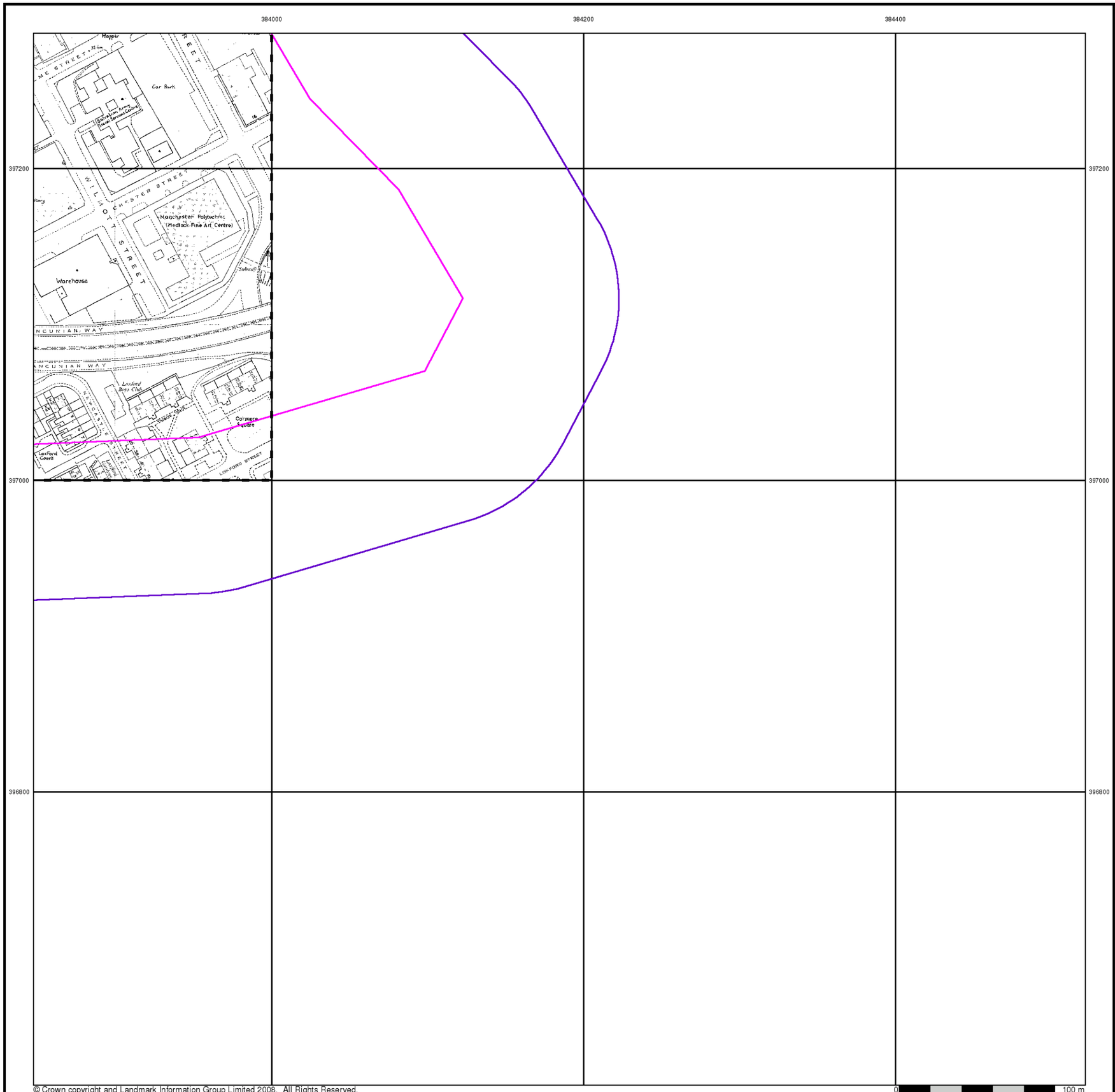

© Crown copyright and Landmark Information Group Limited 2008. All Rights Reserved.

CAPITA SYMONDS
STRUCTURES

Additional SIMs

Published 1990

Source map scale - 1:1,250

The SIM cards (Ordnance Survey's `Survey of Information on Microfilm') are further, minor editions of mapping which were produced and published in between the main editions as an area was updated. They date from 1947 to 1994, and contain detailed information on buildings, roads and land-use. These maps were produced at both 1:2,500 and 1:1,250 scales.

Map Name(s) and Date(s)

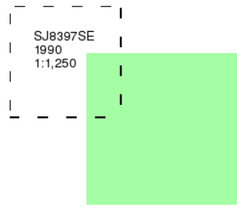

Historical Map - Segment A7

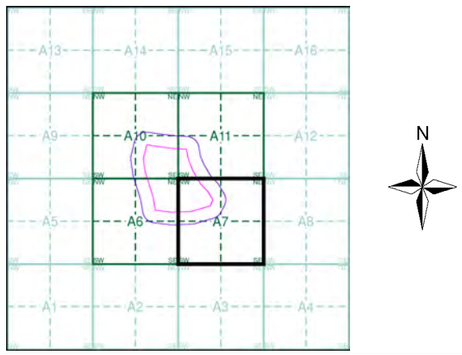

Order Details

Order Number:	28630981_1_1
Customer Ref:	First Street
National Grid Reference:	383820, 397270
Slice:	A
Site Area (Ha):	19.93
Search Buffer (m):	100

Site Details

First Street, MANCHESTER

Landmark Information Group
Tel: 0844 844 9952
Fax: 0844 844 9951
Web: www.envirocheck.co.uk

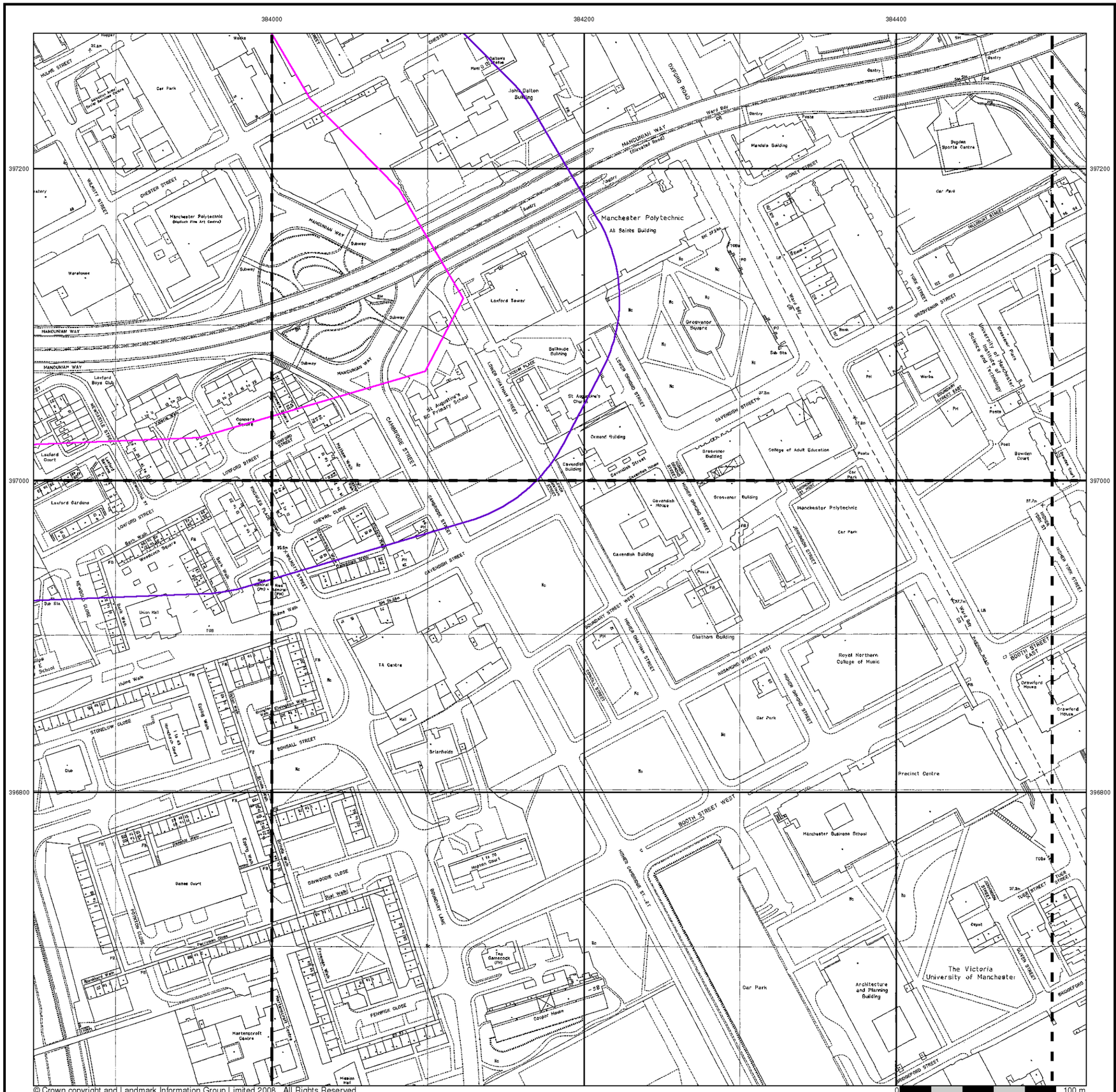
384000
384200
384400
397200
397000
396800
Manchester Polytechnic
All Saints Building
Lofthouse Tower
Grosvenor Square
John Dalton Building
Mandela Building
Ormond Building
Cavendish Building
Cavendish House
Grosvenor Building
College of Adult Education
Manchester Polytechnic
Car Park
Chatham Building
Royal Northern College of Music
Manchester Business School
The Victoria University of Manchester
Architecture and Planning Building
TA Centre
Precinct Centre
Crawford House
Bowden Court
Hexham Court
Barnes Court
Hartenscroft Centre
Cowdrey House
Union Hall
Brianfields
Mandarin Way
Oxford Road
Cambridge Street
Lower Chatham Street
Lower Ormond Street
Cavendish Street
Booth Street West
Higher Ormond Street
Rusholme Street West
Higher Cambridge Street
Bonsall Street
Oxford Street
Chester Street
Hilme Street
Whitworth Street
Grosvenor Street
Booth Street East
Bridgford Street
Quintin Street
Stonelow Close
Fenwick Close
Barnwood Close
Cheval Close
Newbold Close
Lofthouse Close
Fenton Close
Barnwood Close
Lower Chatham Street
Higher Chatham Street
Higher York Street
Lindum Road
Broadhurst Lane
Loxford Boys Club
Loxford Court
Loxford Gardens
St Augustine's RC Primary School
St Augustine's Church
Manchester Polytechnic (Hopkinson Fine Art Centre)
Warehouse
Sub Sta
Gantry
Subway
Ward Bdy
Grosvenor Street
Science and Technology
Grosvenor Place
Depot
Post
Pub
Works
Club
Hall
Mission Hall
Tea Gamecock (Pub)
Ref Bdy (Pub)
Ref Kiosk (Ph)
Ref Shelter (Ph)
Ref Shelter
Ref Kiosk
Ref Bdy
Ref Shelter (Ph)
Ref Kiosk (Ph)
Ref Bdy (Pub

CAPITA SYMONDS
STRUCTURES

Large-Scale National Grid Data

Published 1995

Source map scale - 1:1,250

'Large Scale National Grid Data' superseded SIM cards (Ordnance Survey's 'Survey of Information on Microfilm') in 1992, and continued to be produced until 1999. These maps were the fore-runners of digital mapping and so provide detailed information on houses and roads, but tend to show less topographic features such as vegetation. These maps were produced at both 1:2,500 and 1:1,250 scales.

Map Name(s) and Date(s)

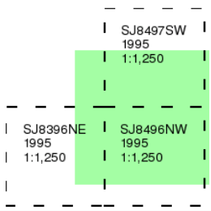

Historical Map - Segment A7

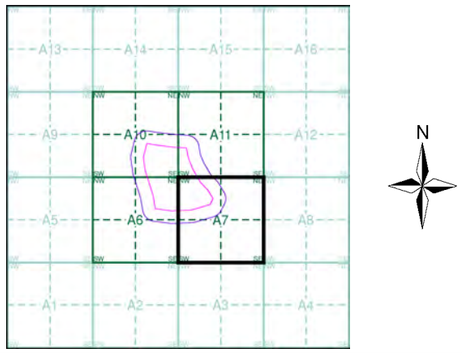

Order Details

Order Number:	28630981_1_1
Customer Ref:	First Street
National Grid Reference:	383820, 397270
Slice:	A
Site Area (Ha):	19.93
Search Buffer (m):	100

Site Details

First Street, MANCHESTER

© Crown copyright and Landmark Information Group Limited 2008. All Rights Reserved.

0 100 m

Landmark Information Group
Tel: 0844 844 9952
Fax: 0844 844 9951
Web: www.envirocheck.co.uk

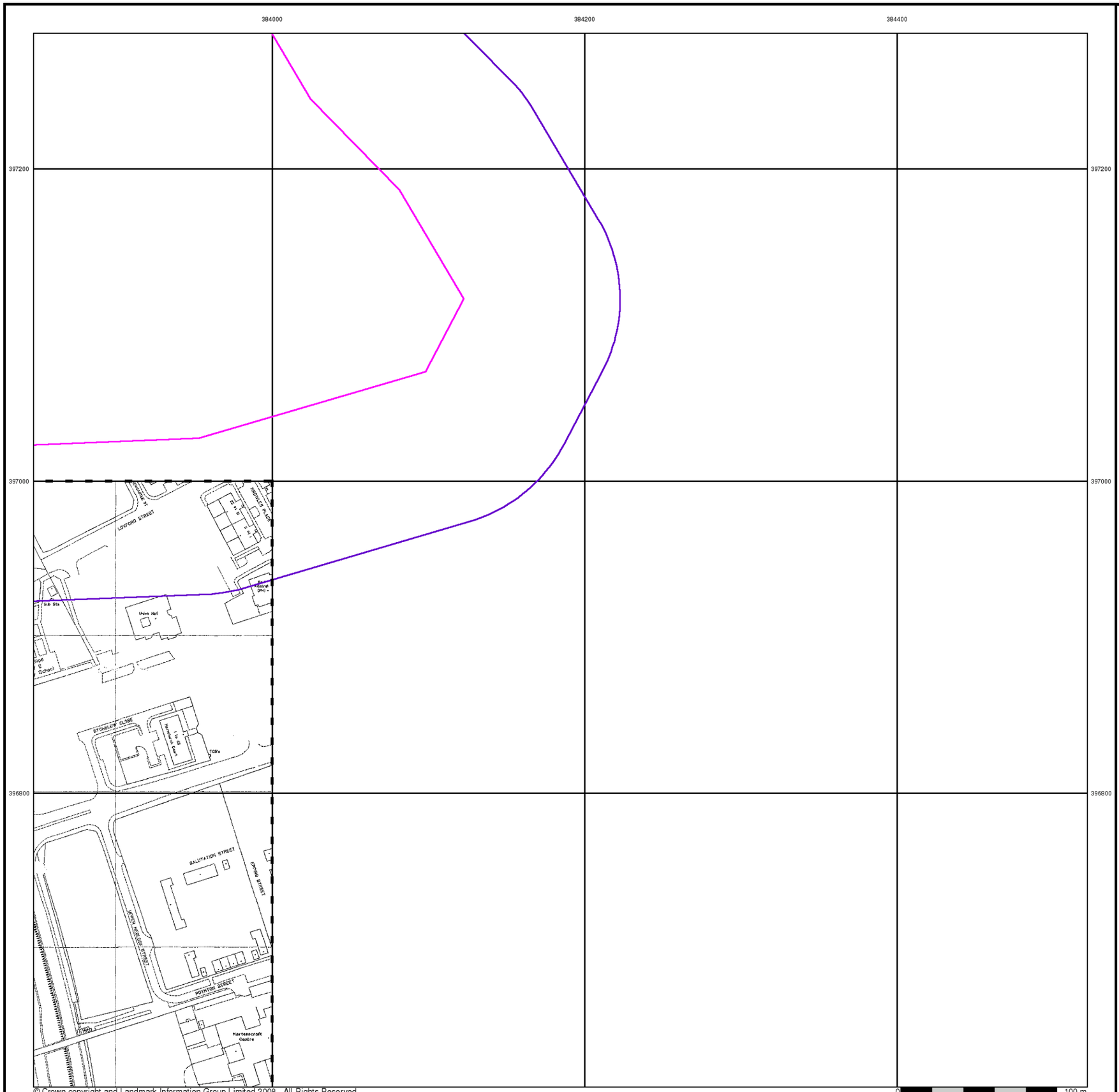

CAPITA SYMONDS
STRUCTURES

Large-Scale National Grid Data

Published 1997

Source map scale - 1:1,250

'Large Scale National Grid Data' superseded SIM cards (Ordnance Survey's 'Survey of Information on Microfilm') in 1992, and continued to be produced until 1999. These maps were the fore-runners of digital mapping and so provide detailed information on houses and roads, but tend to show less topographic features such as vegetation. These maps were produced at both 1:2,500 and 1:1,250 scales.

Map Name(s) and Date(s)

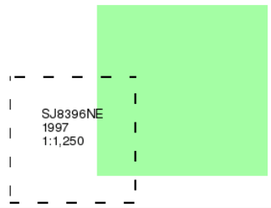

Historical Map - Segment A7

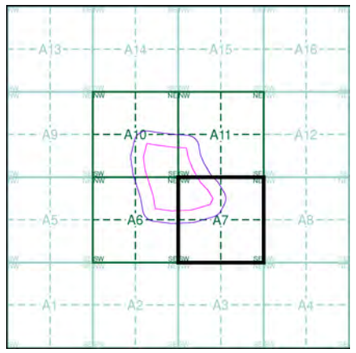

Order Details

Order Number:	28630981_1_1
Customer Ref:	First Street
National Grid Reference:	383820, 397270
Slice:	A
Site Area (Ha):	19.93
Search Buffer (m):	100

Site Details

First Street, MANCHESTER

Landmark Information Group
Tel: 0844 844 9952
Fax: 0844 844 9951
Web: www.envirocheck.co.uk



CAPITA SYMONDS
STRUCTURES

Large-Scale National Grid Data

Published 1997

Source map scale - 1:1,250

'Large Scale National Grid Data' superseded SIM cards (Ordnance Survey's 'Survey of Information on Microfilm') in 1992, and continued to be produced until 1999. These maps were the fore-runners of digital mapping and so provide detailed information on houses and roads, but tend to show less topographic features such as vegetation. These maps were produced at both 1:2,500 and 1:1,250 scales.

Map Name(s) and Date(s)

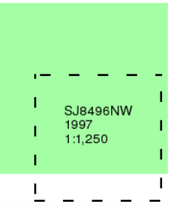

Historical Map - Segment A7

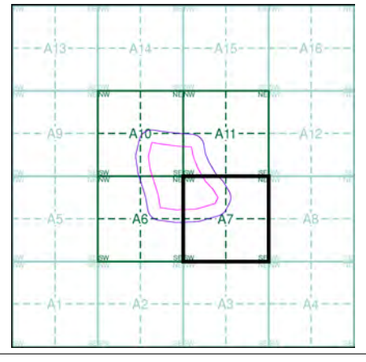

Order Details

Order Number:	28630981_1_1
Customer Ref:	First Street
National Grid Reference:	383820, 397270
Slice:	A
Site Area (Ha):	19.93
Search Buffer (m):	100

Site Details

First Street, MANCHESTER

Landmark Information Group
Tel: 0844 844 9952
Fax: 0844 844 9951
Web: www.envirocheck.co.uk

Historical Mapping Legends

Ordnance Survey County Series and Ordnance Survey Plan 1:2,500

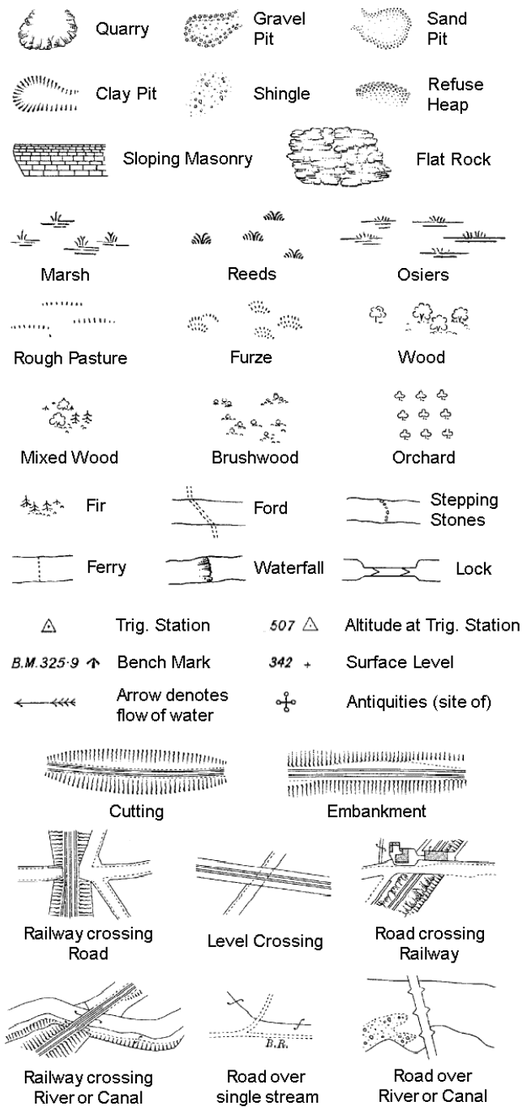

County Boundary (Geographical)

County & Civil Parish Boundary

Administrative County & Civil Parish Boundary

Co. Boro. Bdy. County Borough Boundary (England)

Co. Burgh Bdy. County Burgh Boundary (Scotland)

B P B S	Boundary Post or Stone	P.C.B	Police Call Box
B.R.	Bridle Road	P	Pump
E.P	Electricity Pylon	S.P	Signal Post
F.B.	Foot Bridge	St.	Sluice
F.P.	Foot Path	Sp.	Spring
G.P	Guide Post or Board	T.C.B	Telephone Call Box
M.S	Mile Stone	Tr.	Trough
M.P M.R	Mooring Post or Ring	W	Well

Ordnance Survey Plan, Additional SIMs and Supply of Unpublished Survey Information 1:2,500 and 1:1,250

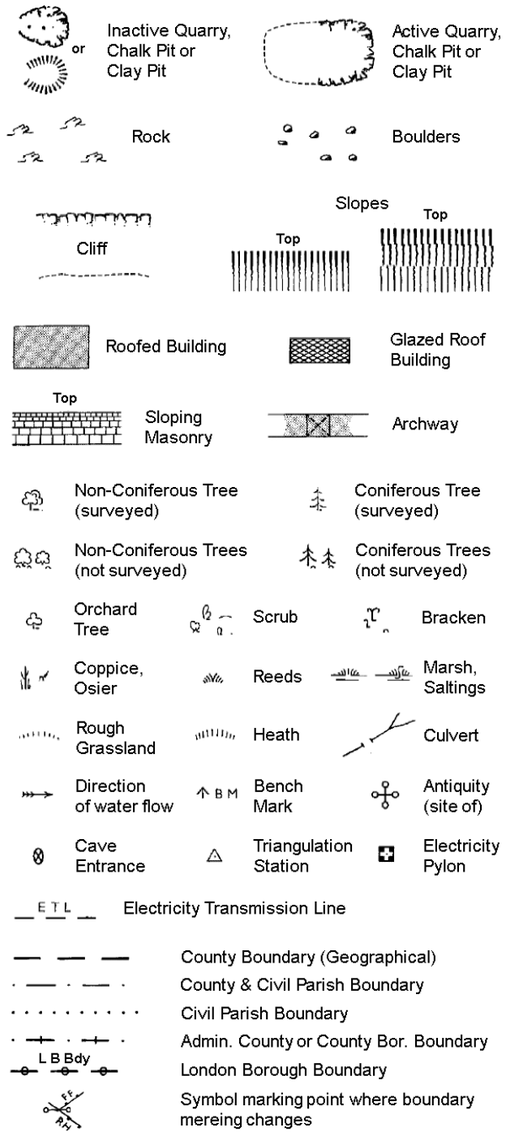

County Boundary (Geographical)

County & Civil Parish Boundary

Civil Parish Boundary

Admin. County or County Bor. Boundary

L B Bdy London Borough Boundary

Symbol marking point where boundary mereing changes

BH	Beer House	P	Pillar, Pole or Post
BP, BS	Boundary Post or Stone	PO	Post Office
Cn, C	Capstan, Crane	PC	Public Convenience
Chy	Chimney	PH	Public House
D Fn	Drinking Fountain	Pp	Pump
El P	Electricity Pillar or Post	SB, S Br	Signal Box or Bridge
FAP	Fire Alarm Pillar	SP, SL	Signal Post or Light
FB	Foot Bridge	Spr	Spring
GP	Guide Post	Tk	Tank or Track
H	Hydrant or Hydraulic	TCB	Telephone Call Box
LC	Level Crossing	TCP	Telephone Call Post
MH	Manhole	Tr	Trough
MP	Mile Post or Mooring Post	Wr Pt, Wr T	Water Point, Water Tap
MS	Mile Stone	W	Well
NTL	Normal Tidal Limit	Wd Pp	Wind Pump

Large-Scale National Grid Data 1:2,500 and 1:1,250

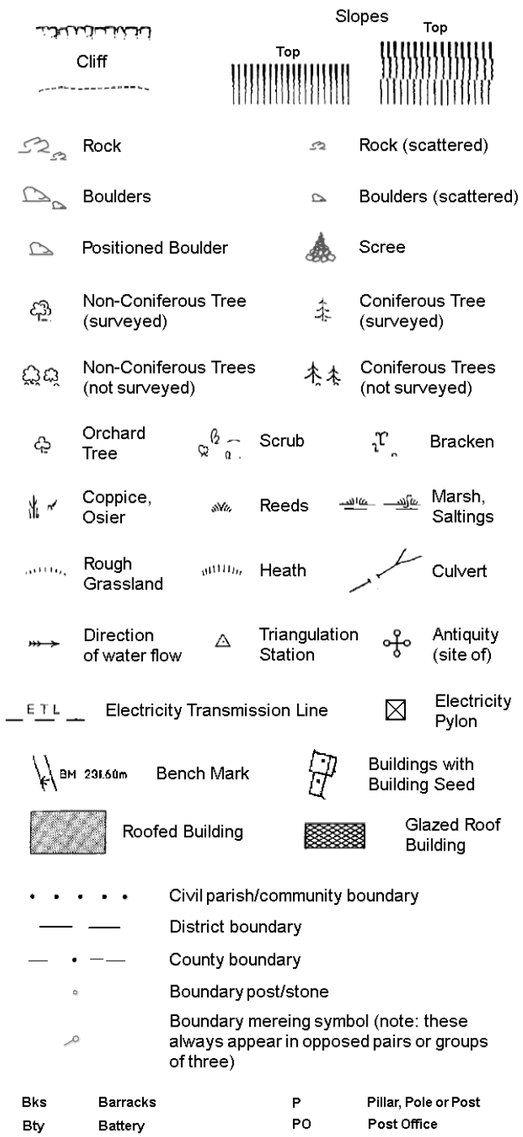

Civil parish/community boundary

District boundary

County boundary

Boundary post/stone

Boundary mereing symbol (note: these always appear in opposed pairs or groups of three)

Bks	Barracks	P	Pillar, Pole or Post
Bty	Battery	PO	Post Office
Cemy	Cemetery	PC	Public Convenience
Chy	Chimney	Pp	Pump
Cis	Cistern	Ppg Sta	Pumping Station
Dismtd Rly	Dismantled Railway	PW	Place of Worship
El Gen Sta	Electricity Generating Station	Sewage Ppg Sta	Sewage Pumping Station
El P	Electricity Pole, Pillar	SB, S Br	Signal Box or Bridge
El Sub Sta	Electricity Sub Station	SP, SL	Signal Post or Light
FB	Filter Bed	Spr	Spring
Fn / D Fn	Fountain / Drinking Ftn.	Tk	Tank or Track
Gas Gov	Gas Valve Compound	Tr	Trough
GVC	Gas Governer	Wd Pp	Wind Pump
GP	Guide Post	Wr Pt, Wr T	Water Point, Water Tap
MH	Manhole	Wks	Works (building or area)
MP, MS	Mile Post or Mile Stone	W	Well

CAPITA SYMONDS
STRUCTURES

Historical Mapping & Photography included:

Mapping Type	Scale	Date	Pg
Lancashire And Furness	1:2,500	1908	2
Lancashire And Furness	1:2,500	1922	3
Ordnance Survey Plan	1:1,250	1948	4
Ordnance Survey Plan	1:2,500	1950	5
Ordnance Survey Plan	1:1,250	1951 - 1955	6
Ordnance Survey Plan	1:2,500	1956	7
Ordnance Survey Plan	1:1,250	1960 - 1973	8
Ordnance Survey Plan	1:2,500	1965	9
Ordnance Survey Plan	1:1,250	1969 - 1988	10
Supply of Unpublished Survey Information	1:1,250	1974	11
Additional SIMs	1:1,250	1980 - 1985	12
Additional SIMs	1:1,250	1985 - 1990	13
Additional SIMs	1:1,250	1987 - 1990	14
Additional SIMs	1:1,250	1990	15
Large-Scale National Grid Data	1:1,250	1992	16
Large-Scale National Grid Data	1:1,250	1994 - 1995	17
Large-Scale National Grid Data	1:1,250	1995	18
Large-Scale National Grid Data	1:1,250	1996 - 1997	19

Historical Map - Segment A10

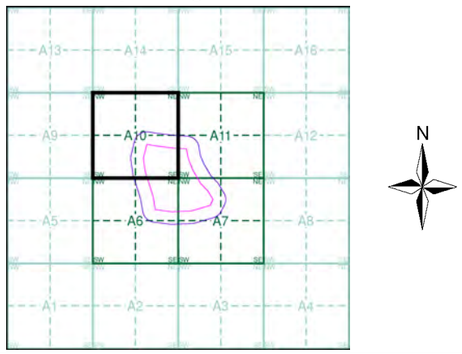

Order Details

Order Number:	28630981_1_1
Customer Ref:	First Street
National Grid Reference:	383820, 397270
Slice:	A
Site Area (Ha):	19.93
Search Buffer (m):	100

Site Details

First Street, MANCHESTER

Landmark Information Group

Tel: 0844 844 9952
Fax: 0844 844 9951
Web: www.envirocheck.co.uk

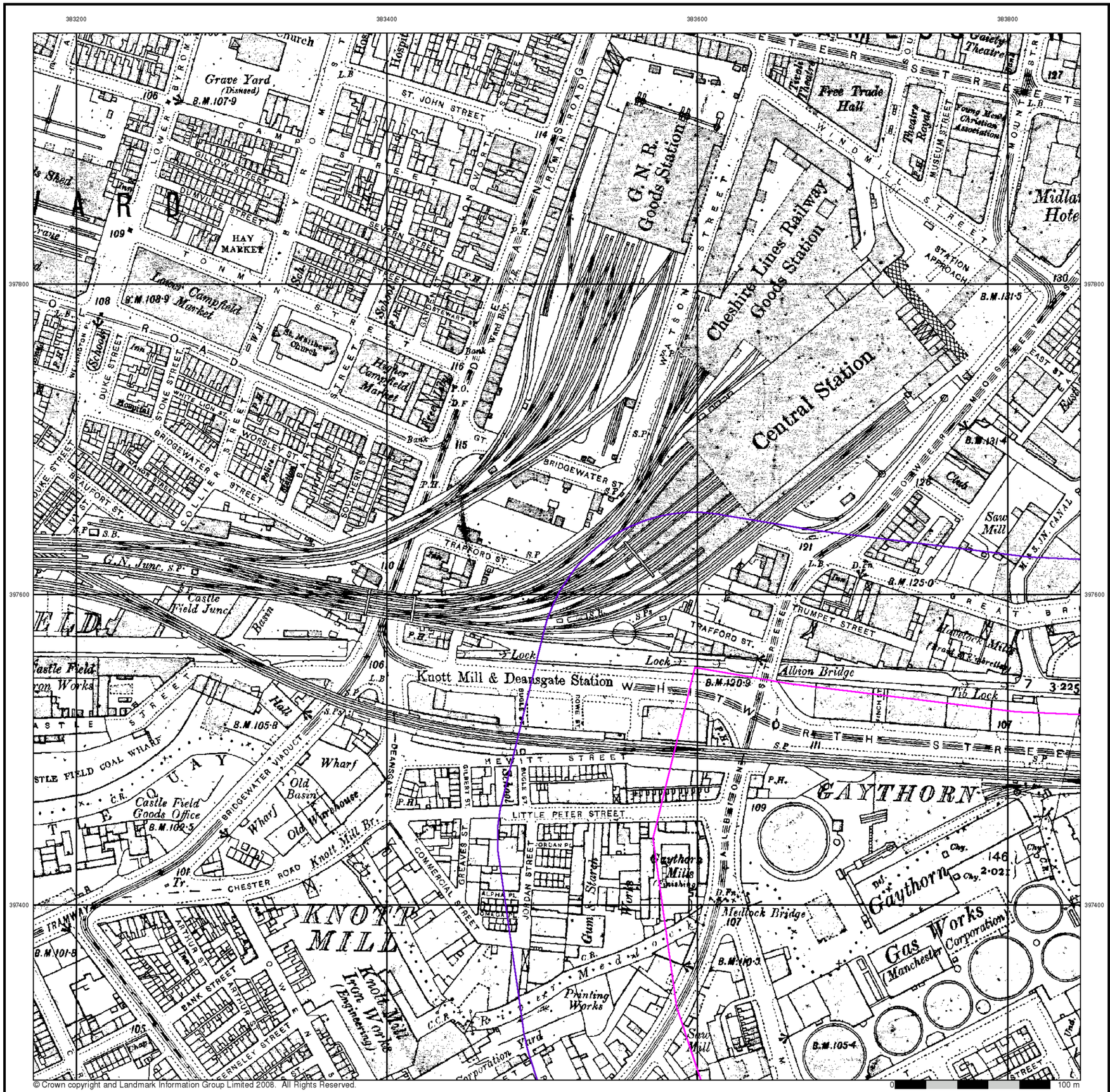
383200
383400
383600
383800
397800
397600
397400
Grave Yard
(Disused)
B.M.107·9
HAY MARKET
Lower Campfield Market
B.M.108·9
Heather Campfield Market
St. Matthew's Church
Cheshire Lines Railway Goods Station
G. N. R. Goods Station
Central Station
Free Trade Hall
Theatre Royal
Midland Hotel
B.M.121·5
B.M.131·4
B.M.125·0
Knott Mill & Deansgate Station
Castle Field Junct.
Castle Field Goods Office
B.M.102·5
B.M.105·8
B.M.120·9
Albion Bridge
Medlock Bridge
B.M.110·3
B.M.105·4
B.M.101·8
GAYTHORN
Gaythorn Gas Works
Manchester Corporation
KNOTT MILL
Knott Mill Iron Works (Engineering)
Printing Works
Saw Mill
Gaythorn Mills (Dyeing)
Castle Field Coal Wharf
Old Basin
Old Warehouse
Knott Mill Br.
Bridgewater Viaduct
Bridgewater Canal
Manchester, South Junction & Altrincham Railway
Manchester, Sheffield & Lincolnshire Railway
G.N. Junc. S.P.
Lock
Tib Lock
Trafford St.
Chester Road
Little Peter Street
Mewitt Street
Trumpet Street
Station Approach
Windmill Street
Museum Street
Mount Street
St. John Street
Deansgate
Bridgewater St.
Worsley St.
Duke Street
Stone Street
Bridgewater Street
Commercial Street
Jordan Street
Greaves St.
Dumville Street
Gillow Street
Severn Street
Lever Street
Camp Street
Byron Street
Nicholas Croft
Normans Road
Watson Street
Eastbourne Street
Mosley Street
Great Bridgewater Street
Princess Street
Oxford Road
Whitworth St.
Beaufort St.
Arthur Street
Bank Street
Kennedy Street
Kennedy St.
Ducie St.
Ducie Bridge
Rochdale Canal
Rochdale Canal Basin
Rochdale Canal Warehouse
Rochdale Canal Lock
Rochdale Canal Tunnel
Rochdale Canal Aqueduct
Rochdale Canal Bridge
Rochdale Canal Wharf


383200
383400
383600
383800
397800
397600
397400
ST. JOHN'S WARD
GAYTHORN
KNOT MILL
Central Station
G.N.R. Goods Station
Cheshire Lines Railway Goods Station
City Exhibition Hall
Free Trade Hall
Midland Hotel
Gaiety Theatre
Albion Bridge
Modlock Bridge
Castle Field Junc.
G.N. Junc. S.Pt
Knott Mills & Deansgate Sta.
Gaythorn Gas Works
Gaythorn Mills
Grave Yard (Disused)
Market
Hospital
Trumpet Street
Little Peter Street
Chester Road
Bridgewater Viaduct
Castle Field Goods Office
Old Basin
Iron Works (Disused)
Dyeing Works
Saw Mill
Gas Works (Manchester Corporation)
Travelling Cr.
Lock
Tib Lock
Goods Station
Stn. Approach
Windmill St.
Museum St.
Watson St.
Deansgate
Great Bridgewater St.
Trafford St.
Whitworth St.
Oldham Road
Lower Mosley St.
Lower Byrom St.
Bridgewater Street
Collier Street
Commercial Street
Jordan Street
Bank Street
Worsley St.
Barton St.
Duke Street
Stone Street
White Lion St.
Dunville Street
Severn Street
Sidney Street
Tonman Street
Wellington Pl.
Benfort St.
Ivy St.
Arthur St.
Kerfoot St.
Kerfoot Street
Kerfoot Terrace
Kerfoot Mill
Kerfoot Yard
Kerfoot Bridge
Kerfoot Lock
Kerfoot Basin
Kerfoot Wharf
Kerfoot Dock
Kerfoot Canal
Kerfoot Tunnel
Kerfoot Viaduct
Kerfoot Junction
Kerfoot Station
Kerfoot Goods Station
Kerfoot Goods Office
Kerfoot Goods Yard
Kerfoot Goods Shed
Kerfoot Goods Depot
Kerfoot Goods Warehouse
Kerfoot Goods Wharf
Kerfoot Goods Basin
Kerfoot Goods Dock
Kerfoot Goods Canal
Kerfoot Goods Tunnel
Kerfoot Goods Viaduct
Kerfoot Goods Junction

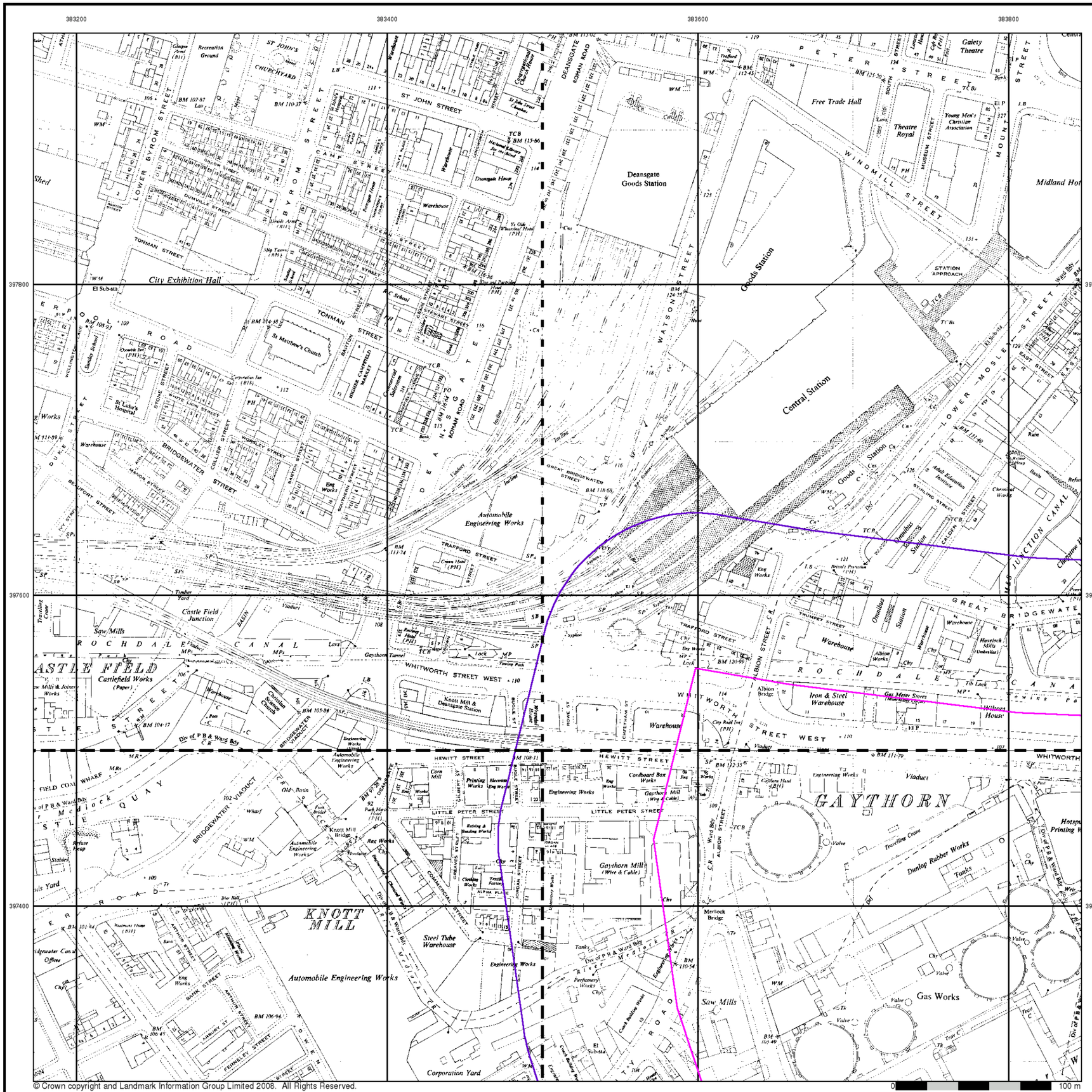
383200
383400
383600
383800
397800
397600
397400
Deansgate Goods Station
Central Station
Free Trade Hall
Theatre Royal
Gaiety Theatre
Young Men's Christian Association
City Exhibition Hall
St Matthew's Church
St Luke's Hospital
Automobile Engineering Works
Castle Field Junction
Saw Mills
Castlefield Works (Paper)
Knott Mill & Deansgate Station
Iron & Steel Warehouse
Gaythorn Mill (Wire & Cable)
Dunlop Rubber Works
Gas Works
KNOTT MILL
GAYTHORN
Corporation Yard
Steel Tube Warehouse
Cardboard Box Works
Printing Works
Engineering Works
Chemical Works
Viaduct
Goods Station
Midland Hot
Wilton House
Havelock Mills (Umbrellas)
Albion Works
Albion Bridge
Merlock Bridge
Knott Mill Bridge
Gaythorn Tunnel
Gaythorn Viaduct
Bridgewater Viaduct
Castlefield Viaduct
Old Basin
Basin
Wharf
Lock
Warehouse
Offices
Goods Station
Station Approach
Goods Yard
Timber Yard
Coal Wharf
Dock
Quay
Bridge
Tunnel
Viaduct
Canal
Junction Canal
Mersey & Irwell Navigation
Bridgewater Canal
Manchester, Bolton & Bury Canal
Rochdale Canal
Manchester, South Junction & Altrincham Railway
Great Northern Railway
Lancashire & Yorkshire Railway
London & North Western Railway
Cheshire Lines Committee
Midland Railway
Deansgate
Whitworth Street West
Whitworth Street
Hewitt Street
Little Peter Street
Great Bridgewater Street
Trafford Street
Watson Street
Windmill Street
Peter Street
Mount Street
Lower Byrom Street
Camp Street
Tonman Street
Dunlop Street
Duke Street
Bridgewater Street
Commercial Street
Albion Street
Jordan Street
Bridge Street
Grosvenor Street
Collier Street
Stone Street
Bank Street
Arthur Street
Fennel Street
Lower Mosley Street
Mount Street
Museum Street
Peter Street
Trumpet Street
Stirling Street
Caldeck

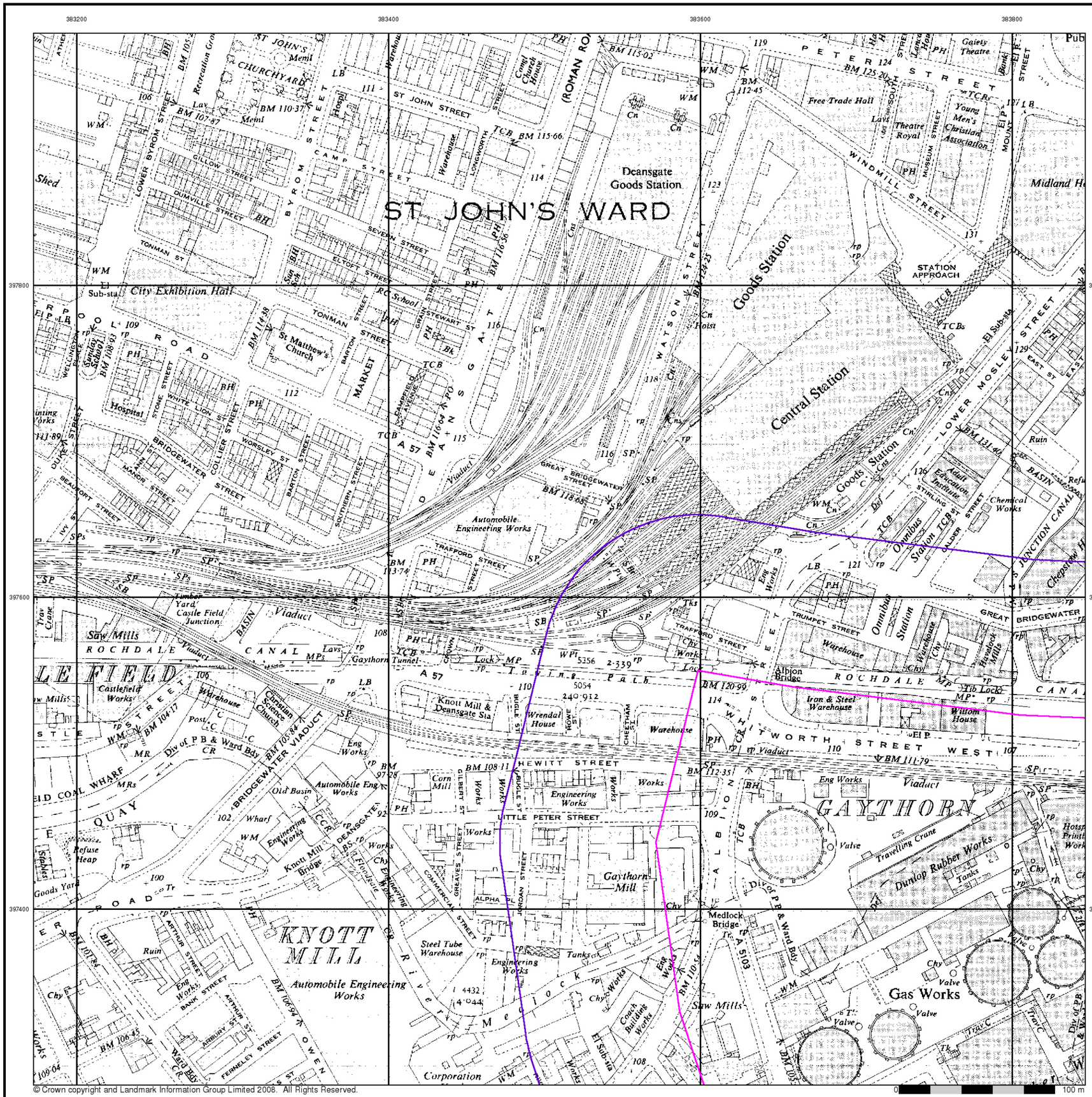
383200
383400
383600
383800
397800
397600
397400
ST JOHN'S WARD
Deansgate Goods Station
Goods Station
Central Station
STATION APPROACH
City Exhibition Hall
St Matthew's Church
Hospital
Automobile Engineering Works
Viaduct
Saw Mills
Castlefield Works
Knott Mill & Deansgate Sta
Knott Mill Bridge
Gaythorn Mill
Gaythorn
Dunlop Rubber Works
Gas Works
Chemical Works
Iron & Steel Warehouse
Steel Tube Warehouse
Corn Mill
Free Trade Hall
Theatre Royal
Gaiety Theatre
Young Men's Christian Association
Midland Hotel
Adult Education Institute
Ruin
Timber Yard
Castle Field Junction
Albion Bridge
Medlock Bridge
Corporation
ROCHDALE CANAL
BRIDGEWATER VIADUCT
ROMAN ROAD
WINDMILL STREET
PETER STREET
MARKET STREET
DEANSGATE
WATSON STREET
GREAT BRIDGEWATER STREET
TRAFFORD STREET
WHITWORTH STREET WEST
LOWER MOSLEY STREET
JUNCTION CANAL
BASIN
LITTLE PETER STREET
HEWITT STREET
BRIDGEWATER STREET
CHURCHYARD
ST JOHN STREET
BYROM STREET
LOWER BYROM STREET
GILLOW STREET
DUMVILLE STREET
TONMAN STREET
SEVEN STREET
ELliOT STREET
STEWART ST
CAMPFIELD AVENUE
WHITE LION ST
COLLIER STREET
WORSLEY ST
BARTON STREET
SOUTHERN STREET
DUKE STREET
BEAUMONT STREET
IVY ST
MANOR STREET
STONE STREET
WELLINGTON PLACE
ARTHUR STREET
BANK STREET
ARBURY ST
FERNLEY STREET
OWEN ST
GREAVES STREET
COMMERCIAL STREET
JORDAN STREET
ALPHA PL
CHEETHAM ST
ROWE STREET
BRIDGE STREET
GILBERT STREET
DEANSGATE
MUSEUM STREET
MOUNT STREET
SOUTH LANE
TRUMPET STREET
STIRLING STREET
CALDER STREET
EAST ST
Shed
Sub-sta
Refuse Heap
Goods Yard
Timber Yard
Ivy Works
Lay
Recreation Ground
Warehouse
Canal Church House
Hospital
Meml
Post
Tks
Chy
Works
Eng Works
Tunnel
Lock
Viaduct
Wharf
Old Basin
Tramway
Div of PB & Ward Bdy
Travelling Crane
Valve
Tanks
Omnibus Station
Coach Builders Works
Ferry
Ruin
Refuse
Basin
Chepstow House
Printing Works
Hospital
Central School
Sub-sta
Ch
Cns
Cn
Hoist
Dsr
Tr
Tramway
Viaduct
Tunnel
Lock
Bridge
Wharf
Basin
Ferry
Ruin
Refuse
Chy
Works
Eng Works
Tks
Valve
Travelling Crane
Dsr
Cns
Cn
Hoist

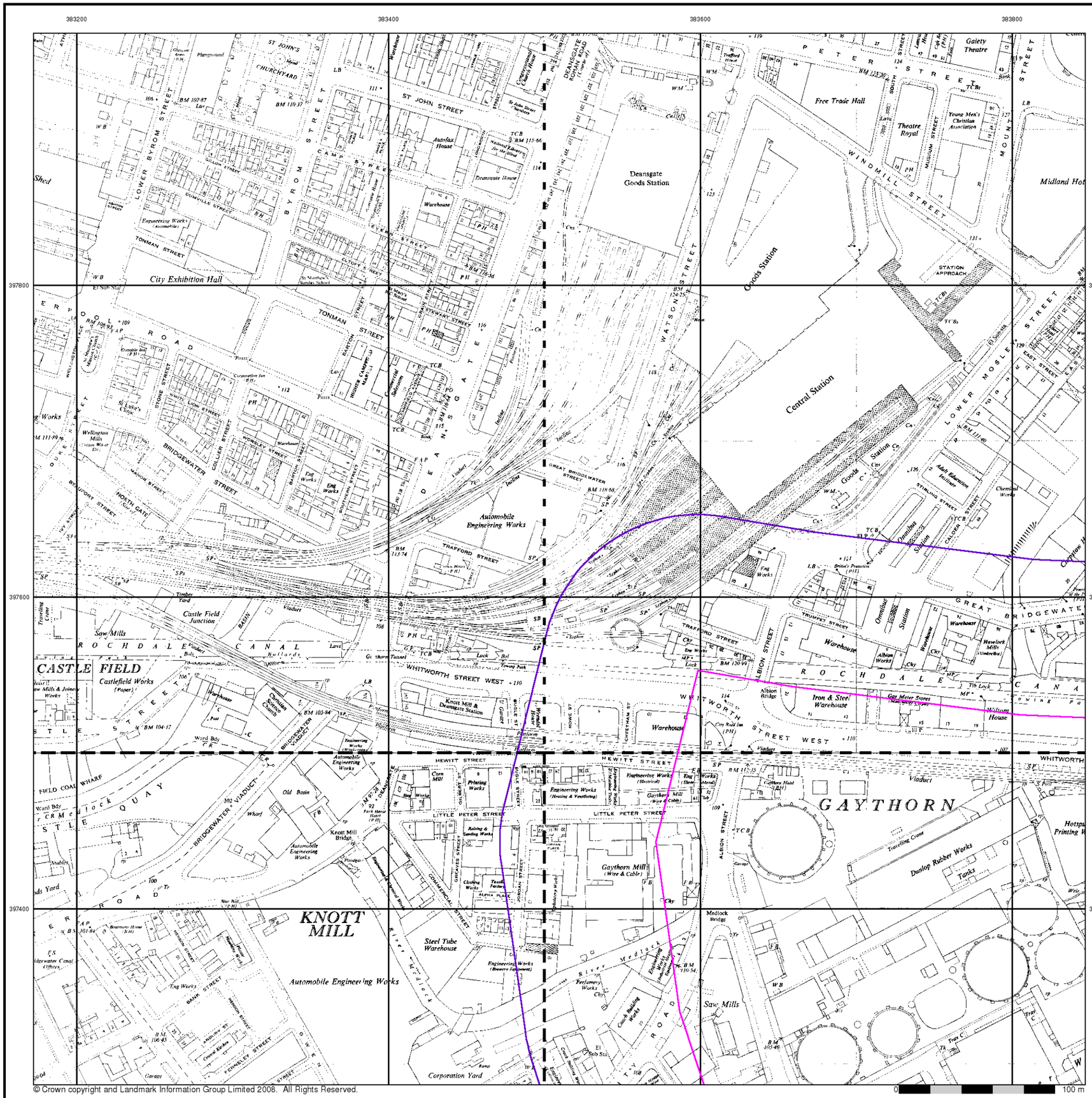
383200
383400
383600
383800
397800
397600
397400
Deansgate Goods Station
Central Station
City Exhibition Hall
Free Trade Hall
Theatre Royal
Gaiety Theatre
Midland Hot
Automobile Engineering Works
CASTLE FIELD
KNOTT MILL
GAYTHORN
Castle Field Junction
Knott Mill & Deansgate Station
Steel Tube Warehouse
Gaythorn Mill (Wire & Cable)
Dunlop Rubber Works
Tanks
Iron & Steel Warehouse
Albion Works
Corporation Yard
Saw Mills
Castlefield Works
Engineering Works
Printing Works
Chemical Works
Adult Education Institute
Young Men's Christian Association
Autofax House
Deansgate House
Warehouse
Goods Station
Omnibus Station
Gas Meter Stores
Hotspur Printing W
DEANSGATE (A6 Trunk Rd)
PETER STREET
WINDMILL STREET
LOWER BYROM STREET
BYROM STREET
CAMPFIELD
ST JOHN STREET
ST JOHN'S CHURCHYARD
TONMAN STREET
WATSON STREET
MOUNT STREET
LOWER MOSLEY STREET
EAST STREET
STATION APPROACH
MUSEUM STREET
DUKE STREET
STONE STREET
COLLIER STREET
BRIDGEWATER STREET
MANOR STREET
NORTH GATE
BEAUFORT STREET
TRAFFORD STREET
GREAT BRIDGEWATER STREET
STIRLING STREET
CALDER STREET
TRUMPET STREET
ALBION STREET
WHITWORTH STREET WEST
HEWITT STREET
LITTLE PETER STREET
GREAVES STREET
COMMERCIAL STREET
JORDAN STREET
ALPHA PLACE
BANK STREET
KENNERLEY STREET
GREAT BRIDGEWATER
ROCHDALE CANAL
BRIDGEWATER VIADUCT
FIELD COAL WHARF
Old Basin
Knott Mill Bridge
Medlock Bridge
River Medlock
Perfumery Works
Engineering Works (Brewery Equipment)
Engineering Works (Heating & Ventilating)
Engineering Works (Electrical)
Engineering Works (Steel)
Gaythorn Mill (Wire & Cable)
Raising & Sawing Works
Clothing Works
Textile Factory
Printing Works
Corn Mill
Warehouse
Viaduct
Travelling Crane
Weir
Sub Sta
Gas Gov
Chy
Cr
Cn
Ch
Sch
Mkt
Fn
Ref
Lib
Ind Est
Sta
Pas
Tr
Fd
Ho
Ct
Ent
Sp
Ho
Ct
Ent
Sp
Ho
Ct
Ent
Sp

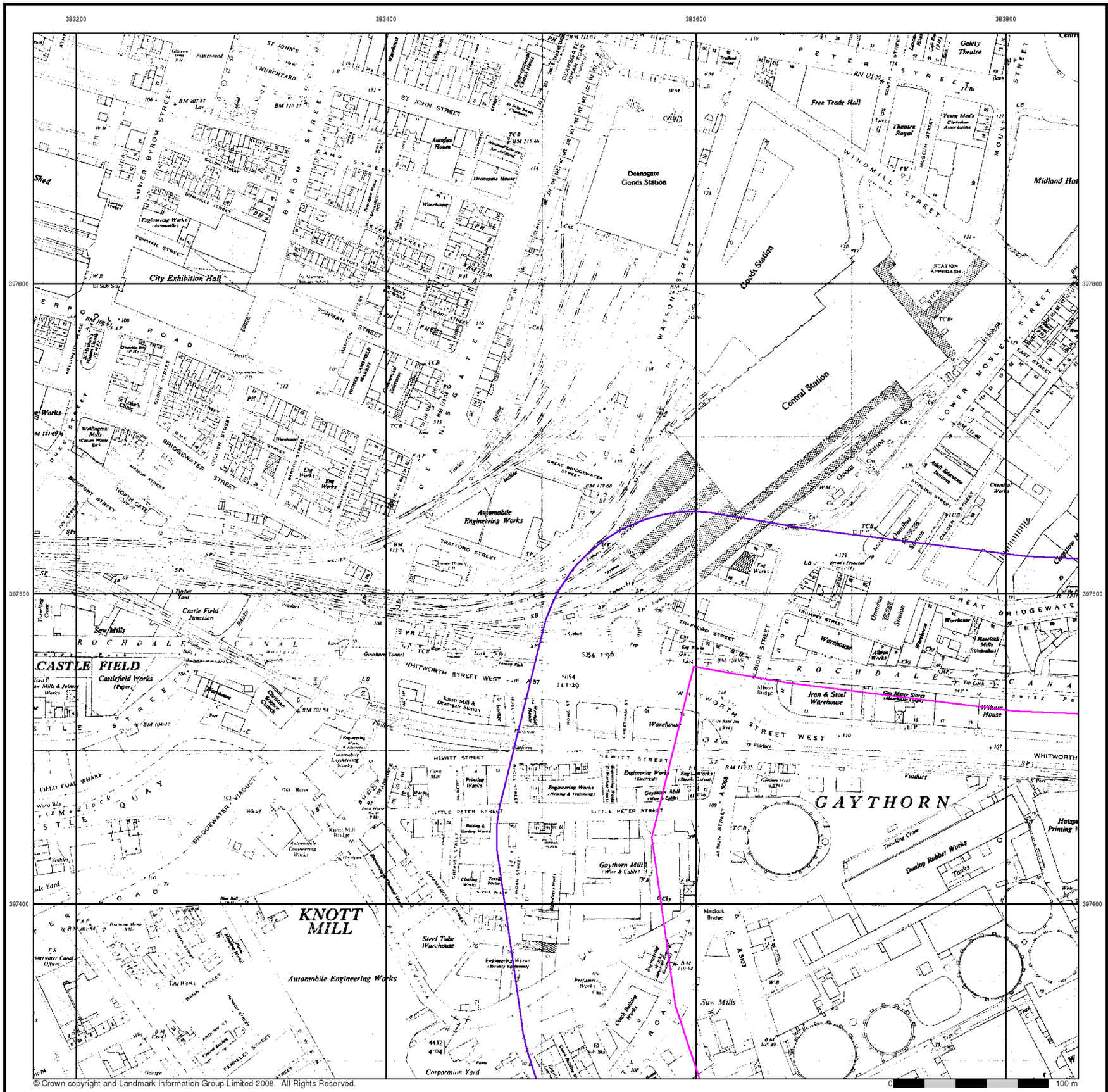

© Crown copyright and Landmark Information Group Limited 2008. All Rights Reserved.

CAPITA SYMONDS
STRUCTURES

Ordnance Survey Plan

Published 1956

Source map scale - 1:2,500

The historical maps shown were reproduced from maps predominantly held at the scale adopted for England, Wales and Scotland in the 1840`s. In 1854 the 1:2,500 scale was adopted for mapping urban areas and by 1896 it covered the whole of what were considered to be the cultivated parts of Great Britain. The published date given below is often some years later than the surveyed date. Before 1938, all OS maps were based on the Cassini Projection, with independent surveys of a single county or group of counties, giving rise to significant inaccuracies in outlying areas.

Map Name(s) and Date(s)

SJ8397
1956
1:2,500

Historical Map - Segment A10

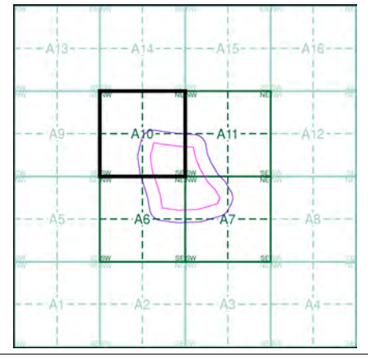

Order Details

Order Number:	28630981_1_1
Customer Ref:	First Street
National Grid Reference:	383820, 397270
Slice:	A
Site Area (Ha):	19.93
Search Buffer (m):	100

Site Details

First Street, MANCHESTER

Landmark Information Group
Tel: 0844 844 9952
Fax: 0844 844 9951
Web: www.envirocheck.co.uk

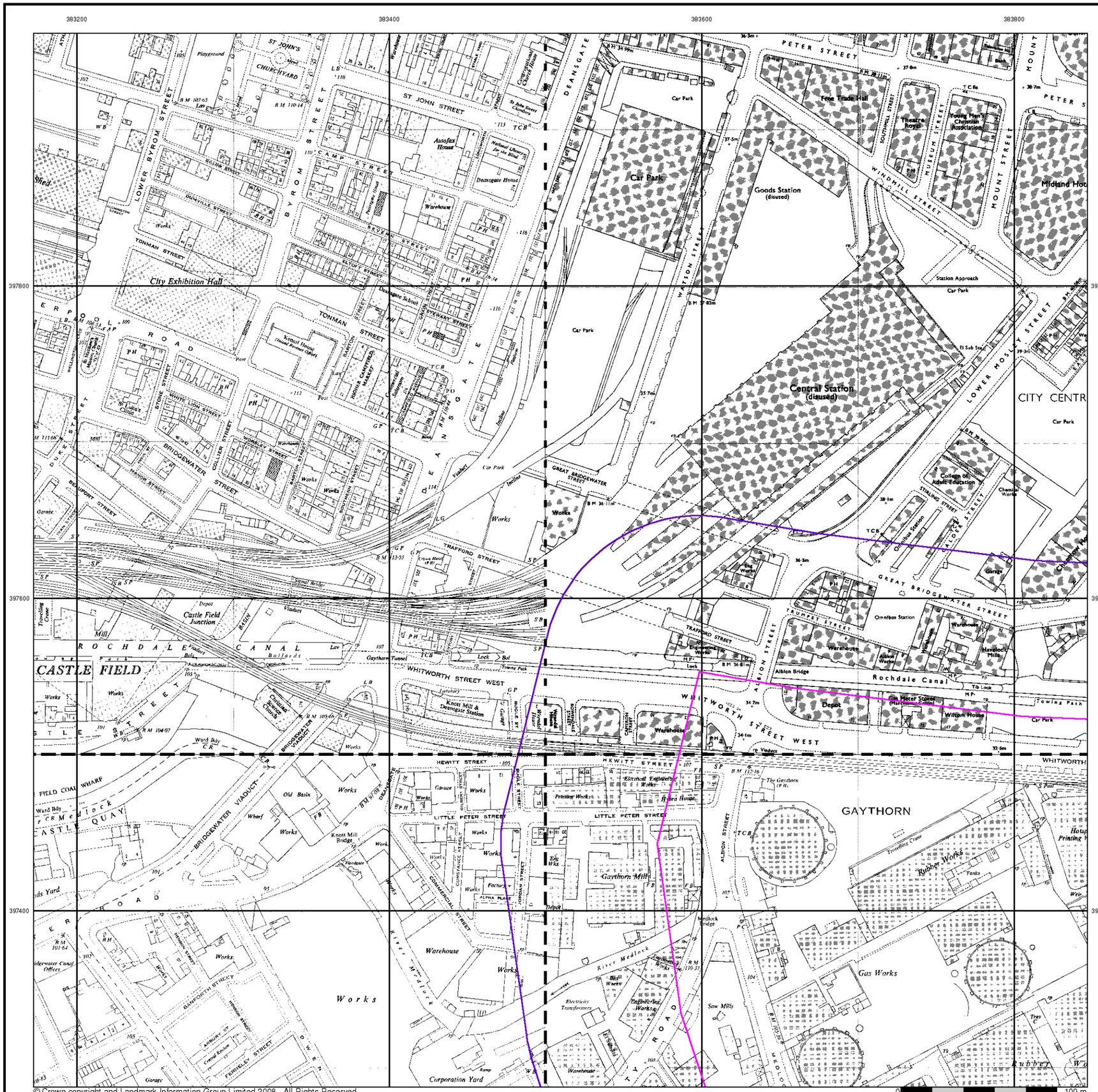

© Crown copyright and Landmark Information Group Limited 2008. All Rights Reserved.

CAPITA SYMONDS
STRUCTURES

Ordnance Survey Plan

Published 1960 - 1973

Source map scale - 1:1,250

The historical maps shown were reproduced from maps predominantly held at the scale adopted for England, Wales and Scotland in the 1840`s. In 1854 the 1:2,500 scale was adopted for mapping urban areas and by 1896 it covered the whole of what were considered to be the cultivated parts of Great Britain. The published date given below is often some years later than the surveyed date. Before 1938, all OS maps were based on the Cassini Projection, with independent surveys of a single county or group of counties, giving rise to significant inaccuracies in outlying areas.

Map Name(s) and Date(s)

SJ8397NW 1963 1:1,250	SJ8397NE 1973 1:1,250
SJ8397SW 1960 1:1,250	SJ8397SE 1969 1:1,250

Historical Map - Segment A10

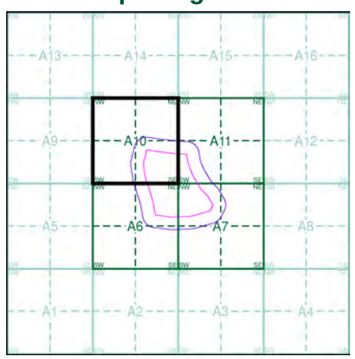

Order Details

Order Number:	28630981_1_1
Customer Ref:	First Street
National Grid Reference:	383820, 397270
Slice:	A
Site Area (Ha):	19.93
Search Buffer (m):	100

Site Details

First Street, MANCHESTER

Landmark Information Group
Tel: 0844 844 9952
Fax: 0844 844 9951
Web: www.envirocheck.co.uk



© Crown copyright and Landmark Information Group Limited 2008. All Rights Reserved.

CAPITA SYMONDS
STRUCTURES

Ordnance Survey Plan

Published 1965

Source map scale - 1:2,500

The historical maps shown were reproduced from maps predominantly held at the scale adopted for England, Wales and Scotland in the 1840`s. In 1854 the 1:2,500 scale was adopted for mapping urban areas and by 1896 it covered the whole of what were considered to be the cultivated parts of Great Britain. The published date given below is often some years later than the surveyed date. Before 1938, all OS maps were based on the Cassini Projection, with independent surveys of a single county or group of counties, giving rise to significant inaccuracies in outlying areas.

Map Name(s) and Date(s)

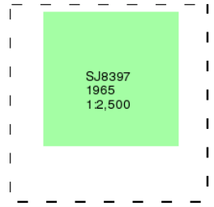

Historical Map - Segment A10

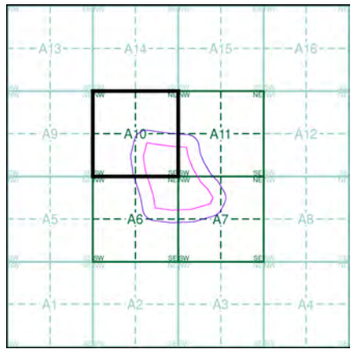

Order Details

Order Number:	28630981_1_1
Customer Ref:	First Street
National Grid Reference:	383820, 397270
Slice:	A
Site Area (Ha):	19.93
Search Buffer (m):	100

Site Details

First Street, MANCHESTER

Landmark Information Group
Tel: 0844 844 9952
Fax: 0844 844 9951
Web: www.envirocheck.co.uk

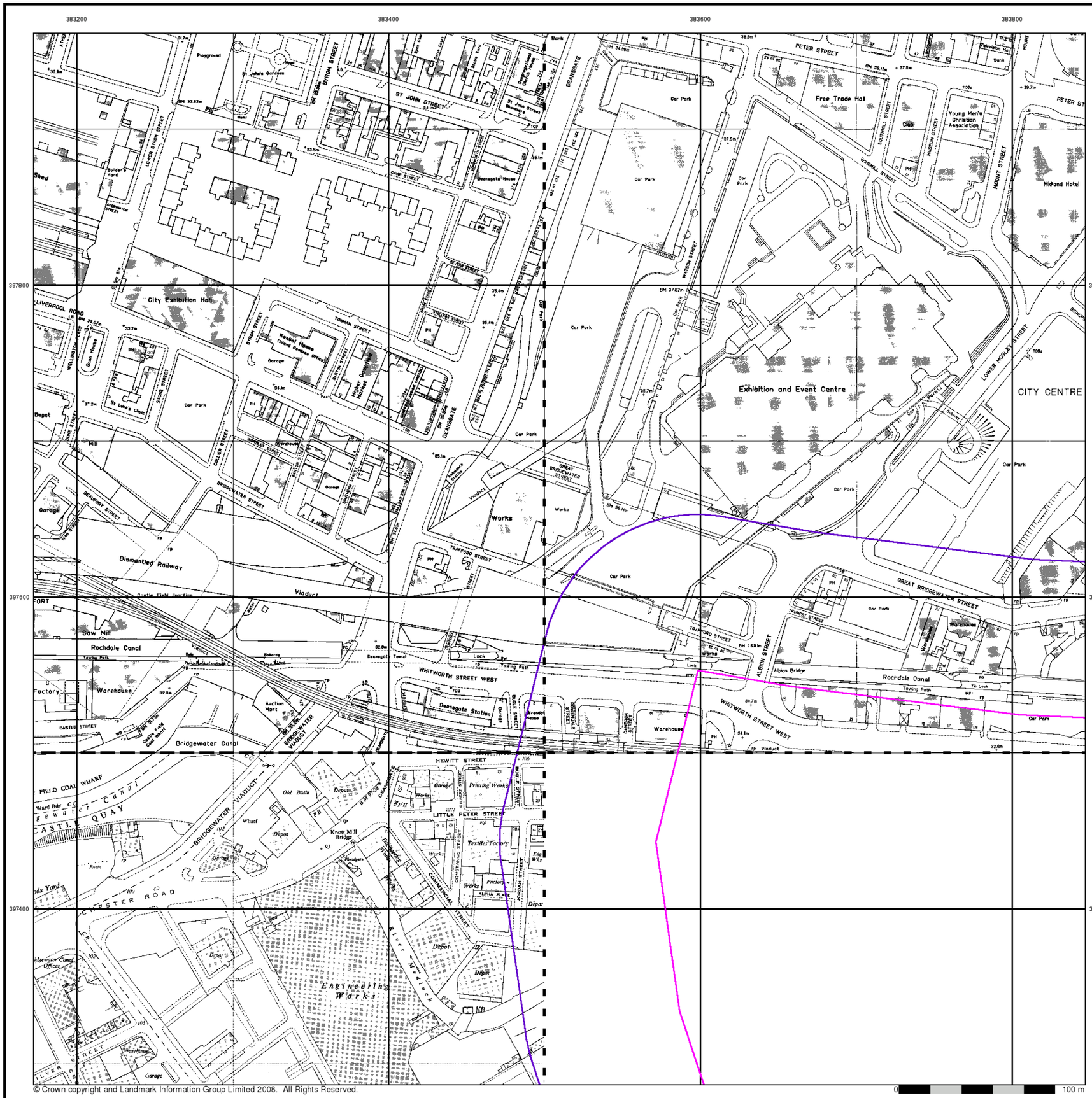

© Crown copyright and Landmark Information Group Limited 2008. All Rights Reserved.

CAPITA SYMONDS
STRUCTURES

Ordnance Survey Plan

Published 1969 - 1988

Source map scale - 1:1,250

The historical maps shown were reproduced from maps predominantly held at the scale adopted for England, Wales and Scotland in the 1840`s. In 1854 the 1:2,500 scale was adopted for mapping urban areas and by 1896 it covered the whole of what were considered to be the cultivated parts of Great Britain. The published date given below is often some years later than the surveyed date. Before 1938, all OS maps were based on the Cassini Projection, with independent surveys of a single county or group of counties, giving rise to significant inaccuracies in outlying areas.

Map Name(s) and Date(s)

SJ8397NW 1981 1:1,250
SJ8397NE 1988 1:1,250
SJ8397SW 1969 1:1,250

Historical Map - Segment A10

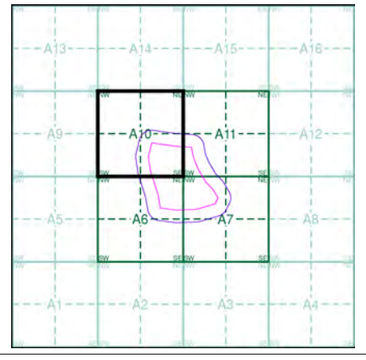

Order Details

Order Number:	28630981_1_1
Customer Ref:	First Street
National Grid Reference:	383820, 397270
Slice:	A
Site Area (Ha):	19.93
Search Buffer (m):	100

Site Details

First Street, MANCHESTER

Landmark Information Group
Tel: 0844 844 9952
Fax: 0844 844 9951
Web: www.envirocheck.co.uk

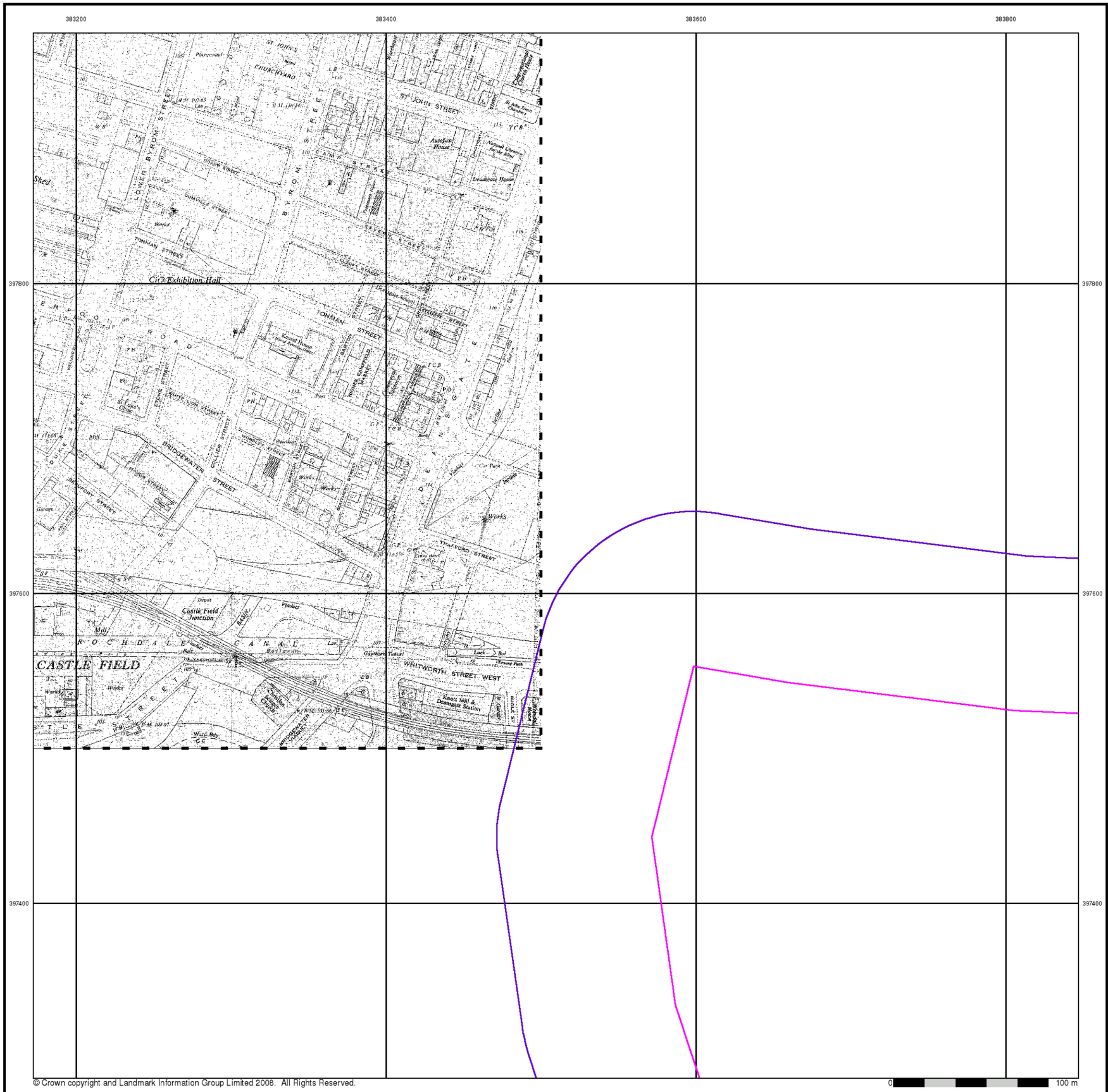

© Crown copyright and Landmark Information Group Limited 2008. All Rights Reserved.

CAPITA SYMONDS
STRUCTURES

Supply of Unpublished Survey Information

Published 1974

Source map scale - 1:1,250

SUSI maps (Supply of Unpublished Survey Information) were produced between 1972 and 1977, mainly for internal use at Ordnance Survey. These were more of a `work-in-progress' plan as they showed updates of individual areas on a map. These maps were unpublished, and they do not represent a single moment in time. They were produced at both 1:2,500 and 1:1,250 scales.

Map Name(s) and Date(s)

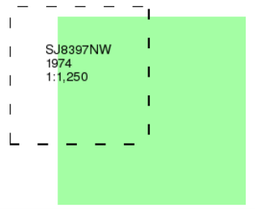

Historical Map - Segment A10

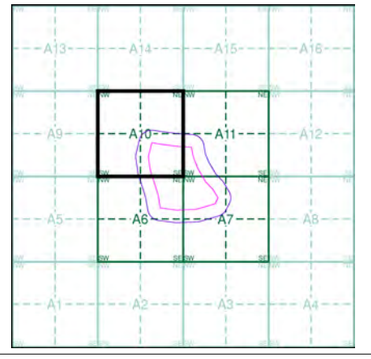

Order Details

Order Number:	28630981_1_1
Customer Ref:	First Street
National Grid Reference:	383820, 397270
Slice:	A
Site Area (Ha):	19.93
Search Buffer (m):	100

Site Details

First Street, MANCHESTER

Landmark Information Group
Tel: 0844 844 9952
Fax: 0844 844 9951
Web: www.envirocheck.co.uk

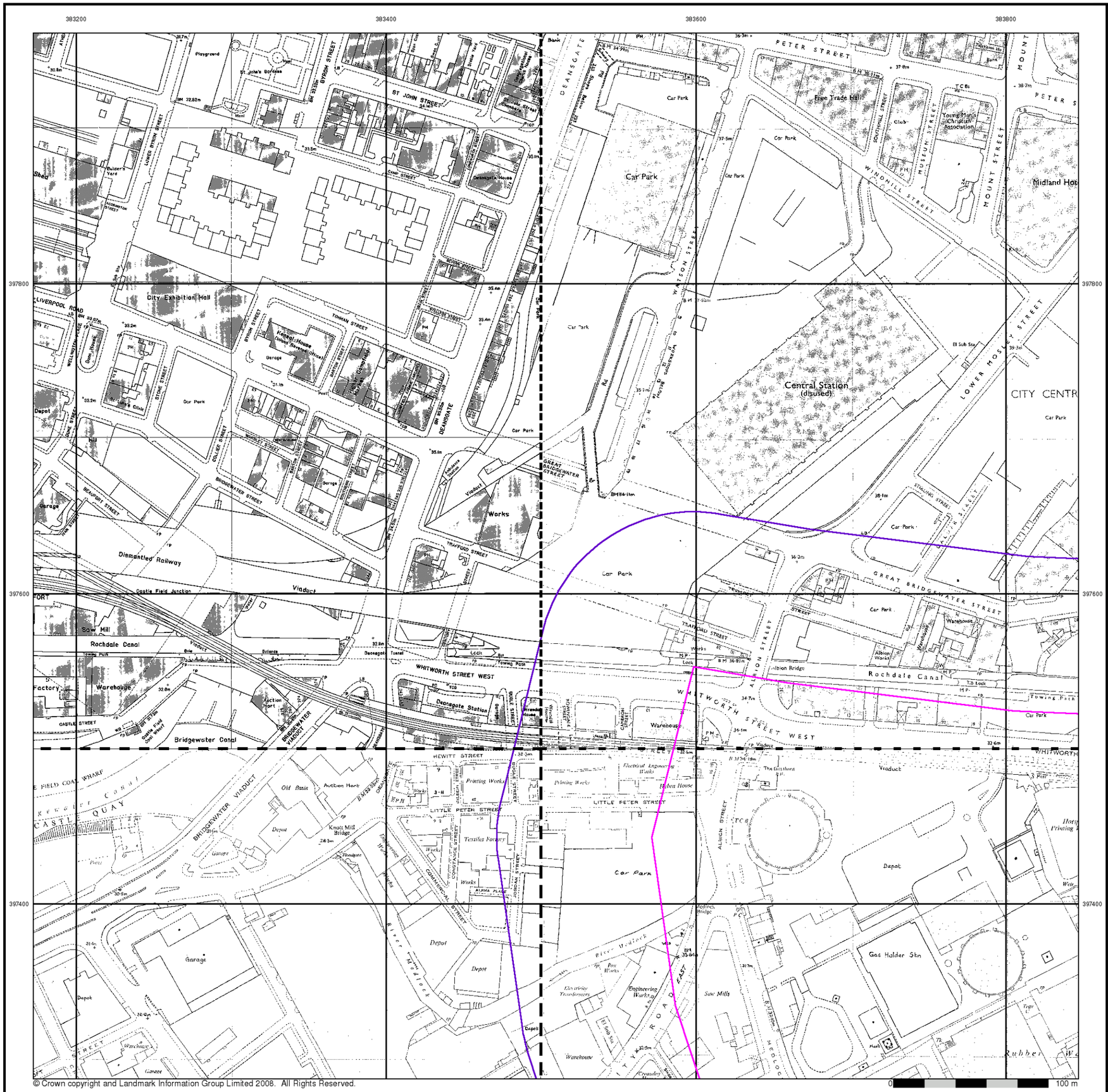

© Crown copyright and Landmark Information Group Limited 2008. All Rights Reserved.

CAPITA SYMONDS
STRUCTURES

Additional SIMs

Published 1980 - 1985

Source map scale - 1:1,250

The SIM cards (Ordnance Survey's `Survey of Information on Microfilm') are further, minor editions of mapping which were produced and published in between the main editions as an area was updated. They date from 1947 to 1994, and contain detailed information on buildings, roads and land-use. These maps were produced at both 1:2,500 and 1:1,250 scales.

Map Name(s) and Date(s)

SJ8397NW 1981 1:1,250	SJ8397NE 1985 1:1,250
SJ8397SW 1980 1:1,250	SJ8397SE 1980 1:1,250

Historical Map - Segment A10

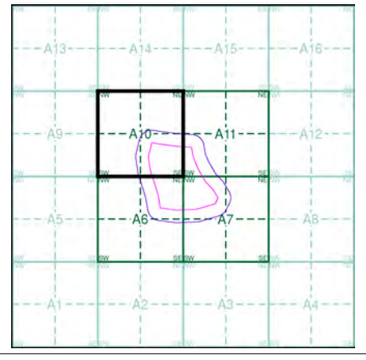

Order Details

Order Number:	28630981_1_1
Customer Ref:	First Street
National Grid Reference:	383820, 397270
Slice:	A
Site Area (Ha):	19.93
Search Buffer (m):	100

Site Details

First Street, MANCHESTER

Landmark Information Group
Tel: 0844 844 9952
Fax: 0844 844 9951
Web: www.envirocheck.co.uk



© Crown copyright and Landmark Information Group Limited 2008. All Rights Reserved.

CAPITA SYMONDS
STRUCTURES

Additional SIMs

Published 1985 - 1990

Source map scale - 1:1,250

The SIM cards (Ordnance Survey's `Survey of Information on Microfilm') are further, minor editions of mapping which were produced and published in between the main editions as an area was updated. They date from 1947 to 1994, and contain detailed information on buildings, roads and land-use. These maps were produced at both 1:2,500 and 1:1,250 scales.

Map Name(s) and Date(s)

SJ8397NW 1986 1:1,250	
SJ8397SW 1990 1:1,250	SJ8397SE 1985 1:1,250

Historical Map - Segment A10

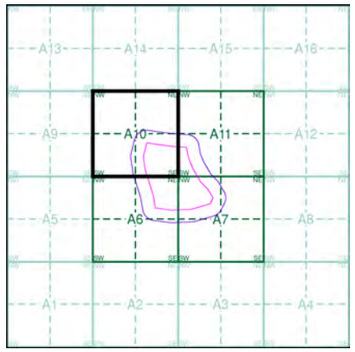

Order Details

Order Number:	28630981_1_1
Customer Ref:	First Street
National Grid Reference:	383820, 397270
Slice:	A
Site Area (Ha):	19.93
Search Buffer (m):	100

Site Details

First Street, MANCHESTER

Landmark Information Group
Tel: 0844 844 9952
Fax: 0844 844 9951
Web: www.envirocheck.co.uk

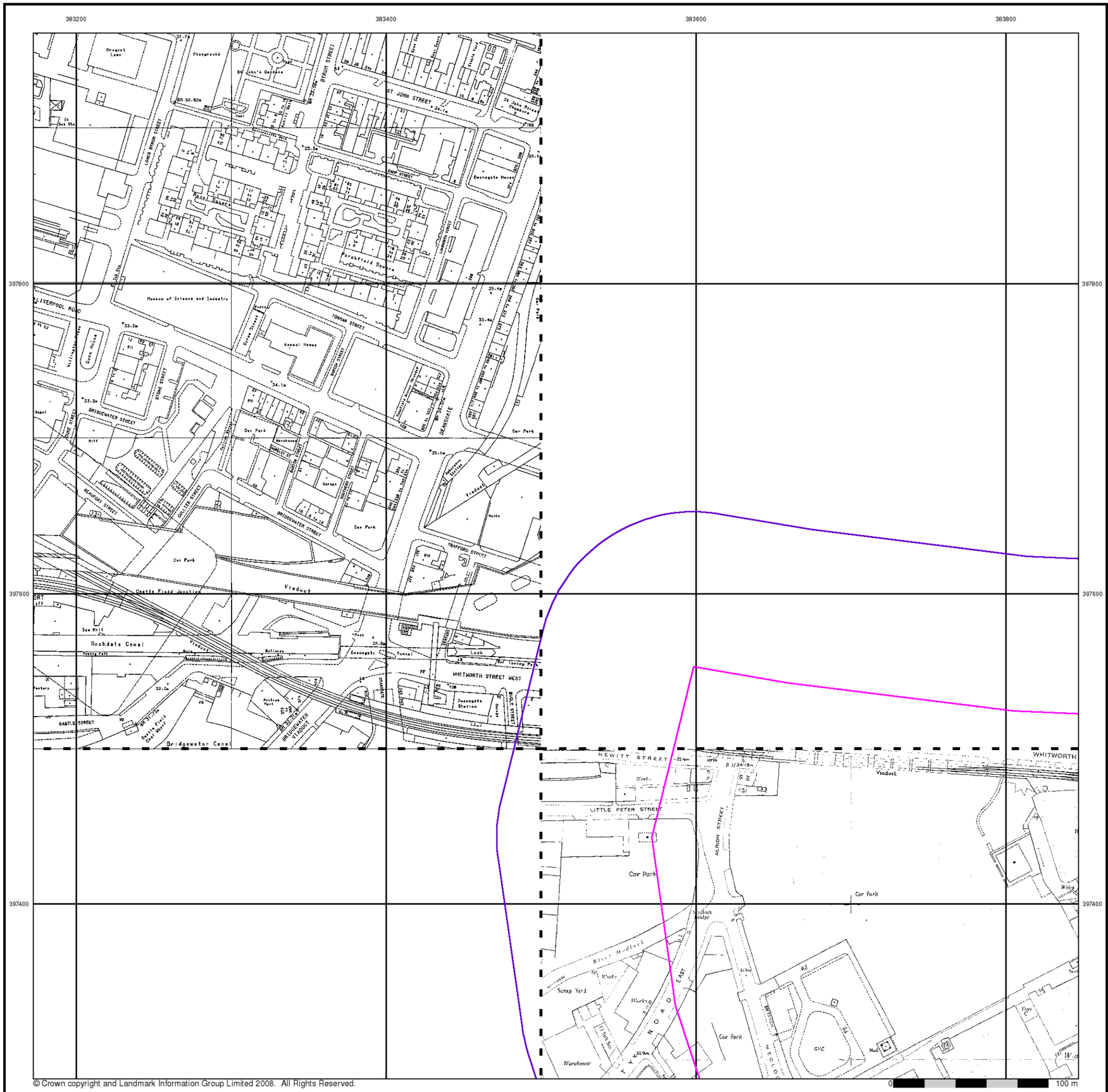

© Crown copyright and Landmark Information Group Limited 2008. All Rights Reserved.

CAPITA SYMONDS
STRUCTURES

Additional SIMs

Published 1987 - 1990

Source map scale - 1:1,250

The SIM cards (Ordnance Survey's `Survey of Information on Microfilm') are further, minor editions of mapping which were produced and published in between the main editions as an area was updated. They date from 1947 to 1994, and contain detailed information on buildings, roads and land-use. These maps were produced at both 1:2,500 and 1:1,250 scales.

Map Name(s) and Date(s)

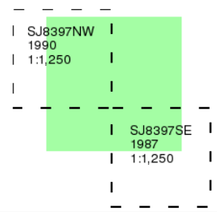

Historical Map - Segment A10

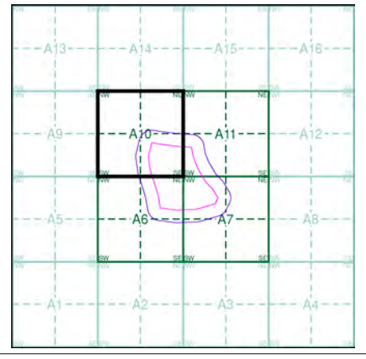

Order Details

Order Number:	28630981_1_1
Customer Ref:	First Street
National Grid Reference:	383820, 397270
Slice:	A
Site Area (Ha):	19.93
Search Buffer (m):	100

Site Details

First Street, MANCHESTER

Landmark Information Group
Tel: 0844 844 9952
Fax: 0844 844 9951
Web: www.envirocheck.co.uk

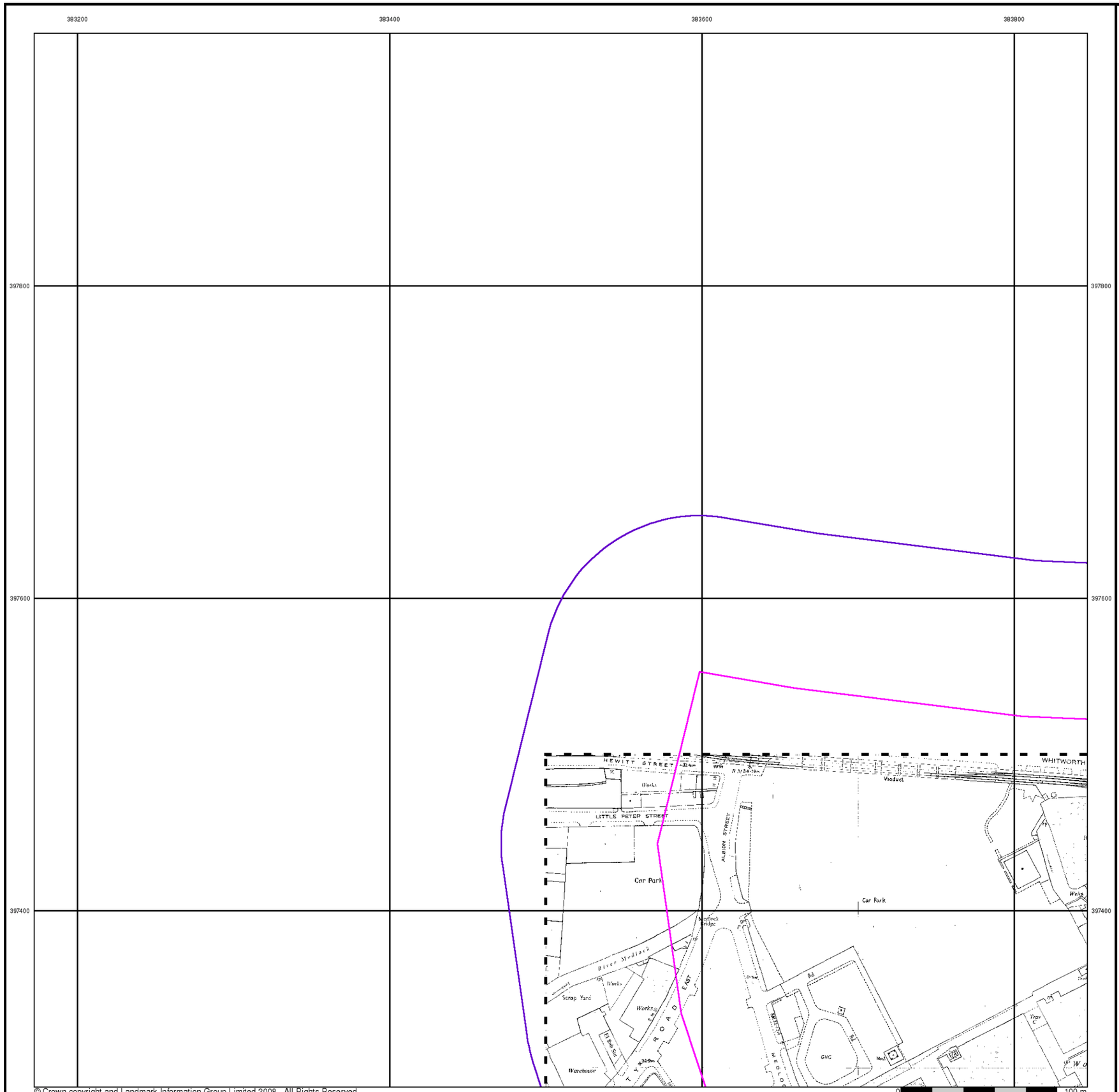

© Crown copyright and Landmark Information Group Limited 2008. All Rights Reserved.

CAPITA SYMONDS
STRUCTURES

Additional SIMs

Published 1990

Source map scale - 1:1,250

The SIM cards (Ordnance Survey's `Survey of Information on Microfilm') are further, minor editions of mapping which were produced and published in between the main editions as an area was updated. They date from 1947 to 1994, and contain detailed information on buildings, roads and land-use. These maps were produced at both 1:2,500 and 1:1,250 scales.

Map Name(s) and Date(s)

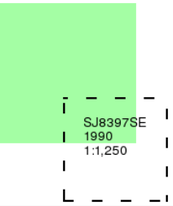

Historical Map - Segment A10

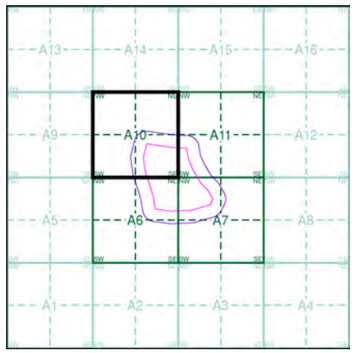

Order Details

Order Number:	28630981_1_1
Customer Ref:	First Street
National Grid Reference:	383820, 397270
Slice:	A
Site Area (Ha):	19.93
Search Buffer (m):	100

Site Details

First Street, MANCHESTER

Landmark Information Group
Tel: 0844 844 9952
Fax: 0844 844 9951
Web: www.envirocheck.co.uk

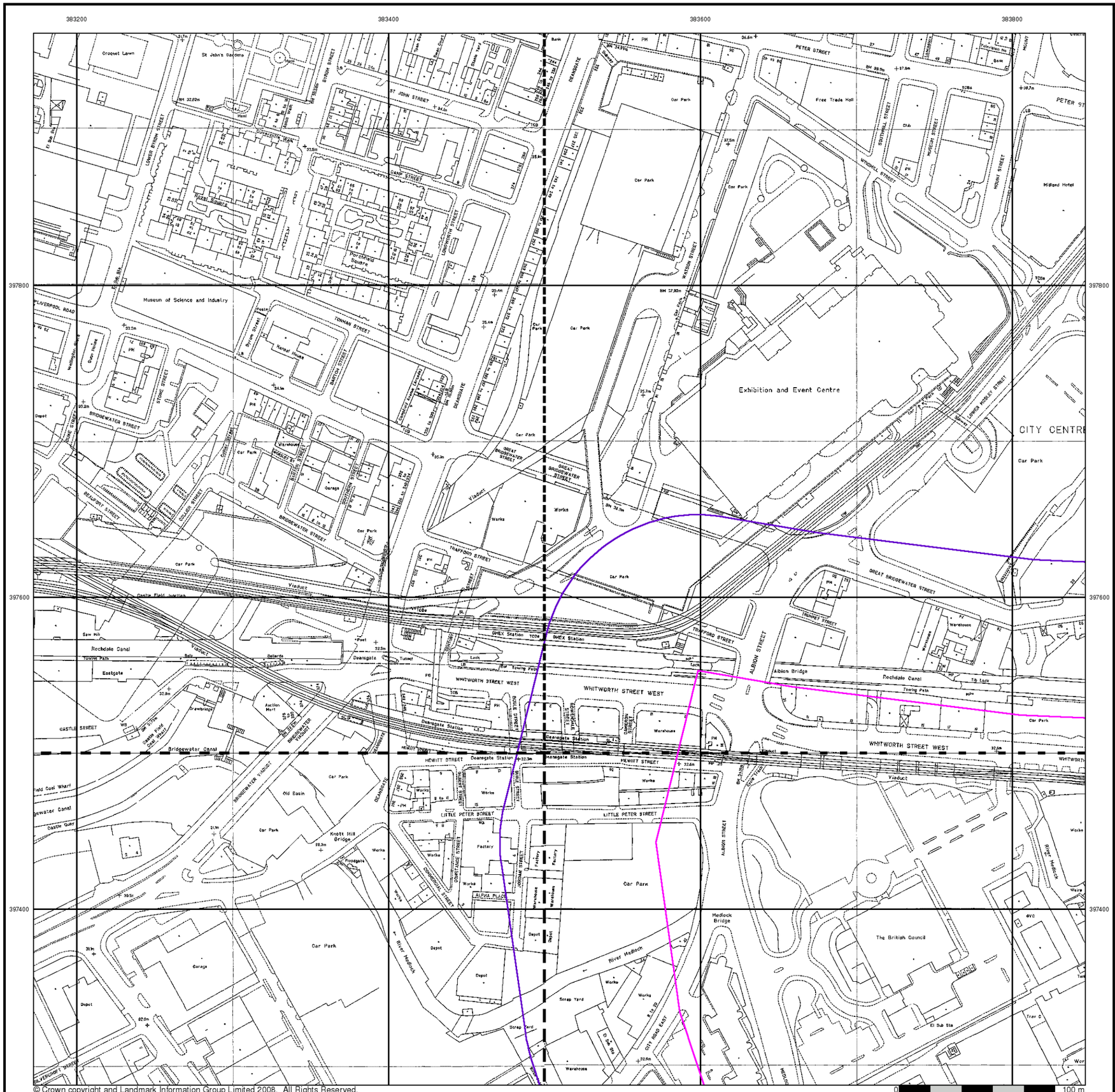

CAPITA SYMONDS
STRUCTURES

Large-Scale National Grid Data

Published 1992

Source map scale - 1:1,250

'Large Scale National Grid Data' superseded SIM cards (Ordnance Survey's 'Survey of Information on Microfilm') in 1992, and continued to be produced until 1999. These maps were the fore-runners of digital mapping and so provide detailed information on houses and roads, but tend to show less topographic features such as vegetation. These maps were produced at both 1:2,500 and 1:1,250 scales.

Map Name(s) and Date(s)

SJ8397NW 1992 1:1,250	SJ8397NE 1992 1:1,250
SJ8397SW 1992 1:1,250	SJ8397SE 1992 1:1,250

Historical Map - Segment A10

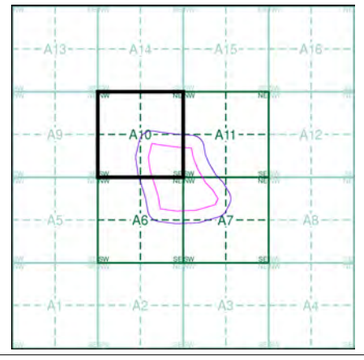

Order Details

Order Number:	28630981_1_1
Customer Ref:	First Street
National Grid Reference:	383820, 397270
Slice:	A
Site Area (Ha):	19.93
Search Buffer (m):	100

Site Details

First Street, MANCHESTER

Landmark Information Group
Tel: 0844 844 9952
Fax: 0844 844 9951
Web: www.envirocheck.co.uk

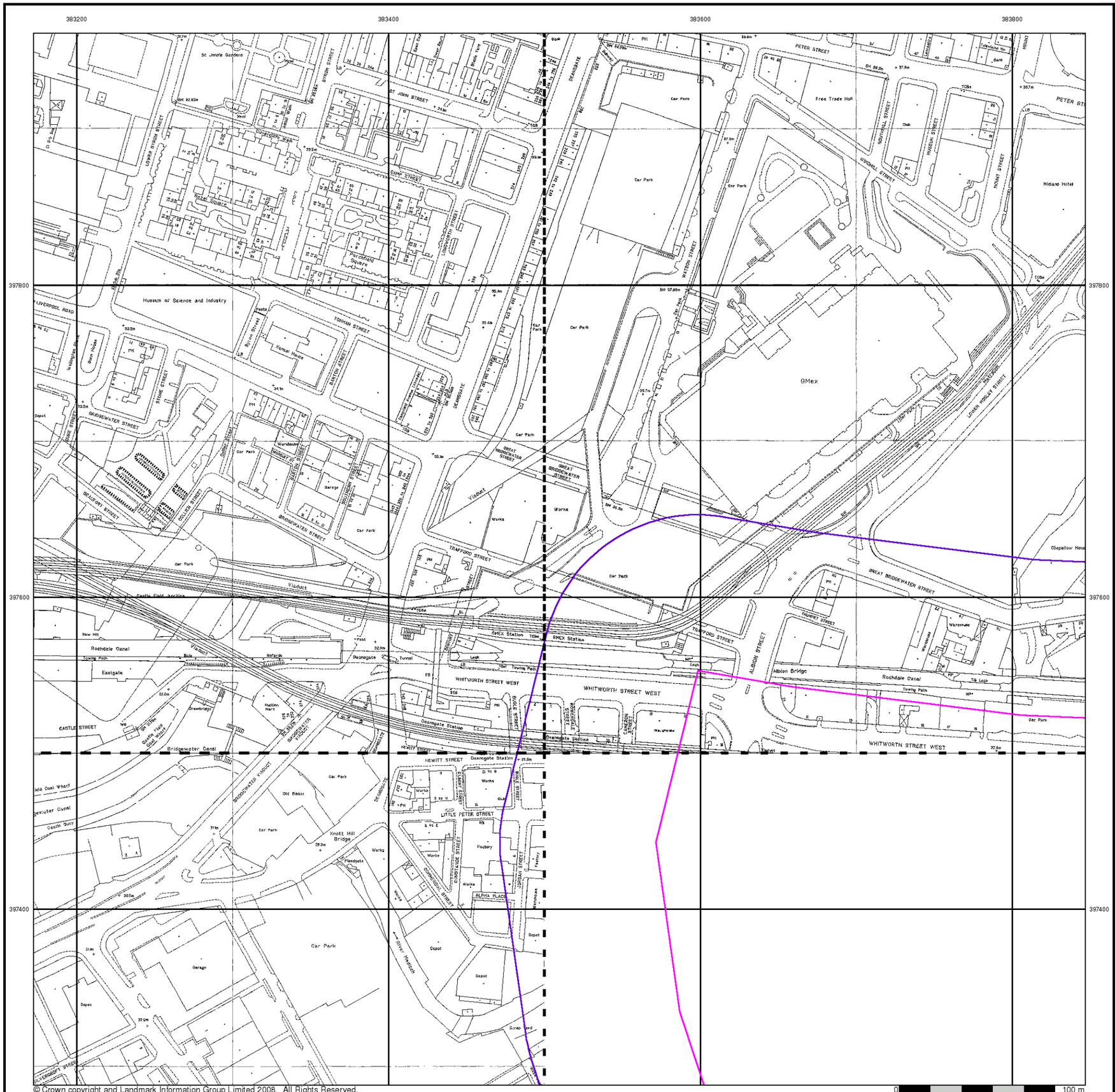

© Crown copyright and Landmark Information Group Limited 2008. All Rights Reserved.

0 100 m

CAPITA SYMONDS
STRUCTURES

Large-Scale National Grid Data

Published 1994 - 1995

Source map scale - 1:1,250

'Large Scale National Grid Data' superseded SIM cards (Ordnance Survey's 'Survey of Information on Microfilm') in 1992, and continued to be produced until 1999. These maps were the fore-runners of digital mapping and so provide detailed information on houses and roads, but tend to show less topographic features such as vegetation. These maps were produced at both 1:2,500 and 1:1,250 scales.

Map Name(s) and Date(s)

SJ8397NW 1994 1:1,250	SJ8397NE 1994 1:1,250
SJ8397SW 1995 1:1,250	

Historical Map - Segment A10

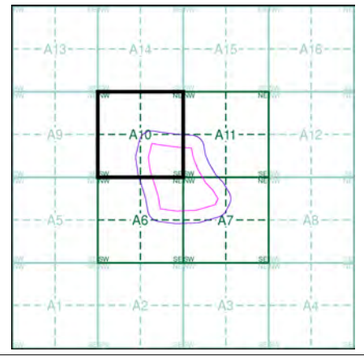

Order Details

Order Number:	28630981_1_1
Customer Ref:	First Street
National Grid Reference:	383820, 397270
Slice:	A
Site Area (Ha):	19.93
Search Buffer (m):	100

Site Details

First Street, MANCHESTER

Landmark Information Group
Tel: 0844 844 9952
Fax: 0844 844 9951
Web: www.envirocheck.co.uk

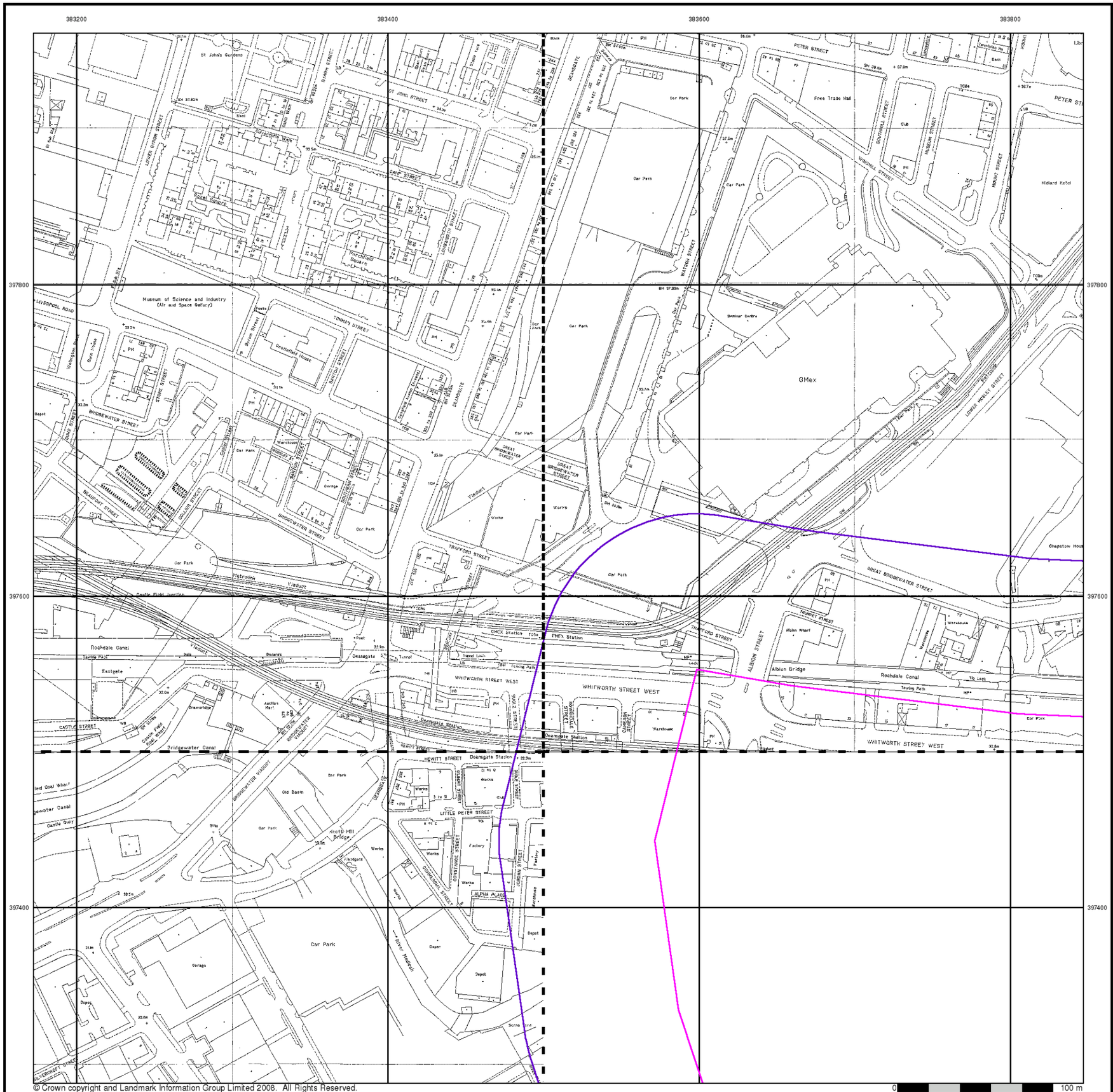

© Crown copyright and Landmark Information Group Limited 2008. All Rights Reserved.

CAPITA SYMONDS
STRUCTURES

Large-Scale National Grid Data

Published 1995

Source map scale - 1:1,250

'Large Scale National Grid Data' superseded SIM cards (Ordnance Survey's 'Survey of Information on Microfilm') in 1992, and continued to be produced until 1999. These maps were the fore-runners of digital mapping and so provide detailed information on houses and roads, but tend to show less topographic features such as vegetation. These maps were produced at both 1:2,500 and 1:1,250 scales.

Map Name(s) and Date(s)

SJ8397NW 1995 1:1,250
SJ8397NE 1995 1:1,250
SJ8397SW 1995 1:1,250

Historical Map - Segment A10

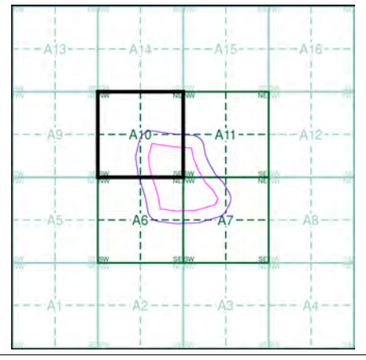

Order Details

Order Number:	28630981_1_1
Customer Ref:	First Street
National Grid Reference:	383820, 397270
Slice:	A
Site Area (Ha):	19.93
Search Buffer (m):	100

Site Details

First Street, MANCHESTER

Landmark Information Group
Tel: 0844 844 9952
Fax: 0844 844 9951
Web: www.envirocheck.co.uk

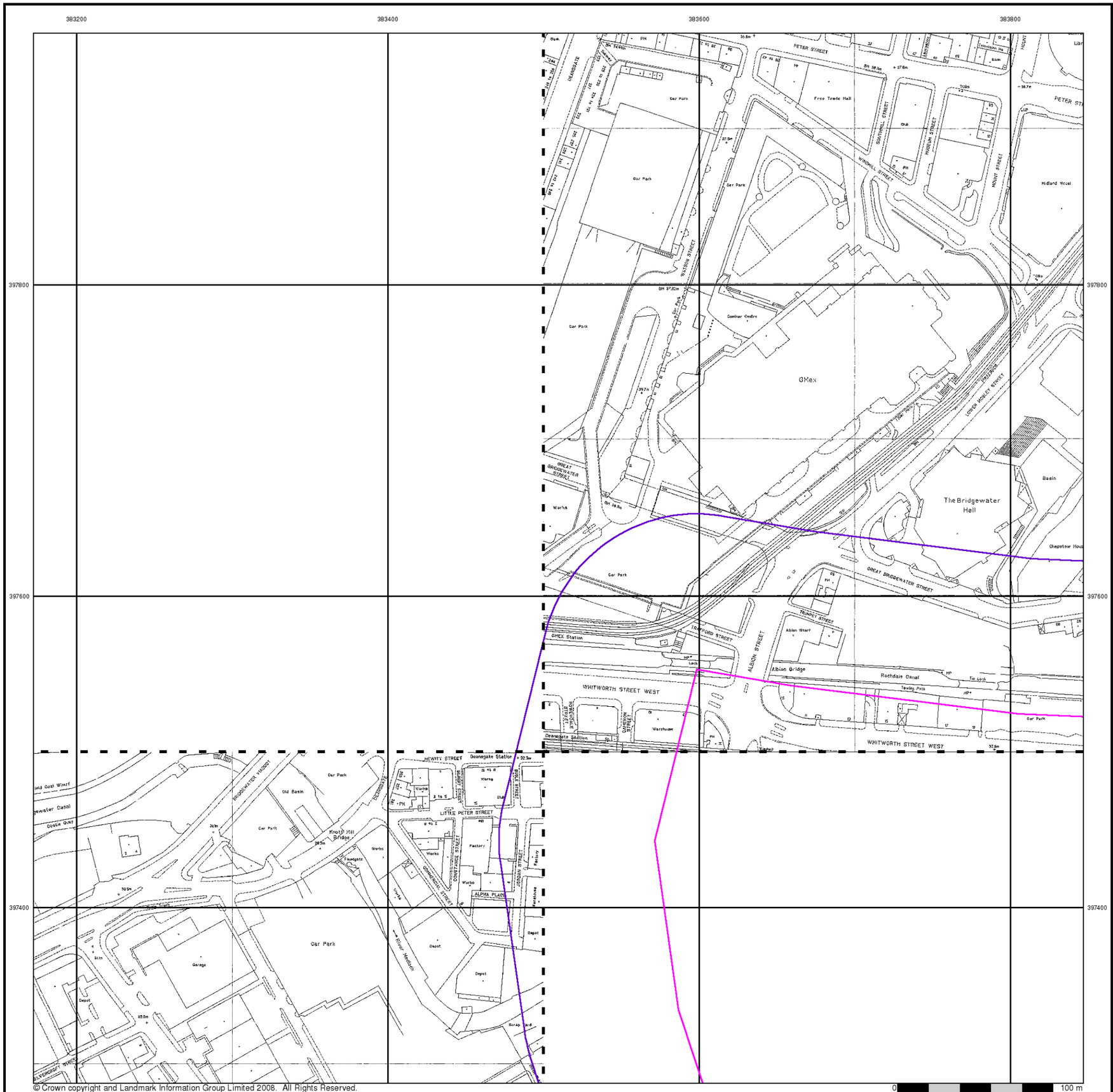

© Crown copyright and Landmark Information Group Limited 2008. All Rights Reserved.

CAPITA SYMONDS
STRUCTURES

Large-Scale National Grid Data

Published 1996 - 1997

Source map scale - 1:1,250

'Large Scale National Grid Data' superseded SIM cards (Ordnance Survey's 'Survey of Information on Microfilm') in 1992, and continued to be produced until 1999. These maps were the fore-runners of digital mapping and so provide detailed information on houses and roads, but tend to show less topographic features such as vegetation. These maps were produced at both 1:2,500 and 1:1,250 scales.

Map Name(s) and Date(s)

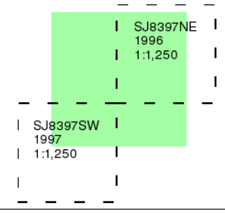

Historical Map - Segment A10

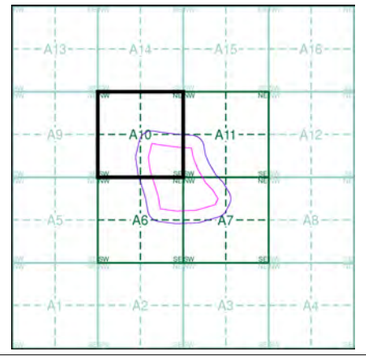

Order Details

Order Number:	28630981_1_1
Customer Ref:	First Street
National Grid Reference:	383820, 397270
Slice:	A
Site Area (Ha):	19.93
Search Buffer (m):	100

Site Details

First Street, MANCHESTER

Landmark Information Group
Tel: 0844 844 9952
Fax: 0844 844 9951
Web: www.envirocheck.co.uk

Historical Mapping Legends

Ordnance Survey County Series and Ordnance Survey Plan 1:2,500

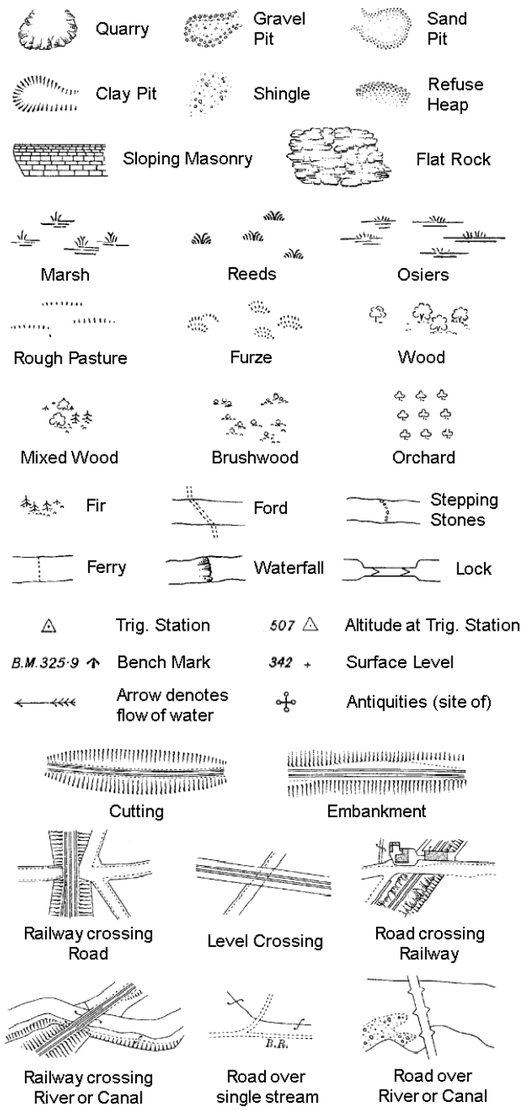

County Boundary (Geographical)

County & Civil Parish Boundary

Administrative County & Civil Parish Boundary

Co. Boro. Bdy. County Borough Boundary (England)

Co. Burgh Bdy. County Burgh Boundary (Scotland)

B P B S	Boundary Post or Stone	P.C.B	Police Call Box
B.R.	Bridle Road	P	Pump
E.P	Electricity Pylon	S.P	Signal Post
F.B.	Foot Bridge	St.	Sluice
F.P.	Foot Path	Sp.	Spring
G.P	Guide Post or Board	T.C.B	Telephone Call Box
M.S	Mile Stone	Tr.	Trough
M.P M.R	Mooring Post or Ring	W	Well

Ordnance Survey Plan, Additional SIMs and Supply of Unpublished Survey Information 1:2,500 and 1:1,250

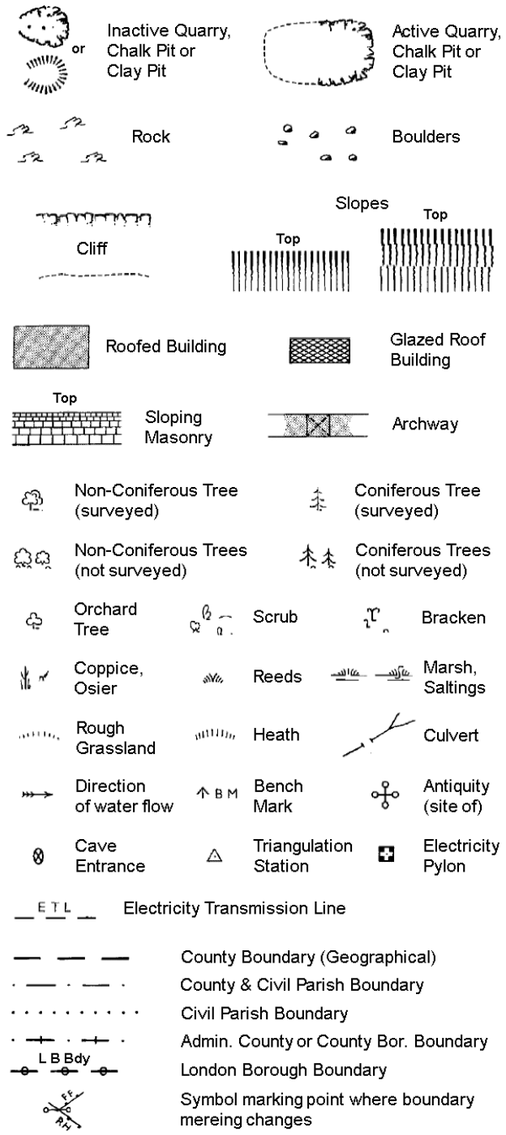

County Boundary (Geographical)

County & Civil Parish Boundary

Civil Parish Boundary

Admin. County or County Bor. Boundary

L B Bdy London Borough Boundary

Symbol marking point where boundary mereing changes

BH	Beer House	P	Pillar, Pole or Post
BP, BS	Boundary Post or Stone	PO	Post Office
Cn, C	Capstan, Crane	PC	Public Convenience
Chy	Chimney	PH	Public House
D Fn	Drinking Fountain	Pp	Pump
El P	Electricity Pillar or Post	SB, S Br	Signal Box or Bridge
FAP	Fire Alarm Pillar	SP, SL	Signal Post or Light
FB	Foot Bridge	Spr	Spring
GP	Guide Post	Tk	Tank or Track
H	Hydrant or Hydraulic	TCB	Telephone Call Box
LC	Level Crossing	TCP	Telephone Call Post
MH	Manhole	Tr	Trough
MP	Mile Post or Mooring Post	Wr Pt, Wr T	Water Point, Water Tap
MS	Mile Stone	W	Well
NTL	Normal Tidal Limit	Wd Pp	Wind Pump

Large-Scale National Grid Data 1:2,500 and 1:1,250

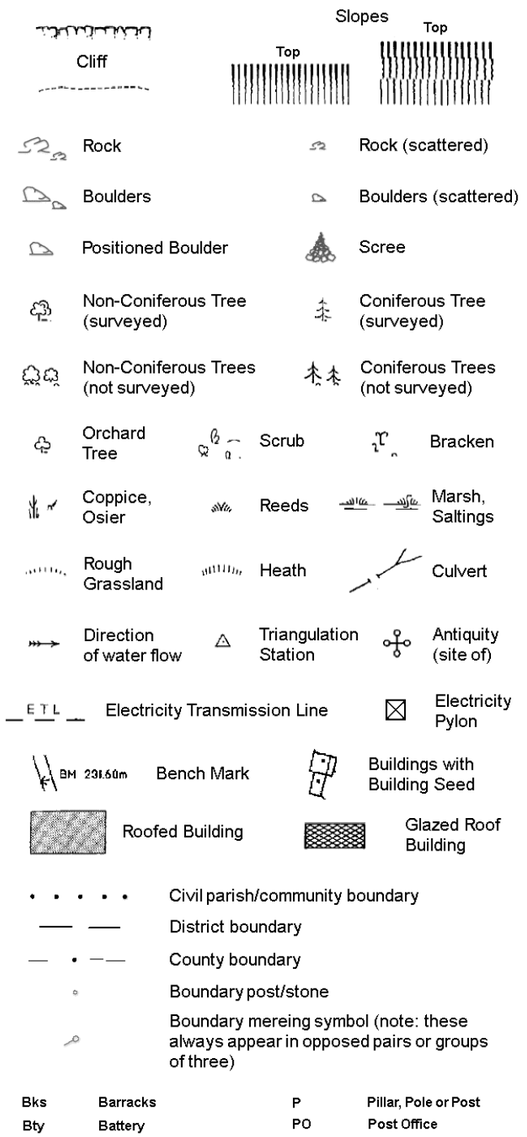

Civil parish/community boundary

District boundary

County boundary

Boundary post/stone

Boundary mereing symbol (note: these always appear in opposed pairs or groups of three)

Bks	Barracks	P	Pillar, Pole or Post
Bty	Battery	PO	Post Office
Cemy	Cemetery	PC	Public Convenience
Chy	Chimney	Pp	Pump
Cis	Cistern	Ppg Sta	Pumping Station
Dismtd Rly	Dismantled Railway	PW	Place of Worship
El Gen Sta	Electricity Generating Station	Sewage Ppg Sta	Sewage Pumping Station
El P	Electricity Pole, Pillar	SB, S Br	Signal Box or Bridge
El Sub Sta	Electricity Sub Station	SP, SL	Signal Post or Light
FB	Filter Bed	Spr	Spring
Fn / D Fn	Fountain / Drinking Ftn.	Tk	Tank or Track
Gas Gov	Gas Valve Compound	Tr	Trough
GVC	Gas Governer	Wd Pp	Wind Pump
GP	Guide Post	Wr Pt, Wr T	Water Point, Water Tap
MH	Manhole	Wks	Works (building or area)
MP, MS	Mile Post or Mile Stone	W	Well

CAPITA SYMONDS
STRUCTURES

Historical Mapping & Photography included:

Mapping Type	Scale	Date	Pg
Lancashire And Furness	1:2,500	1893	2
Lancashire And Furness	1:2,500	1908	3
Lancashire And Furness	1:2,500	1922	4
Ordnance Survey Plan	1:1,250	1948	5
Ordnance Survey Plan	1:2,500	1950	6
Ordnance Survey Plan	1:1,250	1951 - 1964	7
Ordnance Survey Plan	1:2,500	1955 - 1956	8
Ordnance Survey Plan	1:1,250	1962 - 1973	9
Ordnance Survey Plan	1:2,500	1965	10
Ordnance Survey Plan	1:1,250	1969 - 1988	11
Ordnance Survey Plan	1:2,500	1970	12
Supply of Unpublished Survey Information	1:1,250	1975 - 1976	13
Additional SIMs	1:1,250	1978 - 1985	14
Additional SIMs	1:1,250	1985 - 1990	15
Ordnance Survey Plan	1:1,250	1987	16
Additional SIMs	1:1,250	1987 - 1990	17
Additional SIMs	1:1,250	1990	18
Large-Scale National Grid Data	1:1,250	1992	19
Large-Scale National Grid Data	1:1,250	1994 - 1995	20
Large-Scale National Grid Data	1:1,250	1995	21
Large-Scale National Grid Data	1:1,250	1996	22

Historical Map - Segment A11

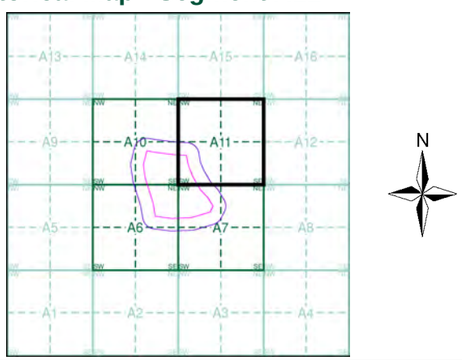

Order Details

Order Number:	28630981_1_1
Customer Ref:	First Street
National Grid Reference:	383820, 397270
Slice:	A
Site Area (Ha):	19.93
Search Buffer (m):	100

Site Details

First Street, MANCHESTER

Landmark Information Group

Tel: 0844 844 9952
Fax: 0844 844 9951
Web: www.envirocheck.co.uk

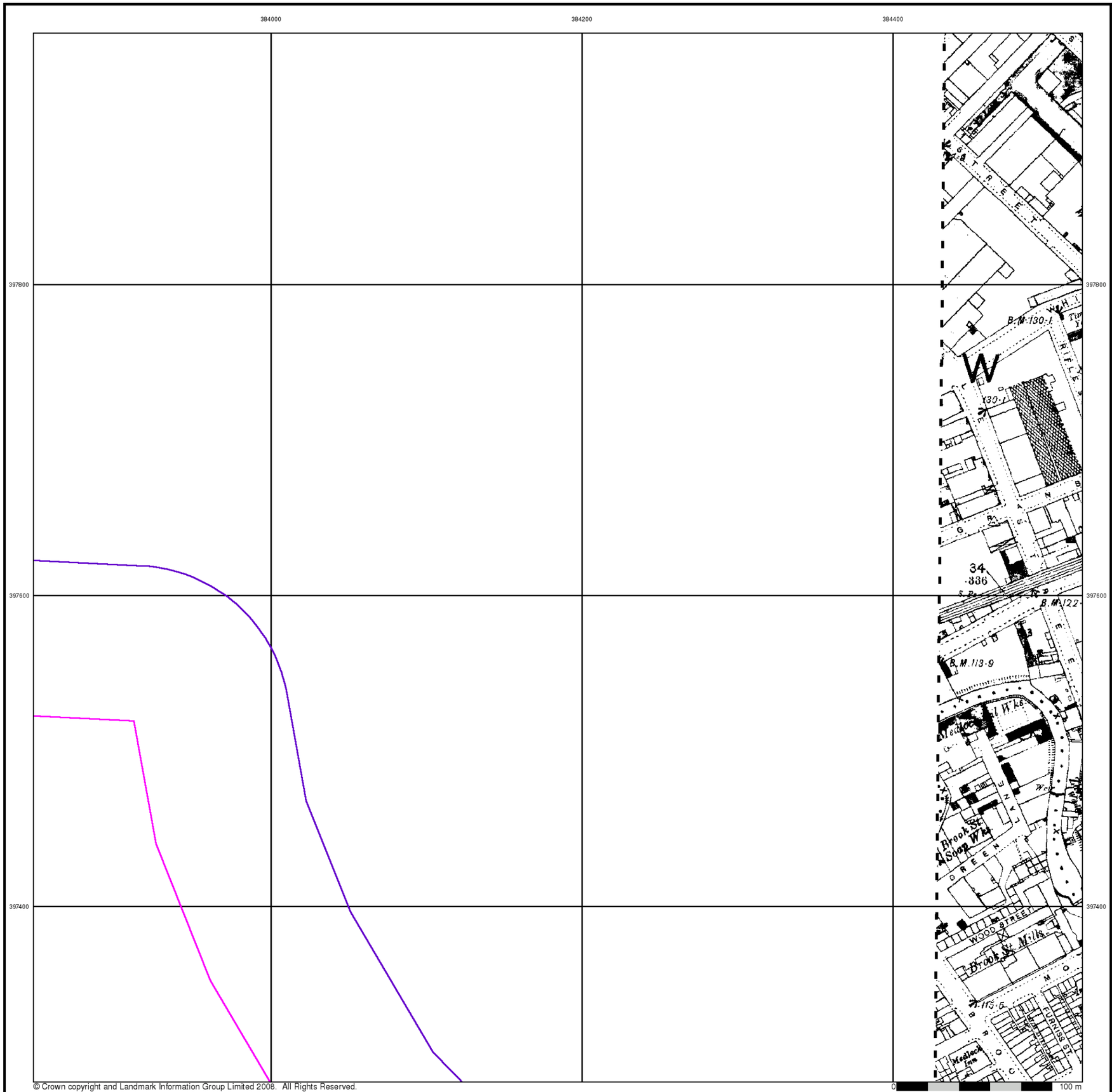

© Crown copyright and Landmark Information Group Limited 2008. All Rights Reserved.

CAPITA SYMONDS
STRUCTURES

Lancashire And Furness

Published 1893

Source map scale - 1:2,500

The historical maps shown were reproduced from maps predominantly held at the scale adopted for England, Wales and Scotland in the 1840`s. In 1854 the 1:2,500 scale was adopted for mapping urban areas and by 1896 it covered the whole of what were considered to be the cultivated parts of Great Britain. The published date given below is often some years later than the surveyed date. Before 1938, all OS maps were based on the Cassini Projection, with independent surveys of a single county or group of counties, giving rise to significant inaccuracies in outlying areas.

Map Name(s) and Date(s)

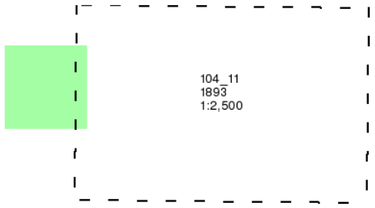

Historical Map - Segment A11

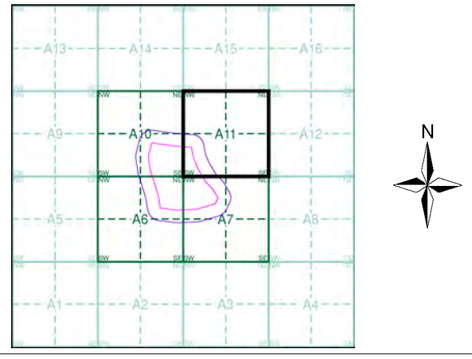

Order Details

Order Number:	28630981_1_1
Customer Ref:	First Street
National Grid Reference:	383820, 397270
Slice:	A
Site Area (Ha):	19.93
Search Buffer (m):	100

Site Details

First Street, MANCHESTER

Landmark Information Group
Tel: 0844 844 9952
Fax: 0844 844 9951
Web: www.envirocheck.co.uk

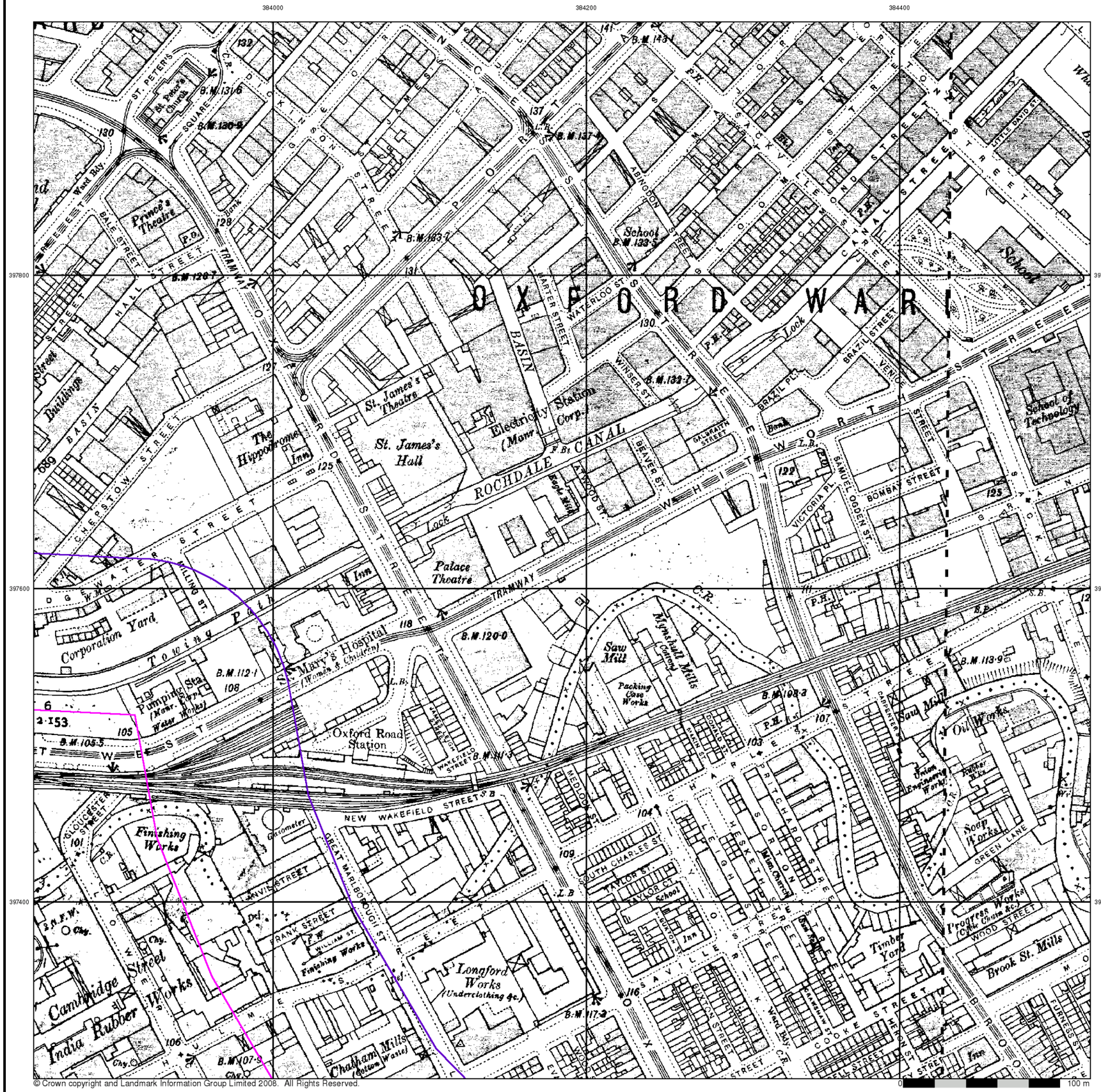

© Crown copyright and Landmark Information Group Limited 2008. All Rights Reserved.

CAPITA SYMONDS
STRUCTURES

Lancashire And Furness

Published 1908

Source map scale - 1:2,500

The historical maps shown were reproduced from maps predominantly held at the scale adopted for England, Wales and Scotland in the 1840`s. In 1854 the 1:2,500 scale was adopted for mapping urban areas and by 1896 it covered the whole of what were considered to be the cultivated parts of Great Britain. The published date given below is often some years later than the surveyed date. Before 1938, all OS maps were based on the Cassini Projection, with independent surveys of a single county or group of counties, giving rise to significant inaccuracies in outlying areas.

Map Name(s) and Date(s)

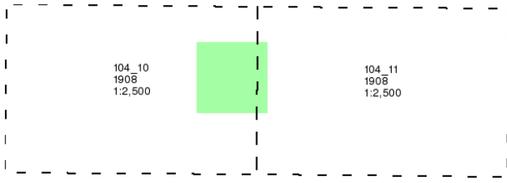

Historical Map - Segment A11

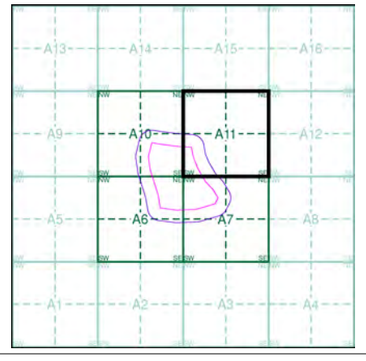

Order Details

Order Number:	28630981_1_1
Customer Ref:	First Street
National Grid Reference:	383820, 397270
Slice:	A
Site Area (Ha):	19.93
Search Buffer (m):	100

Site Details

First Street, MANCHESTER

Landmark Information Group
Tel: 0844 844 9952
Fax: 0844 844 9951
Web: www.envirocheck.co.uk