Notes:

1. All boundaries, dimensions and levels are to be checked on site before construction and any discrepancies are to be reported to the Architect.
2. Partial Service: Any discrepancies with site or other information is to be advised to the Architect and direction or approval is to be sought before the implementation of the detail.
3. Block and site plans are reproduced under license from the Ordnance Survey.
4. Do not scale this drawing.
5. For the purpose of coordination, all relevant parties must check this information prior to implementation and report any discrepancies to the Architect.

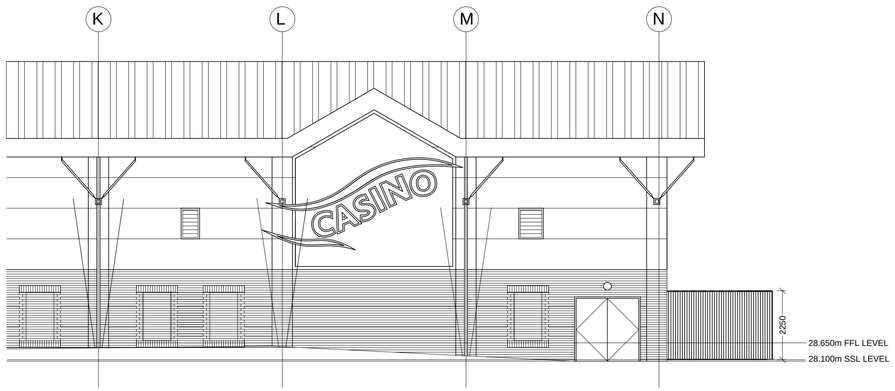

PROPOSED BURY NEW ROAD ELEVATION (FRONT)

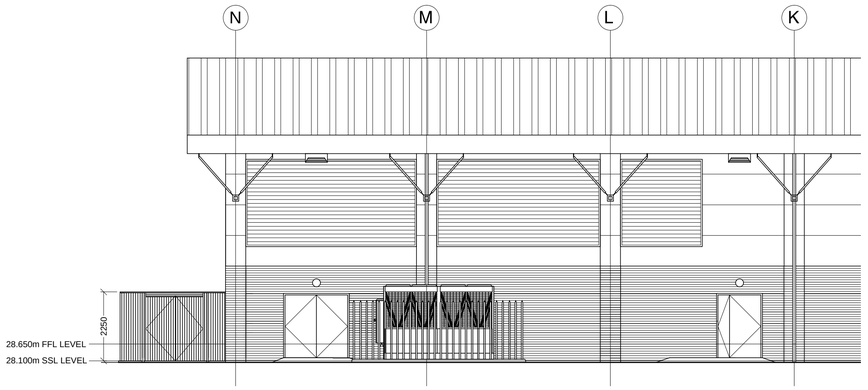

PROPOSED RAMSGATE STREET ELEVATION (REAR)

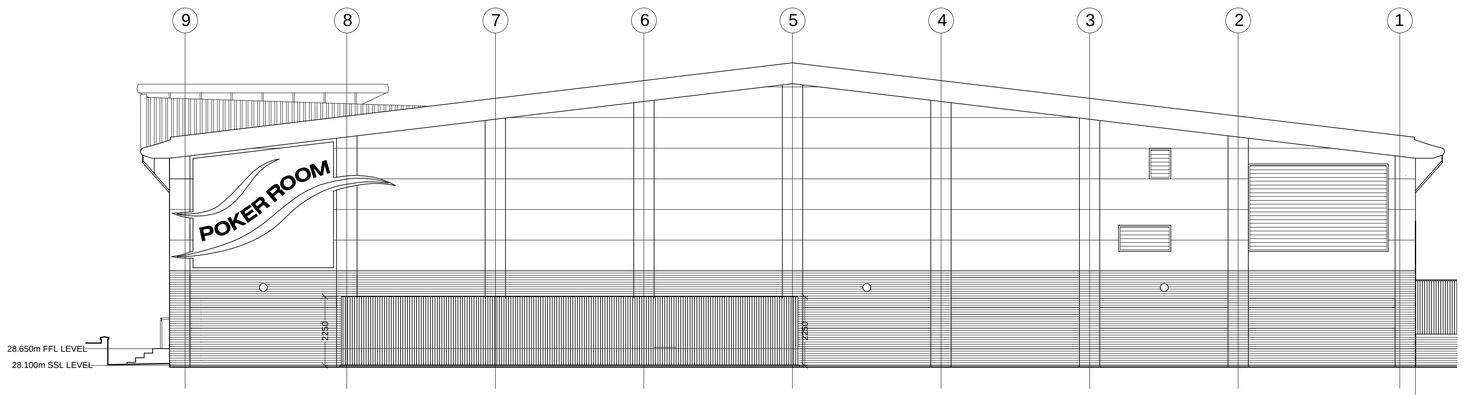

PROPOSED WILLERBY ROAD ELEVATION (SIDE)

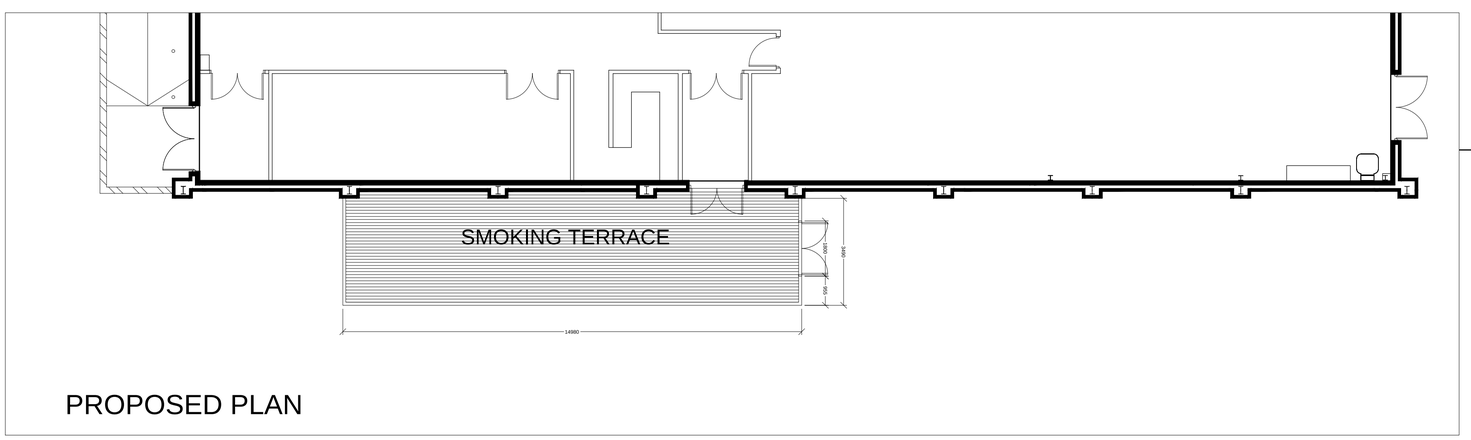

PROPOSED PLAN

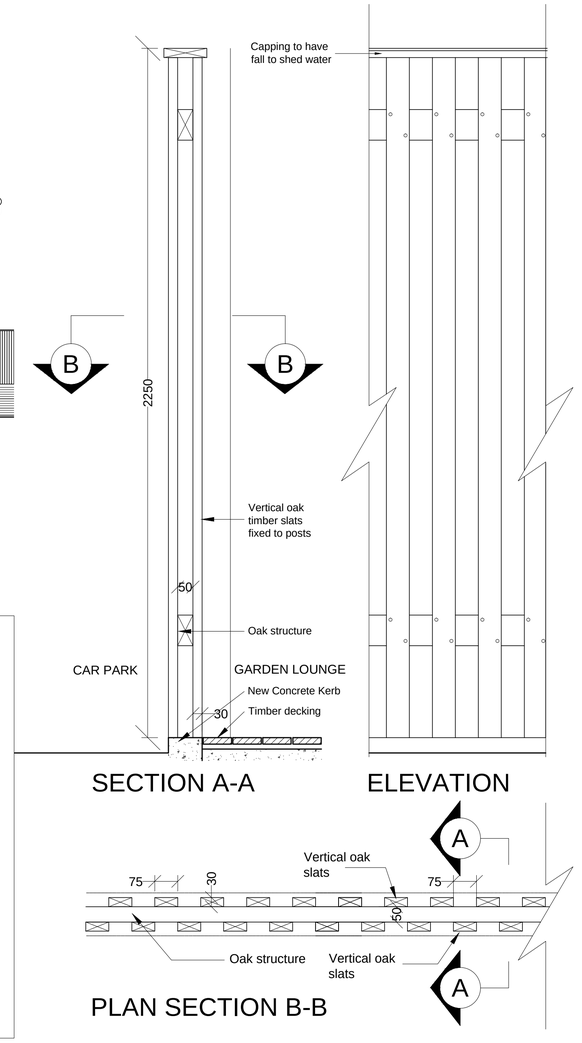

SECTION A-A ELEVATION

PLAN SECTION B-B

Rev	No	Date	Revision	Drawn by	Checked
-	-	-	-	-	-

Client
RANK

Project
G CASINO
BURY NEW ROAD - MANCHESTER

Drawing
PROPOSED CARD ROOM SMOKING SHELTER EXTERNAL ELEVATIONS

4b Lonsdale Road
London NW6 6RD
tel:+44(0) 20 7328 0108
fax:+44(0)20 7624 9283
cadmiumdesign.co.uk

Cadmium Architects &Designers

Scale	Date	Drawn by	Checked by
1:100/1:10@A1 (1:200/1:20@A3)	11.09.12	MS	SI

DRAWING NUMBER:	Job No	Reg No	Rev No	Status
	4122	305	000	I

Status I for Information / C for Construction