NOTES:
1. THIS DRAWING NOT TO BE SCALED, FIGURED DIMENSIONS ONLY TO BE TAKEN.
2. SHOULD ANY DISCREPANCIES BE FOUND WITH THIS DRAWING, PLEASE INFORM THIS OFFICE.
3. COPYRIGHT OF THIS DRAWING IS OWNED BY JMARCHITECTS.

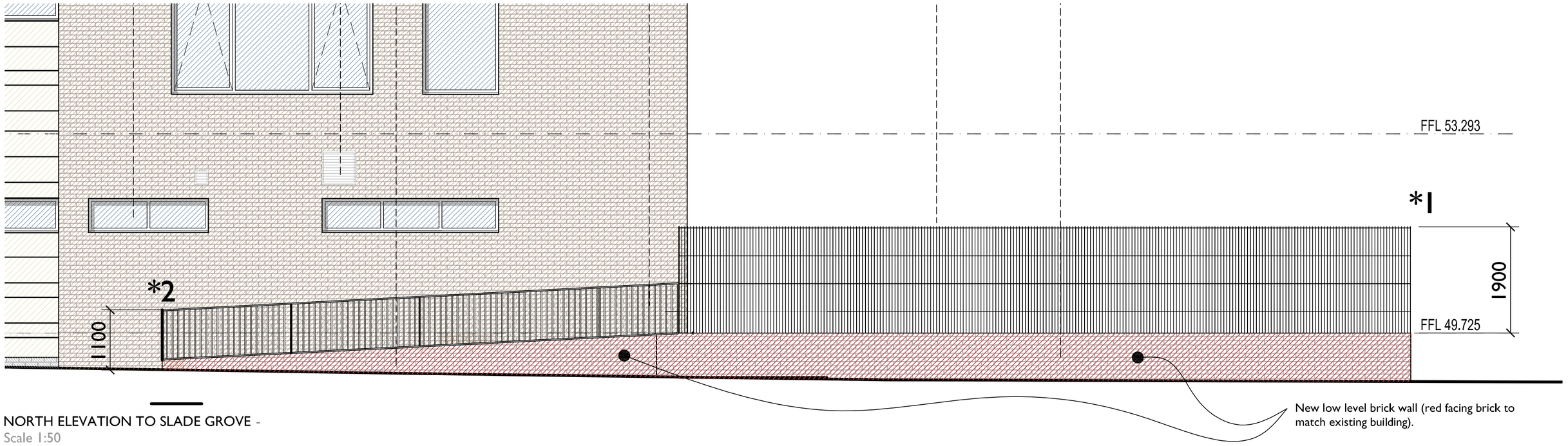

NORTH ELEVATION TO SLADE GROVE -
Scale 1:50

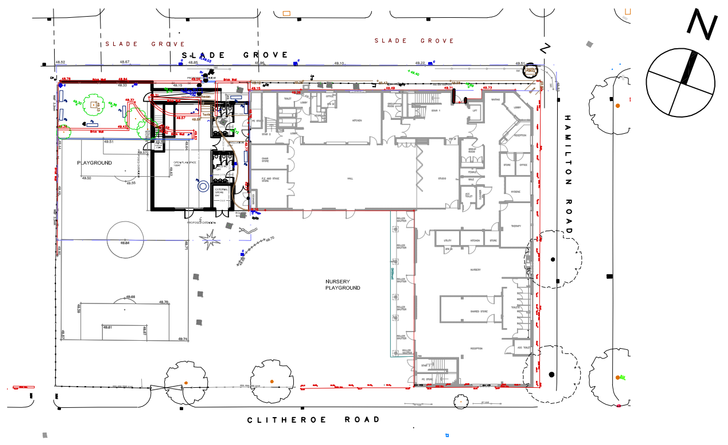

LOCATION PLAN - NTS

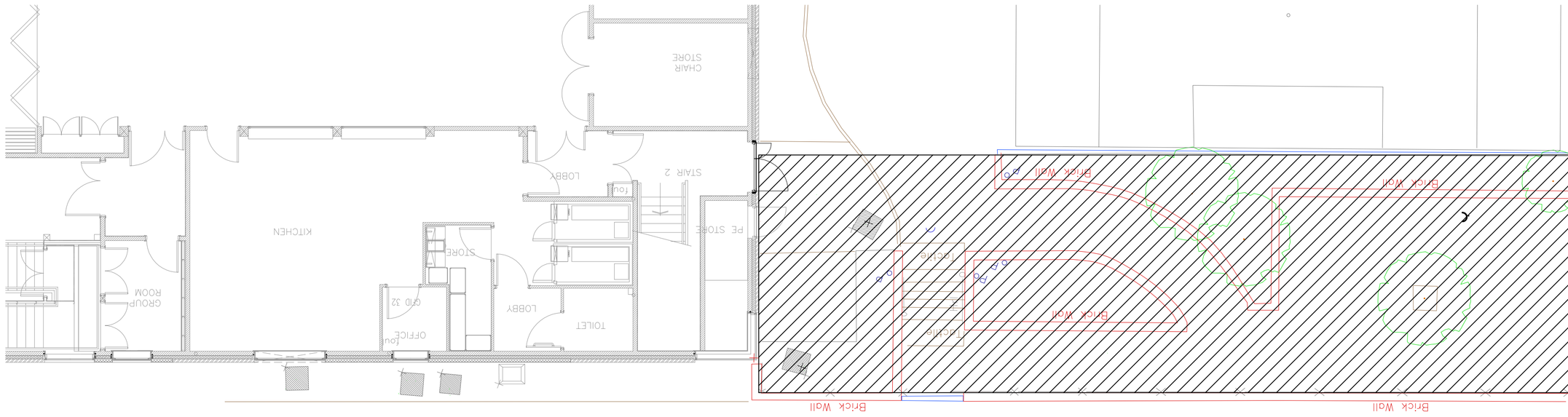

EXISTING SITE PLAN SLADE GROVE END - Scale 1:100

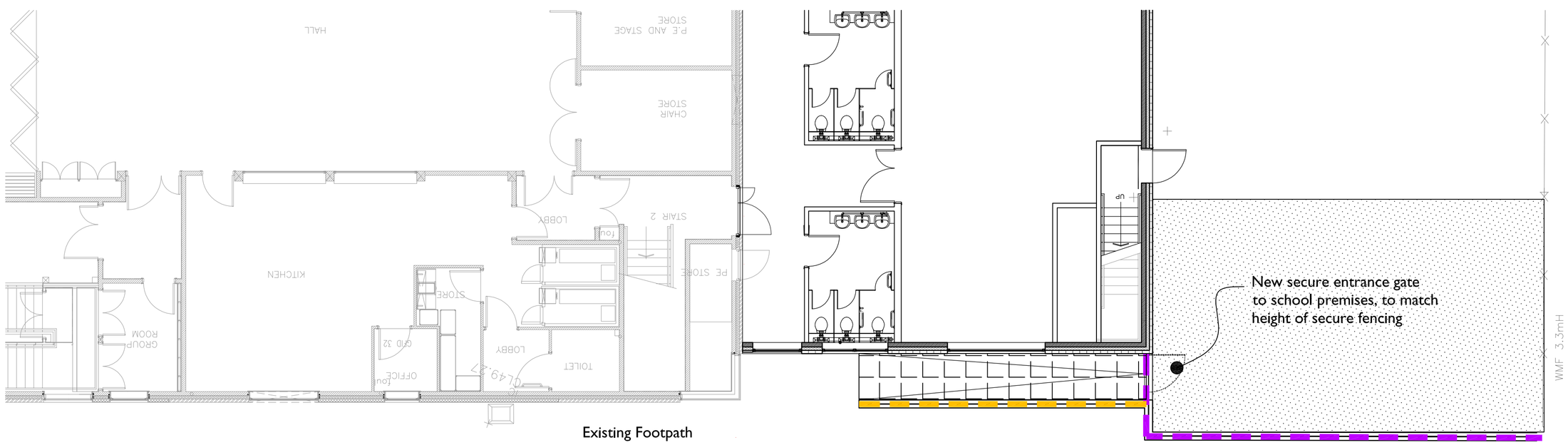

PROPOSED SITE PLAN SLADE GROVE END - Scale 1:100

Material for sloping footpath to match and form a continuation of the existing footpath.

Existing low level walls and steps leading up to playground level to be removed in order to maximise playground space.

Existing Area to be raised up to playground level with tarmac finish as existing. Area to be retained via new low level 'red brick' wall to match the existing building

*1



1.9M HIGH METAL MESH FENCING 'ANTI CLIMBING TO MATCH EXISTING SECURELY FIXED ON TOP OF LOW LEVEL 'RED BRICK' RETAINING WALL.

*2

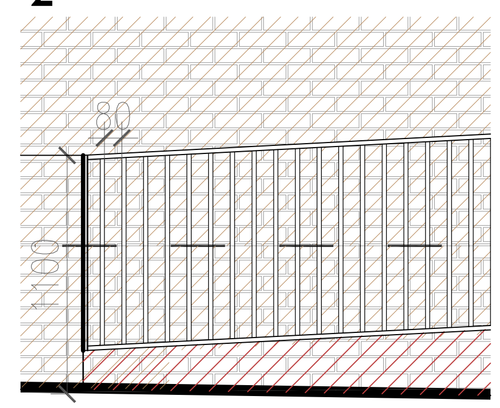

NEW METAL GUARDING TO SLOPPING FOOTPATH.

REV.	DESCRIPTION	DATE	DRN BY	CKD BY
A	ISSUED FOR PLANNING	13.06.12	NOD	AI

WILLMOTT DIXON CONSTRUCTION

jmarchitects

PROJECT
ST AGNES C.E. PRIMARY SCHOOL

TITLE
PORPOSED LANDSCAPE & BOUNDARY TREATMENT

CLIENT
. WILLMOTT DIXON

JOB No.	DRAWING No.	REVISION
. 4926	P(0)030	A -
SCALE	DRAWN BY	CHECKED BY
. VARIES@A1	NOD.	AI .
STATUS		DATE
. PLANNING		13.06.12

Floor 9
St James's Buildings
Oxford Street
Manchester
M1 6EJ

T: 0161 200 6300

F: 0161 200 6301

man@jmarchitects.net

www.jmarchitects.net